



GT50/86/0001

**ROAD TRAFFIC REGULATION ACT 1984 - SECTIONS 64 AND 65
AUTHORISATION OF TRAFFIC SIGN AND SPECIAL DIRECTION**


The Secretary of State for Transport, in exercise of his powers under Sections 64 and 65 of the Road Traffic Regulation Act 1984, and of all other powers enabling him in that behalf, for the purpose of informing road users of children crossing Edensor Road in the London Borough of Hounslow, hereby:-

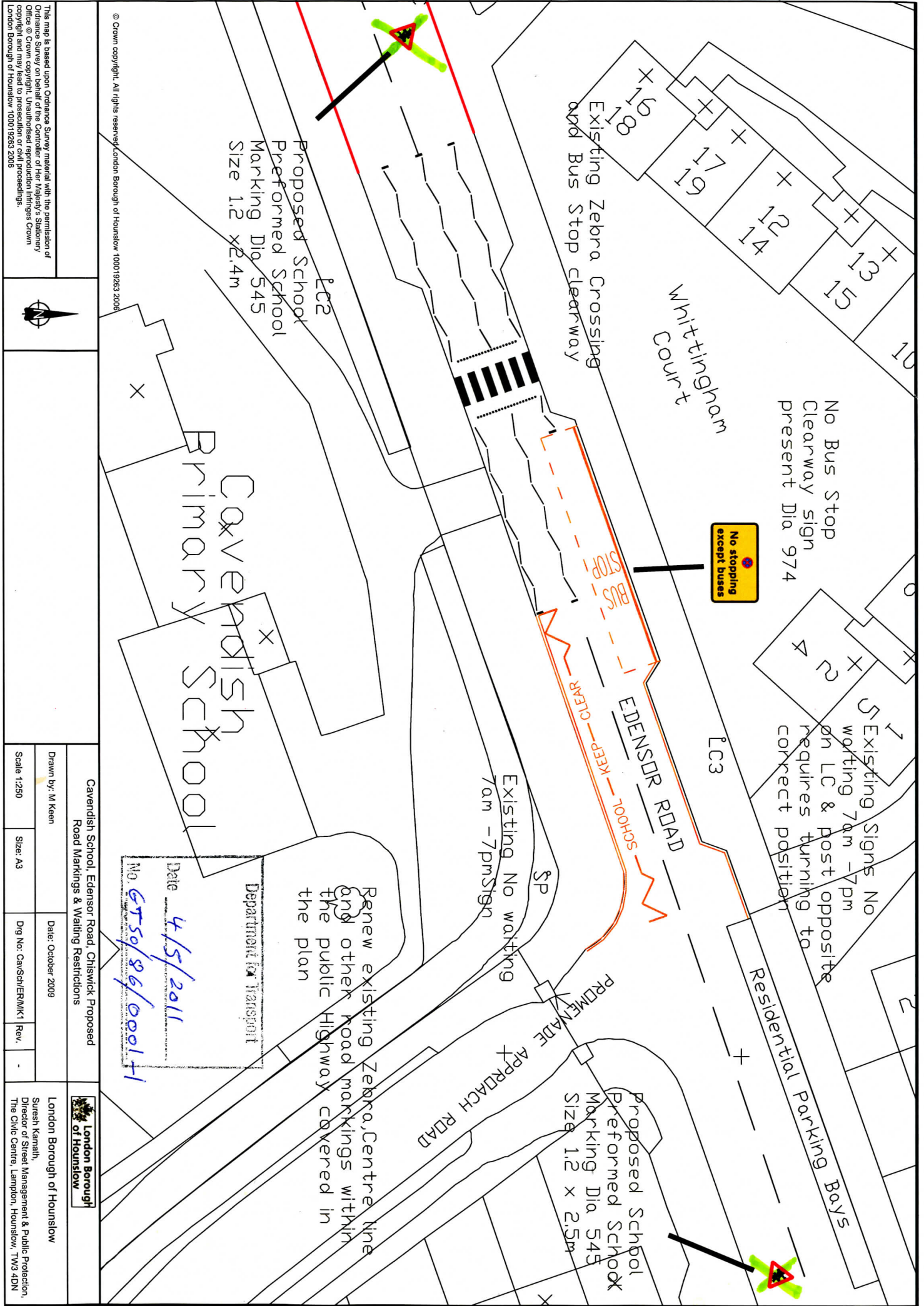
1. authorises the placing at the sites indicated by a green cross as shown on the attached plan numbered GT50/86/0001-1 of a traffic sign consisting of a road marking (hereinafter referred to as "the authorised road marking") conforming as to colour and character with that shown on the attached drawing NP 545RM; and
2. directs, without prejudice to any statutory provision to the like effect, that it is a condition of this authorisation that the placing of the authorised road marking at or near the said sites shall continue to have effect only until such day as may be appointed by one month's notice given by the Secretary of State in writing to the traffic authority for the removal or alteration of the authorised roads marking and on that day the said authorisation shall, without prejudice to the giving of any further authorisation or direction, cease to have effect.

The provisions of Regulation 12 and 31 of the 2002 Regulations shall apply to the authorised road marking in the same manner as they apply to the road marking shown in diagram 1024 in Schedule 6 to those Regulations.

Dated 5 May 2011
Signed by authority of the Secretary of State

.....
A Grade 7 Official of the Department for Transport





No Bus Stop
Clearway sign
present Dia 974



Existing Signs NO
waiting 7am - 7pm
on LC & Post opposite
requires turning to
correct position

Existing No waiting
7am - 7pm sign

Renew existing Zebra, Centre line
& other road markings within
the public Highway covered in
the plan

Department for Transport

Date 4/5/2011
No. 6750/96/0001-1

© Crown copyright. All rights reserved/London Borough of Hounslow 100019263 2006

This map is based upon Ordnance Survey material with the permission of
Ordnance Survey on behalf of the Controller of Her Majesty's Stationery
Office © Crown copyright. Unauthorised reproduction infringes Crown
copyright and may lead to prosecution or civil proceedings.
London Borough of Hounslow, 100019263 2006



Cavendish School, Edensor Road, Chiswick Proposed
Road Markings & Waiting Restrictions

Drawn by: M Keen	Date: October 2009
Scale 1:250	Dwg No. CavSch/ERM/K1 Rev.
Size: A3	-



London Borough of Hounslow
Suresh Kamath,
Director of Street Management & Public Protection,
The Civic Centre, Lampton, Hounslow, TW9 4DN

Drawing No.


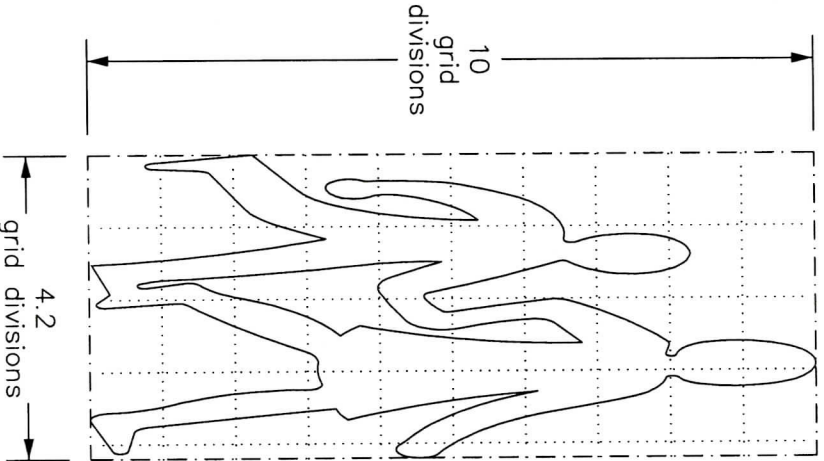
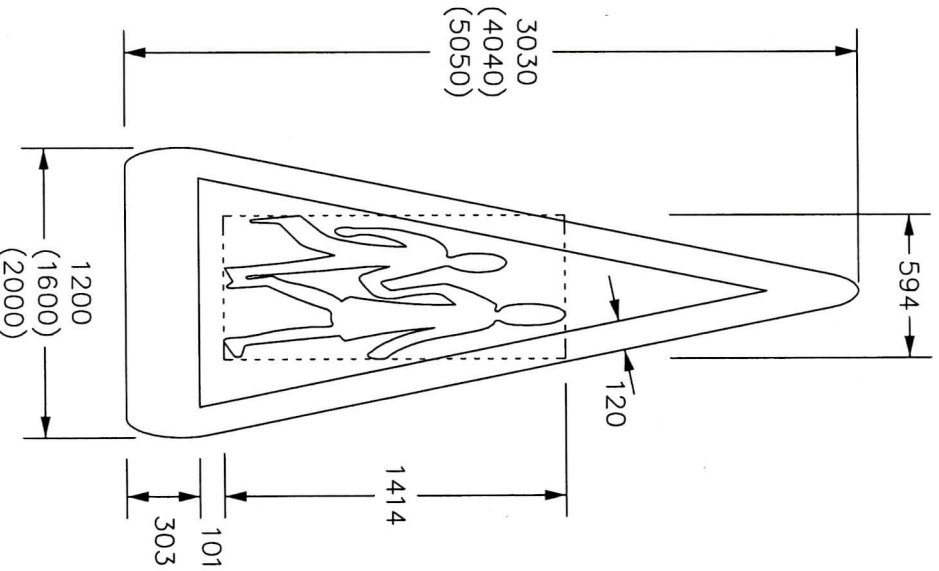
NP 545RM

Related Drawings

P 500 & P545

© CROWN COPYRIGHT

- NOTES:—
1. Marking is based on drawing P 545 elongated vertically by a factor of 1600/560.
 2. The tile outline does not form part of the marking.
 3. All 3030mm x 1200mm sign dimensions shall be varied proportionally for the other triangle sizes.
 4. Dimensions, other than those shown in grid divisions, are in millimetres.



Before using this drawing, confirm that it has not been superseded.

NP545RM

Department for
Transport

Title:

Road Marking
CHILDREN
(going to or from school
or playground ahead)

Issue: Date:

A: 3.2.98

C: 19.3.03

D: 29.12.03

Drawn by:

R.M.

Approved by:

R.M.

Dimensions:

SEE
NOTE 4

Drawing No.

NP 545RM