



GT50/139/0039

**ROAD TRAFFIC REGULATION ACT 1984 - SECTIONS 64 AND 65
AUTHORISATION OF TRAFFIC SIGNS AND SPECIAL DIRECTIONS**

The Secretary of State for Transport, in exercise of his powers under Sections 64 and 65 of the Road Traffic Regulation Act 1984, and of all other powers enabling him in that behalf, for the purpose of informing road users of event day Red Route parking restrictions on the A1 Holloway Road in the vicinity of the Emirates Stadium, hereby:-

1. authorises the erection at or within 5 metres of the sites marked "SIGN A" shown on pages 1 to 10 in the attached set of plans numbered GT50/139/0039-1 of a traffic sign (hereinafter referred to as "the authorised sign A") conforming as to size, colour and colour with the sign marked "SIGN A" in the attached set of drawings numbered GT50/139/0039-2 save that a reference to the time of day or the day of the week may be varied or omitted; and
2. authorises the erection at or within 5 metres of the sites marked "SIGN B" shown on pages 1 to 10 in the said set of plans of a traffic sign (hereinafter referred to as "the authorised sign B") conforming as to size, colour and colour with the sign marked "SIGN B" in the said set of drawings save that a reference to a limit, the time of day or the day of the week may be varied or omitted; and
3. authorises the erection at or within 5 metres of the sites marked "SIGN C" shown on pages 1 to 10 in the said set of plans of a traffic sign (hereinafter referred to as "the authorised sign C") conforming as to size, colour and colour with the sign marked "SIGN C" in the said set of drawings save that a reference to a limit, the time of day or the day of the week may be varied or omitted; and



GT50/139/0039

4. authorises the erection at or within 5 metres of the sites marked "SIGN D" shown on pages 1 to 10 in the said set of plans of a traffic sign (hereinafter referred to as "the authorised sign D") conforming as to size, colour and colour with the sign marked "SIGN D" in the said set of drawings save that a reference to a time limit, the time of day or the day of the week may be varied or omitted; and
5. authorises the erection at or within 30 metres of the sites marked "Proposed VMS Type MS4" on page 11 in the said set of plans of a traffic sign (hereinafter referred to as "the authorised sign E") conforming to Regulation 58 of the Traffic Signs Regulations 2002 (Part I of SI 2002/3113, "the 2002 Regulations") and Direction 56 of the Traffic Signs General Directions 2002 (SI 2002/3113, "the 2002 Directions") and conforming as to size, colour and character with the sign referenced "VMS" in the said of drawings, save that (a) on the day before an event day the legend displayed shall be that indicated in the part of the said drawing labelled "FRONT (BEFORE EVENT DAY)" with the date varied as appropriate to the date of the event day; and (b) on an event day the legend displayed shall be that indicated in the part of the said drawing labelled "FRONT (DURING EVENT DAY)"; and
6. directs that the authorised signs A, B, C and D shall only be used in conjunction with the single red line road marking shown in sign V in the set of drawings numbered GT50/139/0035-1, as authorised in a document dated 26 October 2011 under reference GT50/139/0035; and



GT50/139/0039

7. directs that the authorised signs A, B, C and D shall only be erected on GLA roads or GLA side roads for the purpose of conveying to traffic the effect of red route controls (defined as prohibitions or restrictions imposed by or under an order or notice under the Road Traffic Regulation Act 1984 on any class of traffic using a GLA road or GLA side road); and
8. directs that the parts of the authorised sign E which display a legend shall be displayed only at such times as they may be appropriate to inform drivers and at other times the variable part of the authorised signs shall display a blank grey or blank black face; and
9. directs that the authorised sign E shall only be erected if the apparatus (including the content of all instructions stored in or executable by it) used in connection with them is of a type which has been approved by the Secretary of State; and
10. directs, without prejudice to any statutory provision to the like effect, that it is a condition of this authorisation that the erection of the authorised signs A, B, C, D and E at or near the said sites shall continue to have effect only until such day as may be appointed by one month's notice given by the Secretary of State in writing to the traffic authority for the removal or alteration of the authorised signs A, B, C, D and E and on that day the said authorisation shall, without prejudice to the giving of any further authorisation or direction, cease to have effect.

The provisions of Regulations 12, 18 and 19 of the 2002 Regulations shall apply to the authorised signs A, B, C and D in the same manner as they apply to the sign shown in diagram 663 in Schedule 2 to those Regulations.




GT50/139/0039

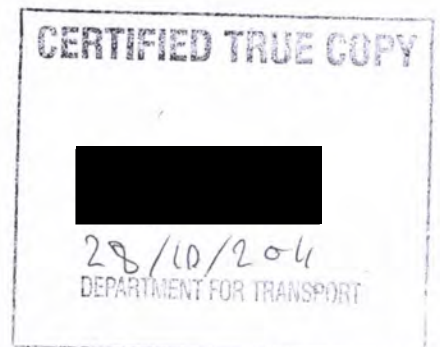
The provisions of Regulations 12, 18 and 19 of the 2002 Regulations shall apply to the authorised sign E in the same manner as they apply to the sign shown in diagram 2505 in Schedule 7 Part VI to those Regulations.

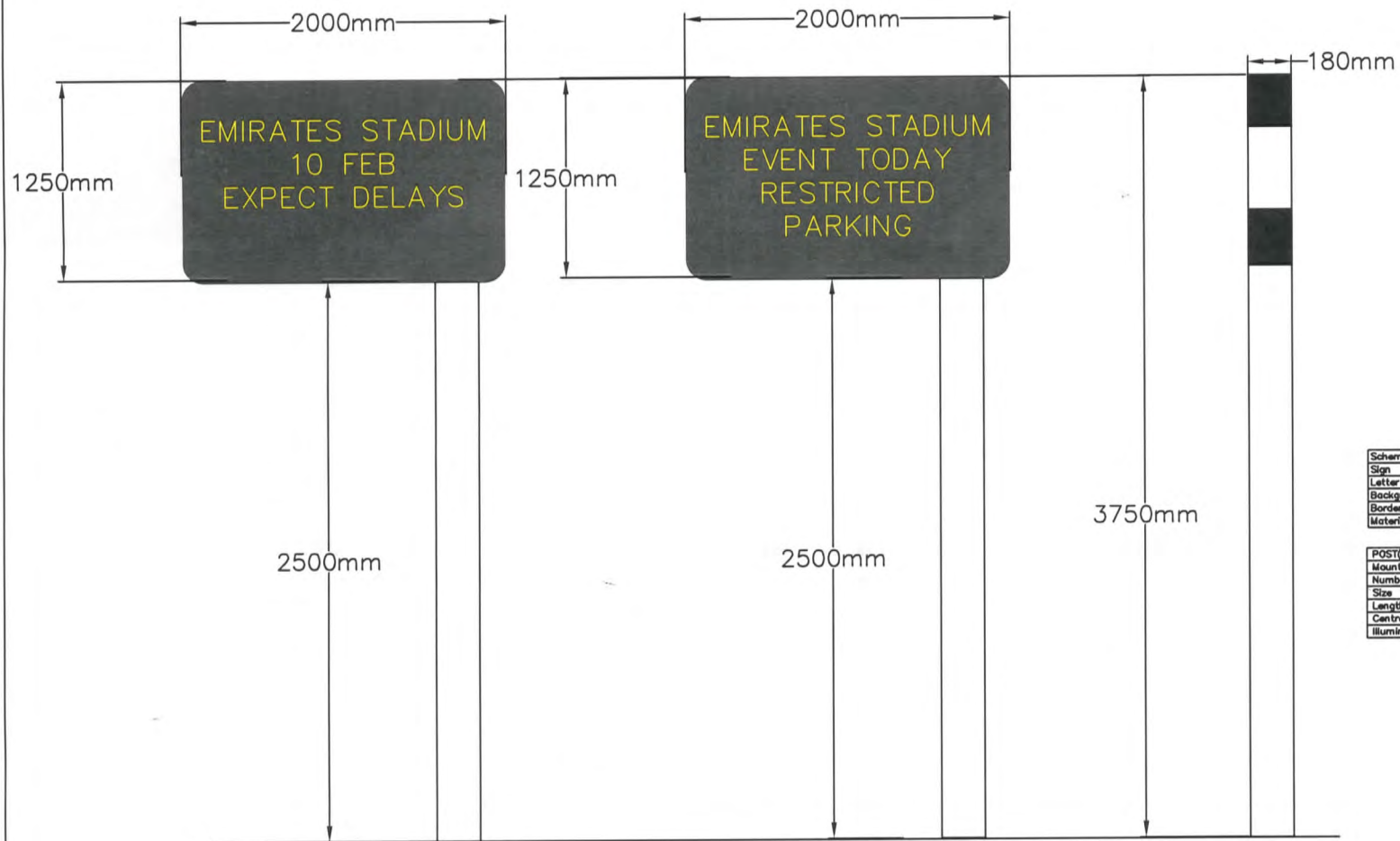
Dated ... *28 October* 2011

Signed by authority of the Secretary of State



.....
A Delegated Official of the Department for Transport





FRONT
(BEFORE
EVENT
DAY)

FRONT
(DURING
EVENT
DAY)

SIDE

Scheme Ref.	VMS		
Sign Ref.	VMS	x-height	160.0
Letter colour	YELLOW	SIGN FACE	
Background	BLACK	Width	1760mm
Border	BLACK	Height	960mm
Material	Class RA2 (12899-1:2007)	Area	3.24sq.m

POST(S) & FOUNDATIONS			
Mounting Height	2500mm	Bases	Individual
Number	1	Base Width	900mm
Size	139.7x6.3CHS	Base Length	1400mm
Length	3750mm	Base Depth	700mm
Centres	1200mm	Base Vol. α/a	1.76 m ³
Illumination	No	Earth Cover	100mm

Department for Transport

Date 28/10/2011

No. GTS9/139/0039-2

Notes:

SIGN TYPE: SR4/V

SIGN DETAILS:

'X' Height	30mm
Width	563mm
Height	644mm
Area	0.36Sqm

BORDER WIDTHS:

External	13.75mm
Internal	9.5mm

COLOURS:

Border	RED
Background	WHITE
Text	BLACK
Clearway Symbol	RED/BLUE
Parking Symbol	N/A
Parking Symbol Tile	N/A
Loading Symbol	N/A
Loading Symbol Tile	N/A
BBH Symbol	N/A
BBH Symbol Tile	N/A

ILLUMINATION:

Illumination	Not Illuminated
Reflectivity	CLASS 1
Unit Type	

POST DETAILS:

No. of Posts
 Size of Posts
 Length of Post
 Post Centres
 Foundation Size
 See Drawing Ref

SITE DETAILS:

Lateral Clearance (Min)	610mm
Vertical Clearance (Min)	2100mm

All dimensions in Millimetres



DRAFT

SIGN A



Signed:

Title: A1 Arsenal Event Days
Red Route Controls

Design: JF	Date: 16/10/09	Chk'd: ML
Drawn: JF	Scale: NTS	App'd: KA
Sheet Size - A4 (275mm x 195mm)		

No. SR4/A

Rev: B

Notes:
SIGN TYPE: 054/RB554/V

SIGN DETAILS:

'X' Height	30mm
Width	628mm
Height	1092mm
Area	0.69Sqm

BORDER WIDTHS:

External	13.75mm
Internal	9.5mm

COLOURS:

Border	RED
Background	WHITE
Text	BLACK
Clearway Symbol	RED/BLUE
Parking Symbol	N/A
Parking Symbol Tile	N/A
Loading Symbol	N/A
Loading Symbol Tile	N/A
BBH Symbol	N/A
BBH Symbol Tile	N/A

ILLUMINATION:

Illumination	Not Illuminated
Reflectivity	CLASS 1
Unit Type	

POST DETAILS:

No. of Posts	
Size of Posts	
Length of Post	
Post Centres	
Foundation Size	
See Drawing Ref	

SITE DETAILS:

Lateral Clearance (Min)	610mm
Vertical Clearance (Min)	2100mm

All dimensions in Millimetres



RED ROUTE

No stopping
Mon - Sat
7 am - 7 pm

or

On event days
7 am - 8.30 pm

Except 10 am - 4 pm

Loading
max 20 mins

max 3 hours

DRAFT

SIGN B

Signed:

Title: A1 Arsenal Event Days
Red Route Controls

Design: JF	Date: 16/10/09	Chk'd:
Drawn: JF	Scale: NTS	App'd:
Sheet Size - A4 (275mm x 195mm)		

No. RB554/054/B

Rev: B

Notes:
SIGN TYPE: 032/RB532/V

SIGN DETAILS:

'X' Height 30mm
Width 628mm
Height 914mm
Area 0.57Sqm

BORDER WIDTHS:

External 13.75mm
Internal 9.5mm

COLOURS:

Border RED
Background WHITE
Text BLACK

Clearway Symbol RED/BLUE

Parking Symbol N/A

Parking Symbol Tile N/A

Loading Symbol N/A

Loading Symbol Tile N/A

BBH Symbol N/A

BBH Symbol Tile N/A

ILLUMINATION:

Illumination Not Illuminated
Reflectivity CLASS 1
Unit Type

POST DETAILS:

No. of Posts
Size of Posts
Length of Post
Post Centres
Foundation Size
See Drawing Ref

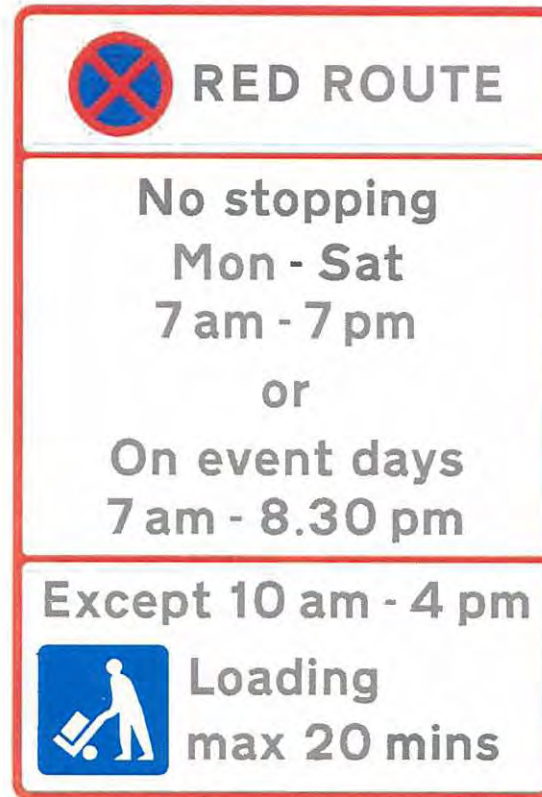
SITE DETAILS:

Lateral Clearance (Min) 610mm
Vertical Clearance (Min) 2100mm

All dimensions in Millimetres



Variant



DRAFT

SIGN C

Signed:

Title:

A1 Arsenal Event Days
Red Route Controls

Design: JF

Date: 16/10/09

Chk'o:

Drawn: JF

Scale: NTS

App'd:

Sheet Size - A4 (275mm x 195mm)

No. RB532/032/C

Rev:

B

Notes:
SIGN TYPE: 054/RB545/V

SIGN DETAILS:

'X' Height 30mm
Width 628mm
Height 914mm
Area 0.57Sqm

BORDER WIDTHS:

External 13.75mm
Internal 9.5mm

COLOURS:

Border RED
Background WHITE
Text BLACK
Clearway Symbol RED/BLUE
Parking Symbol N/A
Parking Symbol Tile N/A
Loading Symbol N/A
Loading Symbol Tile N/A
BBH Symbol N/A
BBH Symbol Tile N/A

ILLUMINATION:

Illumination Not Illuminated
Reflectivity CLASS 1
Unit Type

POST DETAILS:

No. of Posts
Size of Posts
Length of Post
Post Centres
Foundation Size
See Drawing Ref

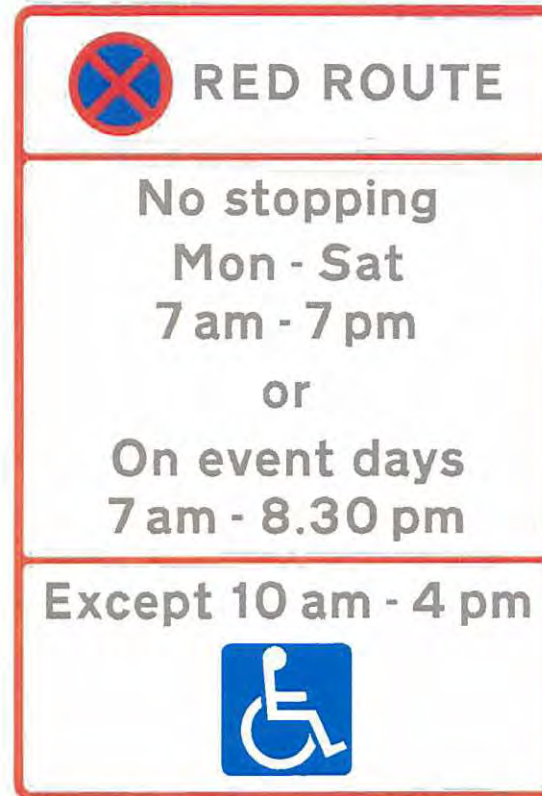
SITE DETAILS:

Lateral Clearance (Min) 610mm
Vertical Clearance (Min) 2100mm

All dimensions in Millimetres



Variant



DRAFT

SIGN D

Signed:

Title: A1 Arsenal Event Days
Red Route Controls

Design: JF	Date: 16/10/09	Chk'd:
Drawn: JF	Scale: NTS	App'd:
Sheet Size - A4 (275mm x 195mm)		

No. RB545/054/D

Rev: B



NOTES

Department for Transport
 Date 28/10/2011
 No. GTSO/139/0039-1

DRAFT

B	Rev 01	V3 Revised signs added to key	J.F	CC	CC
A	Rev 01	Revised signs added to key Proposed VMS added to plan	J.F	CC	CC
Rev	Date	Drawn	Scale	Crack	App'd

Client: Transport for London

Project: A1 Red Route Controls
Arsenal Event Day Controls

Title: Proposed Signage
Overview

Design: MJA	CAD: MJA
CH'st: MJA	App'r: MJA
Date: September 2011	Scale: 1:250 @ A1

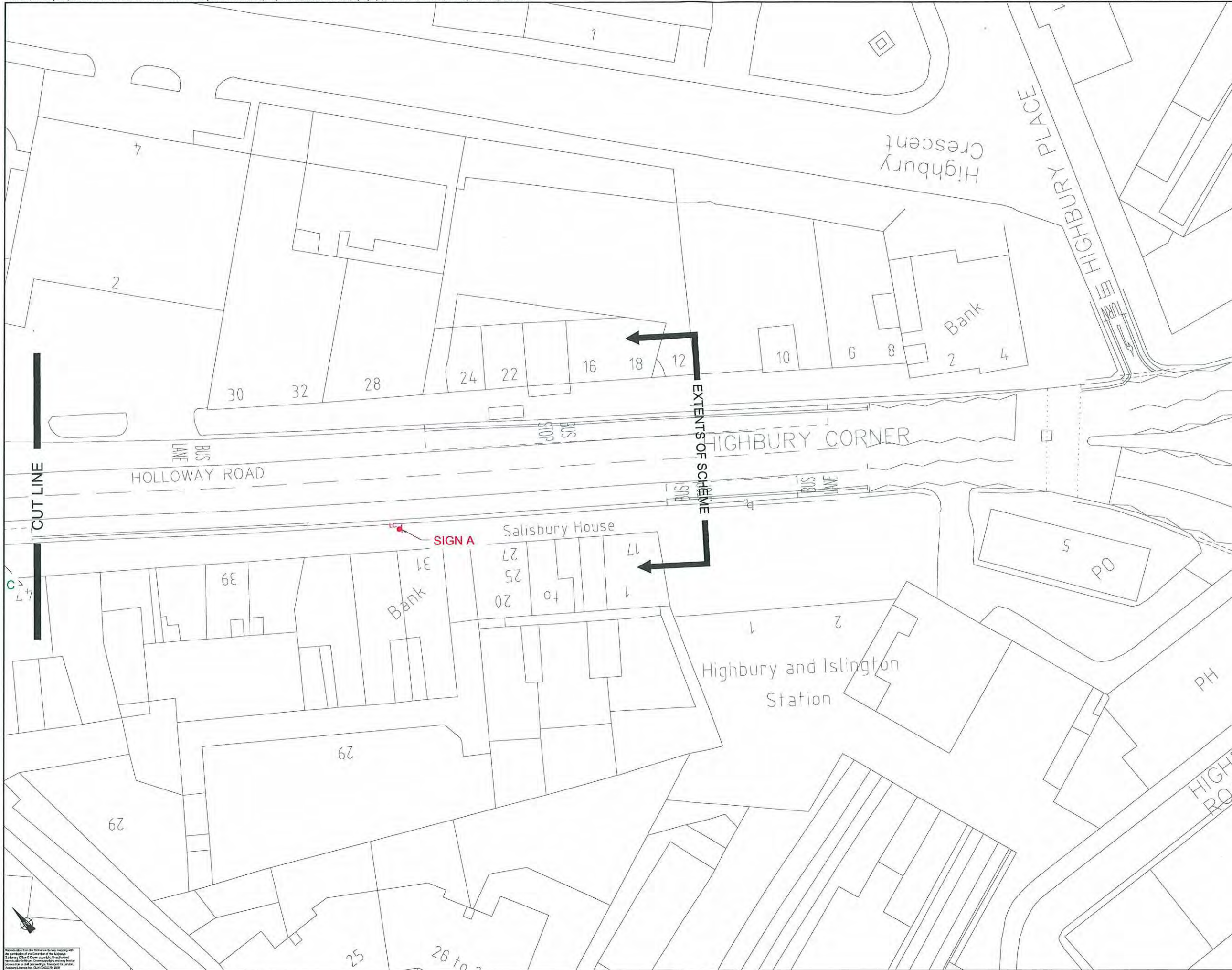
AECOM

AECOM House
63-77 Victoria Street
St Albans, Herts AL1 3ER

Tel: +44 (0)1727 530000
Fax: +44 (0)1727 530099
www.aecom.com

No. 60103605\CAD\Signage\0	Rev: B
----------------------------	--------

D:\D\101117\F:\projects\101117 - Arsenal DTF Signage\Authorisation\Signage_Authorisation\Signage\DTF_Theme_V3_D1.dwg User: MJA Plot time: 14:06:10 @ 14:48m



NOTES

Plans to be read in conjunction with sign face drawing number listed below:

Sign A - SR504/04/A
 Sign B - RB554/054/B
 Sign C - RB532/032/C
 Sign D - RB545/054/D

SIGN A	SIGN B
SIGN C	SIGN D

KEY

- ▲ Post
- Street Lighting Column

DRAFT FOR REFERENCE AND INFORMATION

Rev	Date	Detail	Scale	Check	Appr'd
B	key 2011	V3 Revised signs added to key		JLF	CD
A	key 2010	Revised signs added to key Proposed VMS added to plan		JLF	CD

Client:

Project: A1 Red Route Controls
Arsenal Event Day Controls

Title: Proposed Signage
Plan 1 of 9

Design: MJA	CAD: MJA
Chk'd: ML	App't: KA
Date: October 2009	Scale: 1:200 @ A1

AECOM

AECOM House
63-77 Victoria Street
St Albans, Herts AL1 3ER

Tel: +44 (0)1727 535000
 Fax: +44 (0)1727 535099
 www.aecom.com

No. 60103605\Signage\01

Rev: B

A1

Information from the Ordnance Survey map is the property of the Controller of Her Majesty's Stationery Office & Crown Copyright. Unauthorised reproduction of this plan is prohibited without the permission of the Controller of Her Majesty's Stationery Office. Licence No. 01/000000000000



NOTES
 Plans to be read in conjunction with sign face drawing number listed below:
 Sign A - SR504/04/A
 Sign B - RB554/054/B
 Sign C - RB532/032/C
 Sign D - RB545/054/D

KEY
 ▲ Post
 ▲_{LC} Street Lighting Column

DRAFT
 FOR REFERENCE
 AND INFORMATION

Rev	Date	Drawn	Made	Checked	Approved
B	14/10/09	J.F.	CD	CD	
A	14/10/09	J.F.	CD	CD	



Project:
 A1 Red Route Controls
 Arsenal Event Day Controls

Title:
 Proposed Signage
 Plan 4 of 9

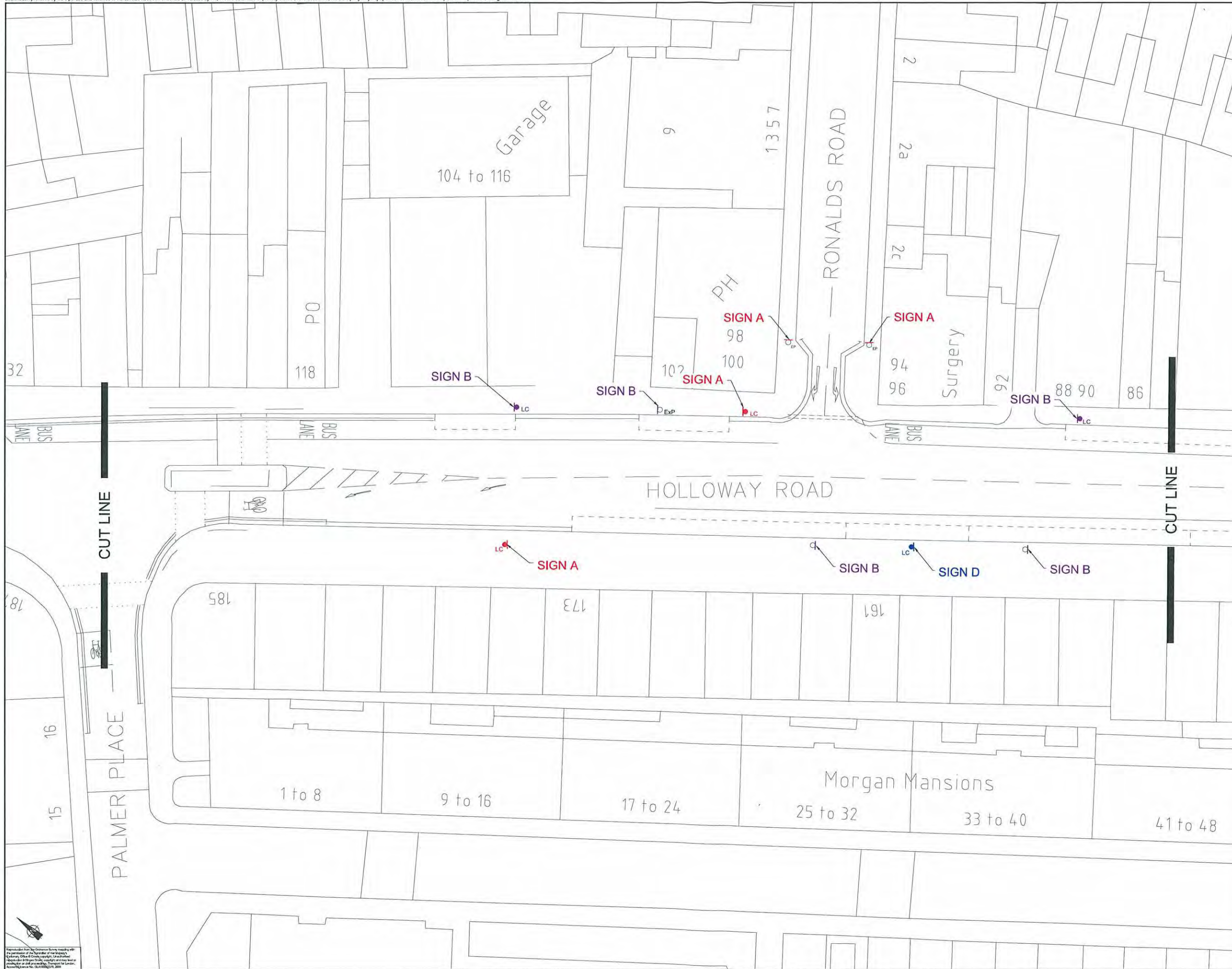
Design: MJA CAD: MJA
 CHK'd: ML App't: KA
 Date: October 2009 Scale: 1:200 @ A1

AECOM
 AECOM House
 63-77 Victoria Street
 St Albans, Herts AL1 3ER
 Tel: +44 (0)1727 535000
 Fax: +44 (0)1727 535999
 www.aecom.com

No. 60103605/CAD/DFT/04
 Rev: B
 A1

Information from the Ordnance Survey is used by permission of the Controller of Her Majesty's Stationery Office. Crown copyright. The Ordnance Survey is a registered trademark of the Ordnance Survey. The Ordnance Survey is a registered trademark of the Ordnance Survey. The Ordnance Survey is a registered trademark of the Ordnance Survey.

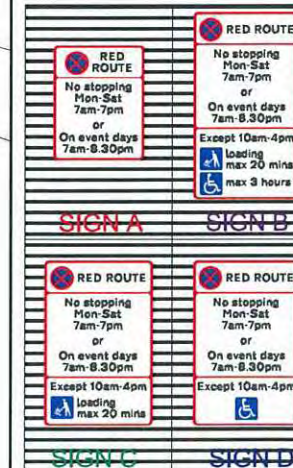
09/10/09 14:00:00 - Annual DFT Signage Authorisation Signage DFT Plans-03 (3) (Rev. 05) User: (rev) Plot time: 14:00:10 @ 1:251m



NOTES

Plans to be read in conjunction with sign face drawing number listed below:

- Sign A - SR504/04/A
- Sign B - RB554/054/B
- Sign C - RB532/032/C
- Sign D - RB545/054/D



KEY

- Post
- LC Street Lighting Column

DRAFT
FOR REFERENCE
AND INFORMATION

B	May 2011	V3 Revised signs added to key	JLF	CD	CD
A	April 2011	Revised signs added to key	JLF	CD	CD

Rev	Date	Detail	Made	Drawn	Appr'd
-----	------	--------	------	-------	--------

Client:



Project:
A1 Red Route Controls
Arsenal Event Day Controls

Title:
Proposed Signage
Plan 5 of 9

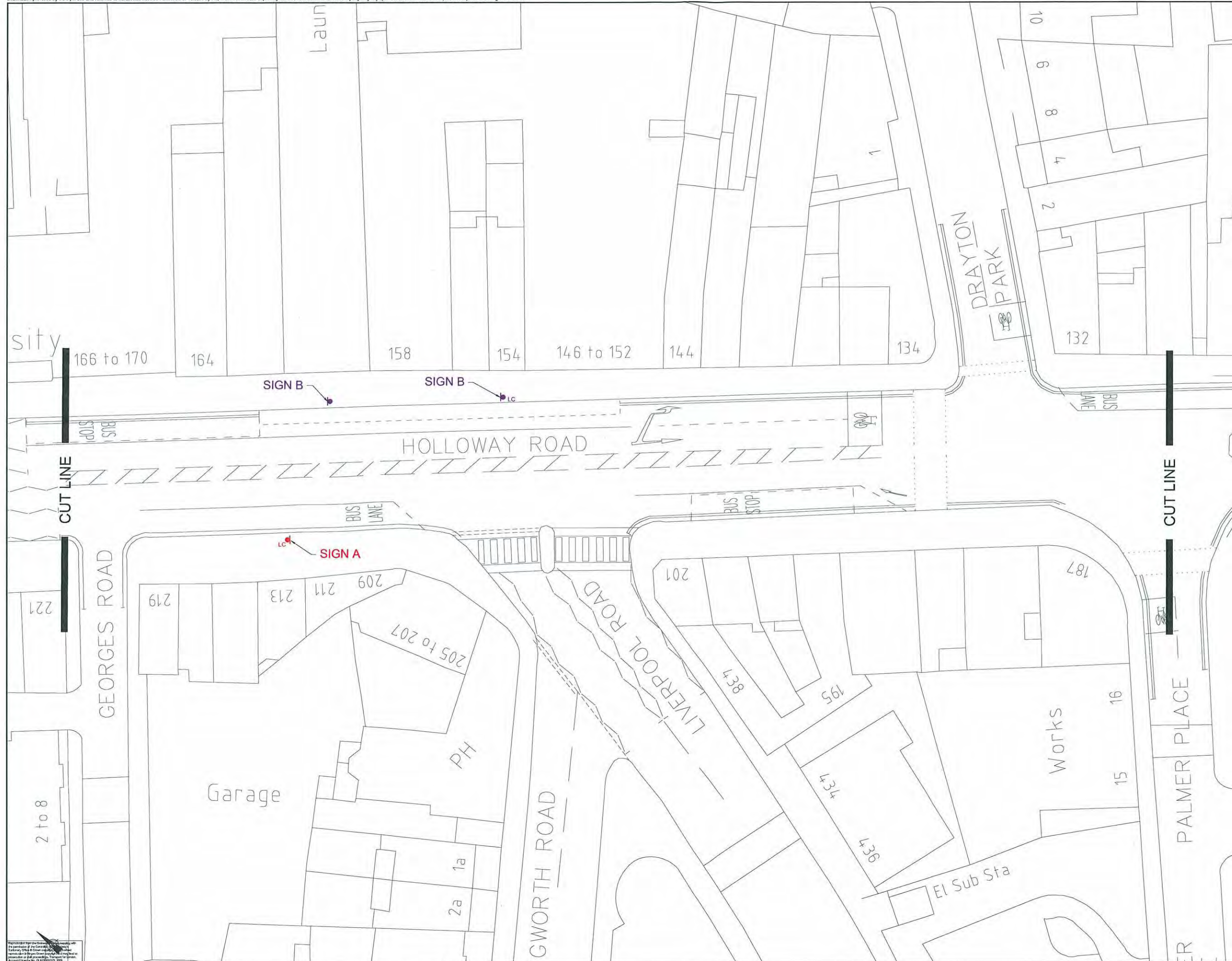
Design: MJA	CAD: MJA
CHK'd: ML	App't: KA
Date: October 2009	Scale: 1:200 @ A1

AECOM
AECOM House
63-77 Victoria Street
St Albans, Herts AL1 3ER

Tel: +44 (0)1727 530000
Fax: +44 (0)1727 530099
www.aecom.com

No. 60103605/CAD/IDT/05

Rev: B



- NOTES**
 Plans to be read in conjunction with sign face drawing number listed below:
 Sign A - SR504/04/A
 Sign B - RB54054/B
 Sign C - RB532/32/C
 Sign D - RB54054/D



- KEY**
 ▲ Post
 ▲ Street Lighting Column

DRAFT
 FOR REFERENCE
 AND INFORMATION

Rev	Date	Drawn	Made	Check	Appr
B	16/09/2009	JLF	CD	CD	
A	16/09/2009	JLF	CD	CD	

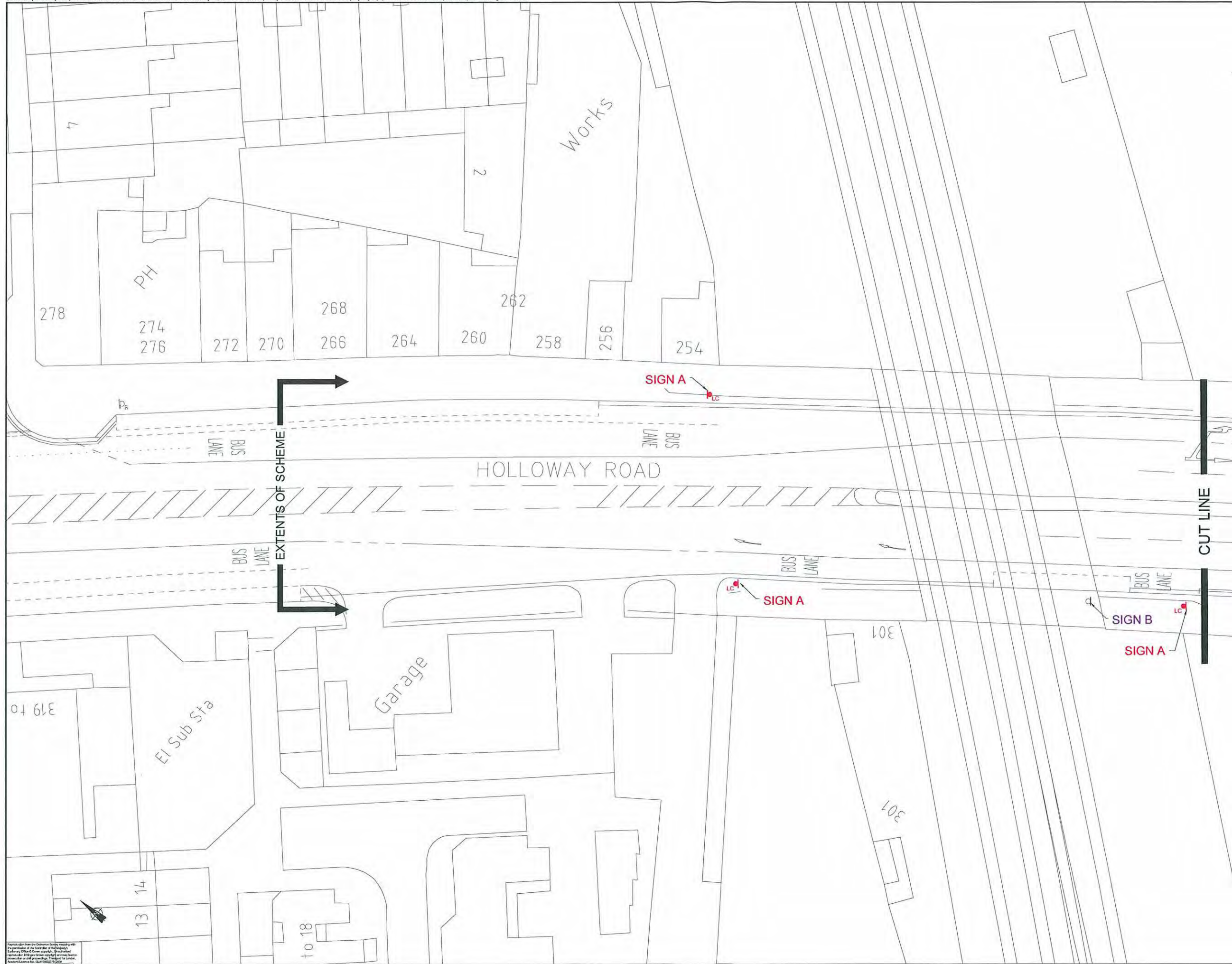


Client:
Project: A1 Red Route Controls
 Arsenal Event Day Controls
Title: Proposed Signage
 Plan 6 of 9

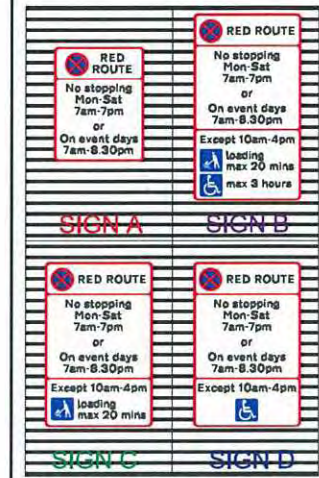
Design:	MJA	CAD:	MJA
Chk'd:	ML	App'd:	KA
Date:	October 2009	Scale:	1:200 @ A1

AECOM
 AECOM House
 63-77 Victoria Street
 St Albans, Herts AL1 3ER
 Tel: +44 (0)1727 535000
 Fax: +44 (0)1727 535099
 www.aecom.com

No. 60103605/CAD/VDT/06
 Rev: B
 A1



NOTES
 Plans to be read in conjunction with sign face drawing number listed below:
 Sign A - SR504/04/A
 Sign B - RB554/054/B
 Sign C - RB532/032/C
 Sign D - RB545/054/D



KEY
 ▲ Post
 ▲_{LC} Street Lighting Column

DRAFT
 FOR REFERENCE
 AND INFORMATION

Rev	Date	Drawn	Checked	Approved
B	09/10/2009	JLF	CD	CD
A	08/10/2009	JLF	CD	CD

Client:

Project:
 A1 Red Route Controls
 Arsenal Event Day Controls

Title:
 Proposed Signage
 Plan 9 of 9

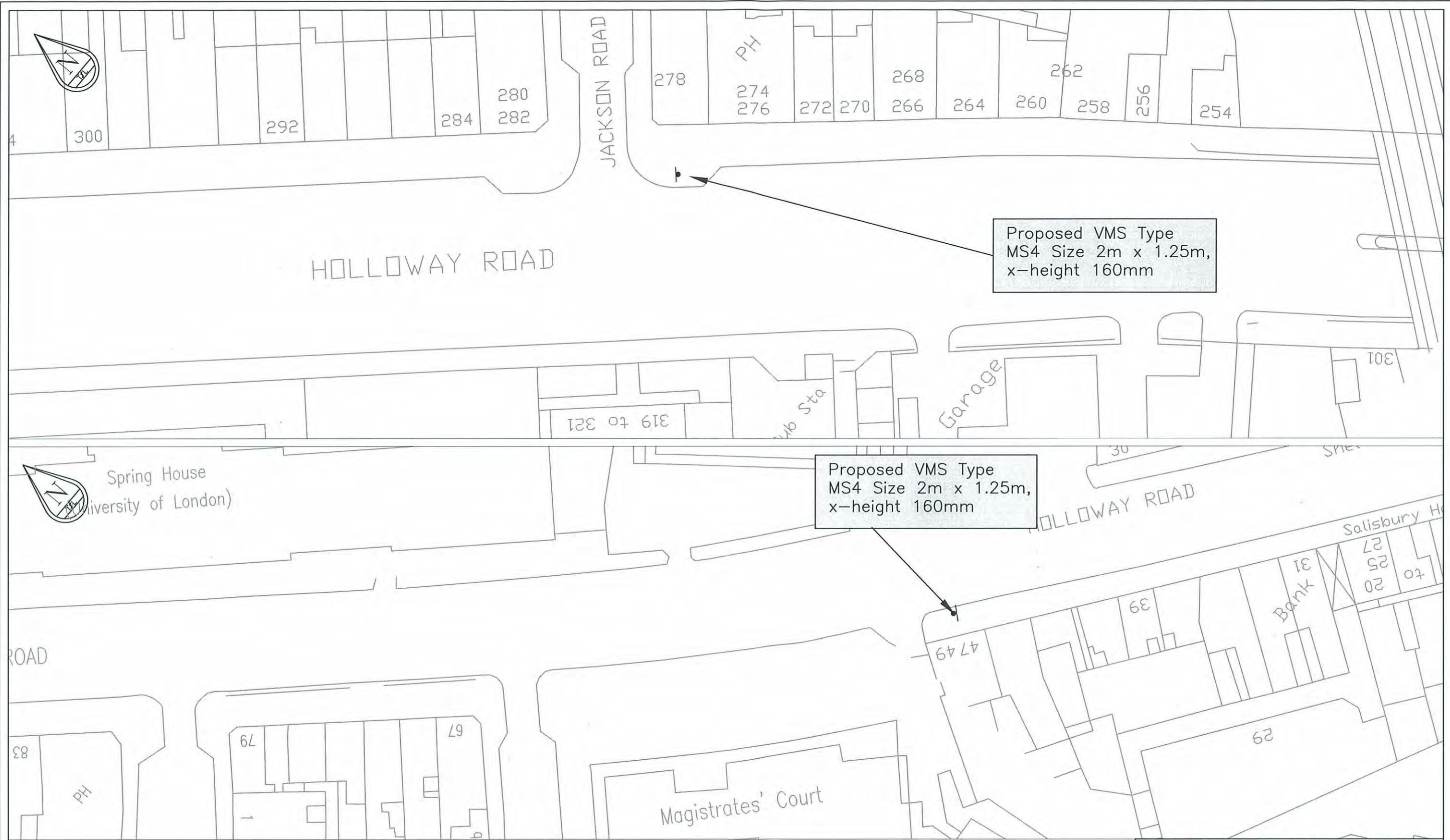
Design: MJA CAD: MJA
 Chk'd: ML App'd: KA
 Date: October 2009 Scale: 1:200 @ A1

AECOM House
 63-77 Victoria Street
 St Albans, Herts AL1 3ER
 Tel: +44 (0)1727 535000
 Fax: +44 (0)1727 535099
 www.aecom.com

No. 60103605/CAD/DT09 Rev: B

G:\100 Path\Projects\A1\Arsenal\Signage\Signage\DT09\Plan-09 (3)dwg User: MJA Date: 14/09/10 @ 15:44m

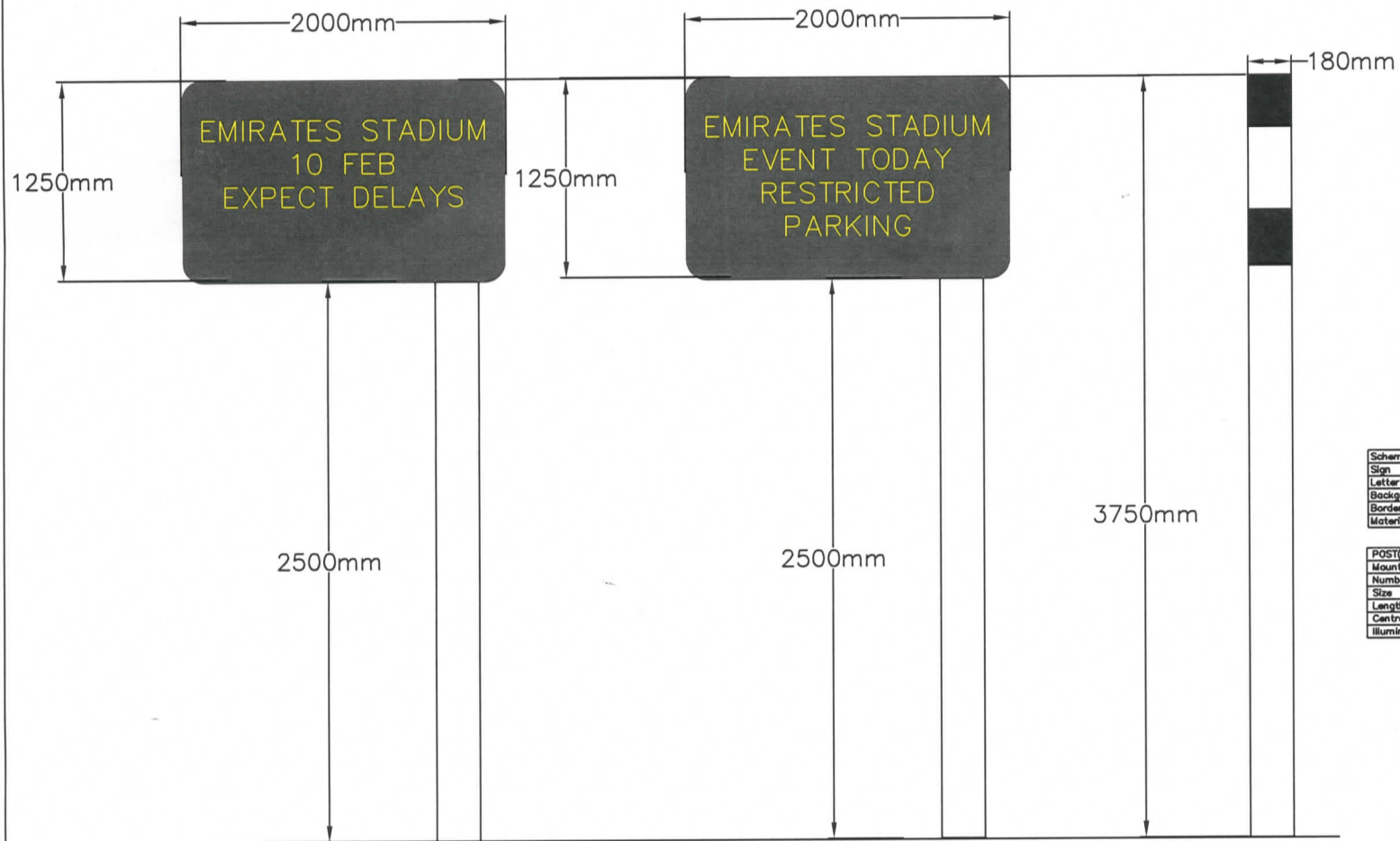
Information from the Ordnance Survey map is the property of the Controller of Her Majesty's Stationery Office. Crown copyright. The material is reproduced by permission of the Controller of Her Majesty's Stationery Office. All rights reserved.



Proposed VMS Type
MS4 Size 2m x 1.25m,
x-height 160mm

Proposed VMS Type
MS4 Size 2m x 1.25m,
x-height 160mm

	scale	A	date	KL	KL	KL
	1:500	0A3	26.05.11	drn	eng	chk
	scheme L B OF ISLINGTON					
	PROPOSED VMS					
	NO GLA/201X/XXX					
	<small>This map is reproduced from Ordnance Survey material with the permission of Ordnance Survey on behalf of the Controller of Her Majesty's Stationery Office © Crown copyright. Unauthorised reproduction infringes Crown copyright and may lead to prosecution or civil proceedings. (100035971) (2011).</small>					



FRONT
(BEFORE
EVENT
DAY)

FRONT
(DURING
EVENT
DAY)

SIDE

Scheme Ref.	VMS		
Sign Ref.	VMS	x-height	160.0
Letter colour	YELLOW	SIGN FACE	
Background	BLACK	Width	1760mm
Border	BLACK	Height	960mm
Material	Class RA2 (12899-1:2007)	Area	3.24sq.m

POST(S) & FOUNDATIONS			
Mounting Height	2500mm	Bases	Individual
Number	1	Base Width	900mm
Size	139.7x8.3CHS	Base Length	1400mm
Length	3750mm	Base Depth	700mm
Centres	1200mm	Base Vol. α/a	1.76 m ³
Illumination	No	Earth Cover	100mm

Department for Transport

Date 28/10/2011

No. GTS0/139/0039-2

Notes:

SIGN TYPE: SR4/V

SIGN DETAILS:

'X' Height	30mm
Width	563mm
Height	644mm
Area	0.36Sqm

BORDER WIDTHS:

External	13.75mm
Internal	9.5mm

COLOURS:

Border	RED
Background	WHITE
Text	BLACK
Clearway Symbol	RED/BLUE
Parking Symbol	N/A
Parking Symbol Tile	N/A
Loading Symbol	N/A
Loading Symbol Tile	N/A
BBH Symbol	N/A
BBH Symbol Tile	N/A

ILLUMINATION:

Illumination	Not Illuminated
Reflectivity	CLASS 1
Unit Type	

POST DETAILS:

No. of Posts
 Size of Posts
 Length of Post
 Post Centres
 Foundation Size
 See Drawing Ref

SITE DETAILS:

Lateral Clearance (Min)	610mm
Vertical Clearance (Min)	2100mm

All dimensions in Millimetres



DRAFT

SIGN A



Signed:

Title: A1 Arsenal Event Days
Red Route Controls

Design: JF	Date: 16/10/09	Chk'd: ML
Drawn: JF	Scale: NTS	App'd: KA
Sheet Size - A4 (275mm x 195mm)		

No. SR4/A

Rev: B

Notes:
SIGN TYPE: 054/RB554/V

SIGN DETAILS:

'X' Height 30mm
Width 628mm
Height 1092mm
Area 0.69Sqm

BORDER WIDTHS:

External 13.75mm
Internal 9.5mm

COLOURS:

Border RED
Background WHITE
Text BLACK
Clearway Symbol RED/BLUE
Parking Symbol N/A
Parking Symbol Tile N/A
Loading Symbol N/A
Loading Symbol Tile N/A
BBH Symbol N/A
BBH Symbol Tile N/A

ILLUMINATION:

Illumination Not Illuminated
Reflectivity CLASS 1
Unit Type

POST DETAILS:

No. of Posts
Size of Posts
Length of Post
Post Centres
Foundation Size
See Drawing Ref

SITE DETAILS:

Lateral Clearance (Min) 610mm
Vertical Clearance (Min) 2100mm

All dimensions in Millimetres



 **RED ROUTE**

**No stopping
Mon - Sat
7 am - 7 pm
or
On event days
7 am - 8.30 pm**

Except 10 am - 4 pm

 **Loading
max 20 mins**

 **max 3 hours**

DRAFT

SIGN B

Signed:

Title: A1 Arsenal Event Days
Red Route Controls

Design: JF Date: 16/10/09 Chk'd:
Drawn: JF Scale: NTS App'd:
Sheet Size - A4 (275mm x 195mm)

No. RB554/054/B

Rev: B

Notes:
SIGN TYPE: 032/RB532/V

SIGN DETAILS:

'X' Height 30mm
Width 628mm
Height 914mm
Area 0.57Sqm

BORDER WIDTHS:

External 13.75mm
Internal 9.5mm

COLOURS:

Border RED
Background WHITE
Text BLACK
Clearway Symbol RED/BLUE

Parking Symbol N/A
Parking Symbol Tile N/A
Loading Symbol N/A
Loading Symbol Tile N/A
BBH Symbol N/A
BBH Symbol Tile N/A

ILLUMINATION:

Illumination Not Illuminated
Reflectivity CLASS 1
Unit Type

POST DETAILS:

No. of Posts
Size of Posts
Length of Post
Post Centres
Foundation Size
See Drawing Ref

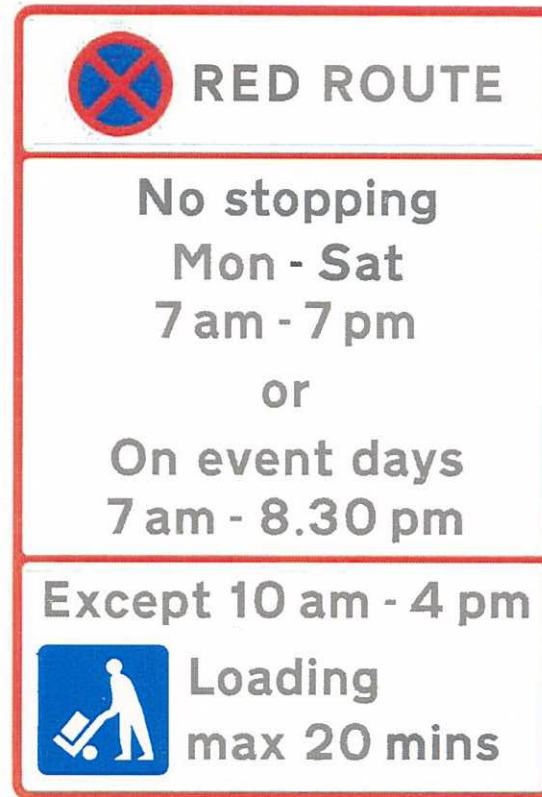
SITE DETAILS:

Lateral Clearance (Min) 610mm
Vertical Clearance (Min) 2100mm

All dimensions in Millimetres



Variant



DRAFT

SIGN C

Signed:

Title: A1 Arsenal Event Days
Red Route Controls

Design: JF	Date: 16/10/09	Chk'o:
Drawn: JF	Scale: NTS	App'd:
Sheet Size - A4 (275mm x 195mm)		

No. RB532/032/C

Rev: B

Notes:
SIGN TYPE: 054/RB545/V

SIGN DETAILS:

'X' Height 30mm
Width 628mm
Height 914mm
Area 0.57Sqm

BORDER WIDTHS:

External 13.75mm
Internal 9.5mm

COLOURS:

Border RED
Background WHITE
Text BLACK
Clearway Symbol RED/BLUE
Parking Symbol N/A
Parking Symbol Tile N/A
Loading Symbol N/A
Loading Symbol Tile N/A
BBH Symbol N/A
BBH Symbol Tile N/A

ILLUMINATION:

Illumination Not Illuminated
Reflectivity CLASS 1
Unit Type

POST DETAILS:

No. of Posts
Size of Posts
Length of Post
Post Centres
Foundation Size
See Drawing Ref

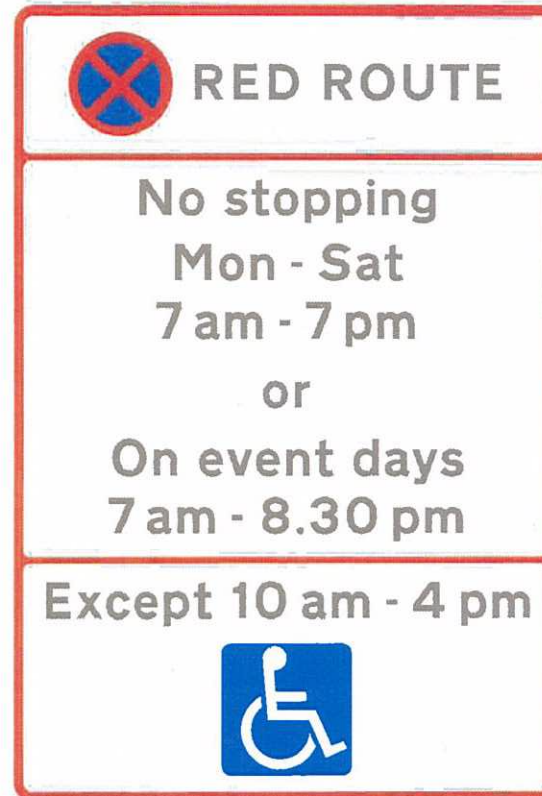
SITE DETAILS:

Lateral Clearance (Min) 610mm
Vertical Clearance (Min) 2100mm

All dimensions in Millimetres



Variant



DRAFT

SIGN D

Signed:

Title:

A1 Arsenal Event Days
Red Route Controls

Design: JF

Date: 16/10/09

Chk'd:

Drawn: JF

Scale: NTS

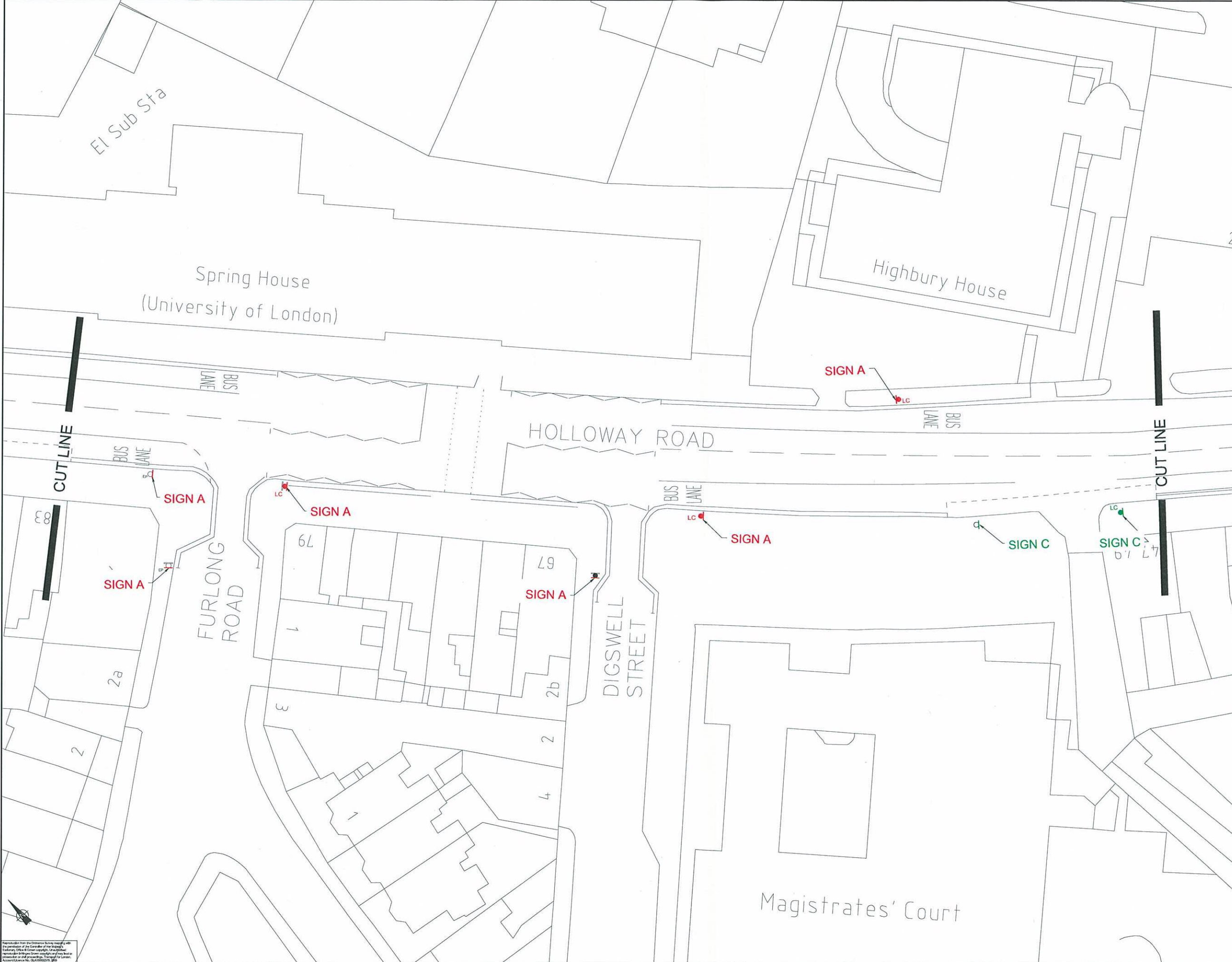
App'd:

Sheet Size - A4 (275mm x 195mm)

No. RB545/054/D

Rev:

B



NOTES
 Plans to be read in conjunction with sign face drawing number listed below:
 Sign A - SR504/04/A
 Sign B - RB554/054/B
 Sign C - RB532/032/C
 Sign D - RB545/054/D

RED ROUTE
 No stopping Mon-Sat 7am-7pm
 or
 On event days 7am-8.30pm

RED ROUTE
 No stopping Mon-Sat 7am-7pm
 or
 On event days 7am-8.30pm
 Except 10am-4pm loading max 20 mins

RED ROUTE
 No stopping Mon-Sat 7am-7pm
 or
 On event days 7am-8.30pm
 Except 10am-4pm loading max 20 mins

RED ROUTE
 No stopping Mon-Sat 7am-7pm
 or
 On event days 7am-8.30pm
 Except 10am-4pm loading max 20 mins

KEY
 ▲ Post
 ● LC Street Lighting Column

DRAFT
 FOR REFERENCE
 AND INFORMATION

B	Rev	Date	Detail	Made	Checked	Approved
	1	05/10/2009	V3 Revised signs added to key	JLF	CD	CD
A	Rev	Date	Detail	Made	Checked	Approved
	1	05/10/2009	Revised signs added to key Proposed VMS added to plan	JLF	CD	CD



Project:
 A1 Red Route Controls
 Arsenal Event Day Controls

Title:
 Proposed Signage
 Plan 2 of 9

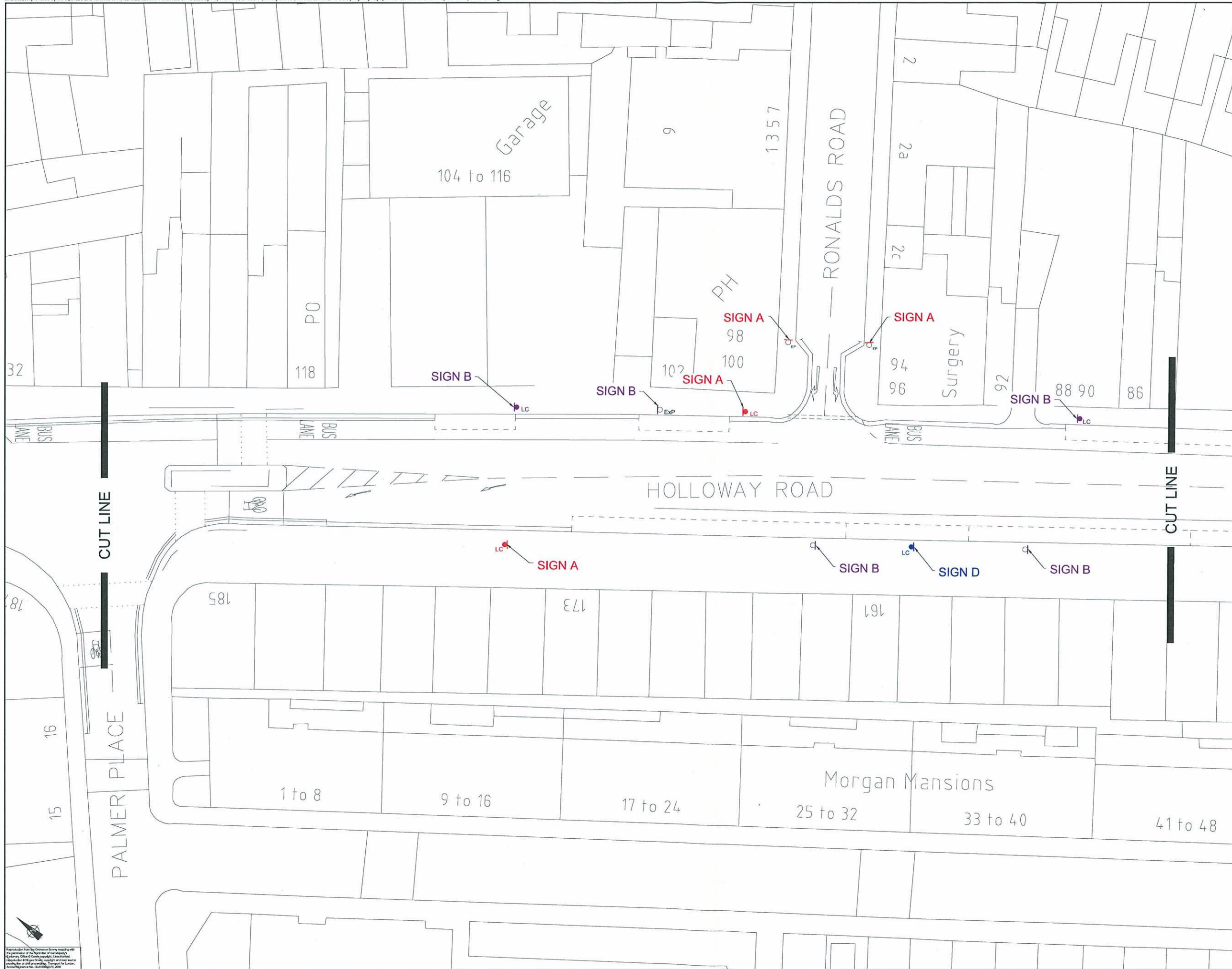
Design: MJA **CAD:** MJA
CHK'd: ML **App't:** KA
Date: October 2009 **Scale:** 1:200 @ A1

AECOM
 AECOM House
 63-77 Victoria Street
 St Albans, Herts AL1 3ER
 Tel: +44 (0)1727 535000
 Fax: +44 (0)1727 535009
 www.aecom.com

No. 60103605/CAD/1/DT/02 **Rev:** B

Reproduction from this document is prohibited without the prior written consent of the Controller of Her Majesty's Stationery Office. © Crown copyright. All rights reserved. No part of this publication may be reproduced, stored in a retrieval system, or transmitted in any form or by any means, electronic, mechanical, photocopying, recording, or by any information storage or retrieval system, without the prior written permission of the Controller of Her Majesty's Stationery Office.

D:\CD Path: F:\Proposals\A1 - Arsenal DTF Signs Automation\Signs\DTF Plans\02 (3)dwg User: Baji Plot Date: 14/06/10 @ 15:08m



NOTES

Plans to be read in conjunction with sign face drawing number listed below:
 Sign A - SR504/04/A
 Sign B - RB554/054/B
 Sign C - RB532/032/C
 Sign D - RB545/054/D

KEY

- Post
- Street Lighting Column

DRAFT
 FOR REFERENCE
 AND INFORMATION

Rev	Date	Detail	Made	Checked	Approved
B	May 2011	V3 Revised signs added to key	JLF	CD	CD
A	April 2011	Revised signs added to key	JLF	CD	CD

Client:

Project:
 A1 Red Route Controls
 Arsenal Event Day Controls

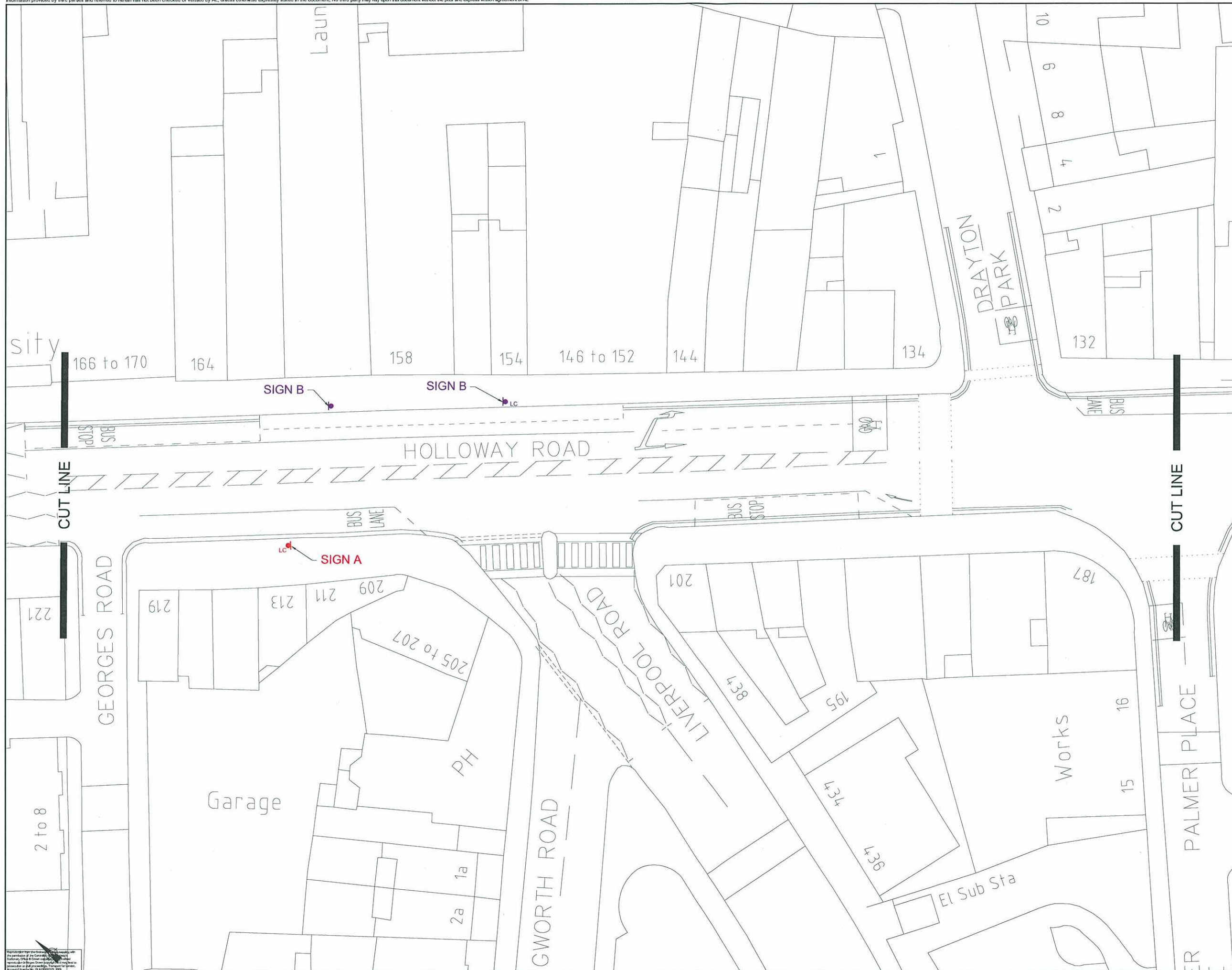
Title:
 Proposed Signage
 Plan 5 of 9

Design: MJA	CAD: MJA
CHK'd: ML	App'd: KA
Date: October 2009	Scale: 1:200 @ A1

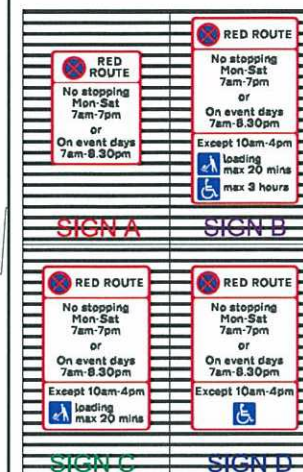
AECOM
 AECOM House
 63-77 Victoria Street
 St Albans, Herts AL1 3ER

No. 60103605/CAD/IDT/05
 Rev: B

D:\Projects\A1\A1_05\A1_05_Plan5.dwg User: jlf Date: 14/05/10 @ 15:24m



NOTES
 Plans to be read in conjunction with sign face drawing number listed below:
 Sign A - SR504/04/A
 Sign B - RB54054/B
 Sign C - RB532032/C
 Sign D - RB545054/D



KEY
 ▲ Post
 ● Street Lighting Column

DRAFT
 FOR REFERENCE
 AND INFORMATION

Rev	Date	Drawn	Made	Checked	Approved
B	10/20/09				
A	10/20/09				



Client: Transport for London
 Project: A1 Red Route Controls
 Arsenal Event Day Controls

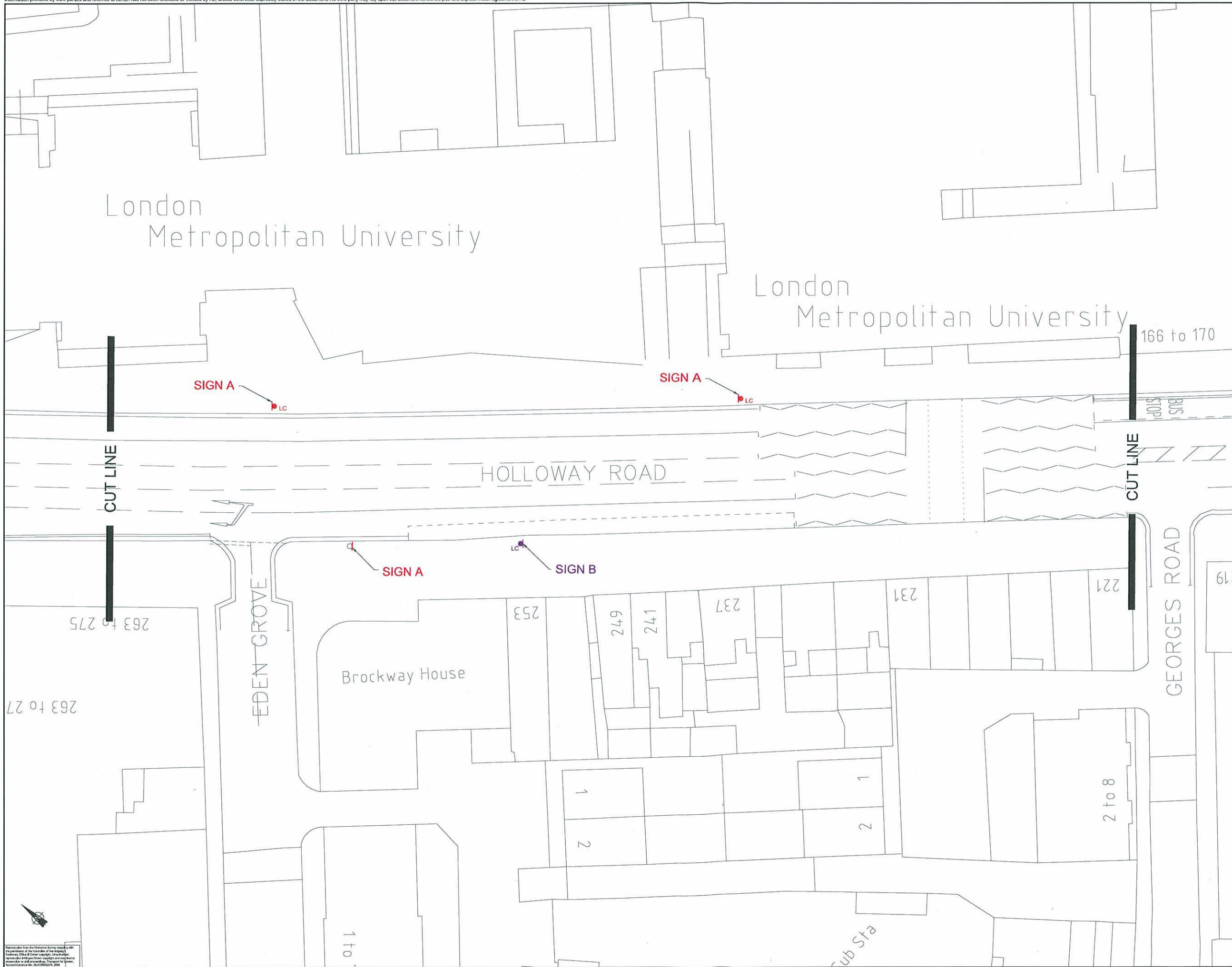
Title: Proposed Signage
 Plan 6 of 9

Design: MJA	CAD: MJA
Chk'd: ML	App'd: KA
Date: October 2009	Scale: 1:200 @ A1

AECOM
 AECOM House
 63-77 Victoria Street
 St Albans, Herts AL1 3ER
 Tel: +44 (0)1727 535000
 Fax: +44 (0)1727 535099
 www.aecom.com

No. 60103605/CAD/DFTV06
 Rev: B
 A1

Copyright © 2009 AECOM Ltd. All rights reserved. This document is the property of AECOM Ltd. It is not to be distributed, copied, or used in any way without the prior written consent of AECOM Ltd. The information contained herein is confidential and its disclosure to any third party without the prior written consent of AECOM Ltd. is strictly prohibited.



NOTES
 Plans to be read in conjunction with sign face drawing number listed below:
 Sign A - SR504/04/A
 Sign B - RB554/054/B
 Sign C - RB532/032/C
 Sign D - RB545/054/D

SIGN A	SIGN B
SIGN C	SIGN D

KEY
 ▲ Post
 ● Street Lighting Column

DRAFT
 FOR REFERENCE
 AND INFORMATION

Rev	Date	Drawn	Made	Chk'd	App'd	
B	05/2011	V1 Revised signs added to key				JLF CD CD
A	04/2011	Revised signs added to key				JLF CD CD

Client:

Project:
A1 Red Route Controls
Arsenal Event Day Controls

Title:
Proposed Signage
Plan 7 of 9

Design: MJA CAD: MJA
 Chk'd: ML App'd: KA
 Date: October 2009 Scale: 1:200 @ A1

AECOM

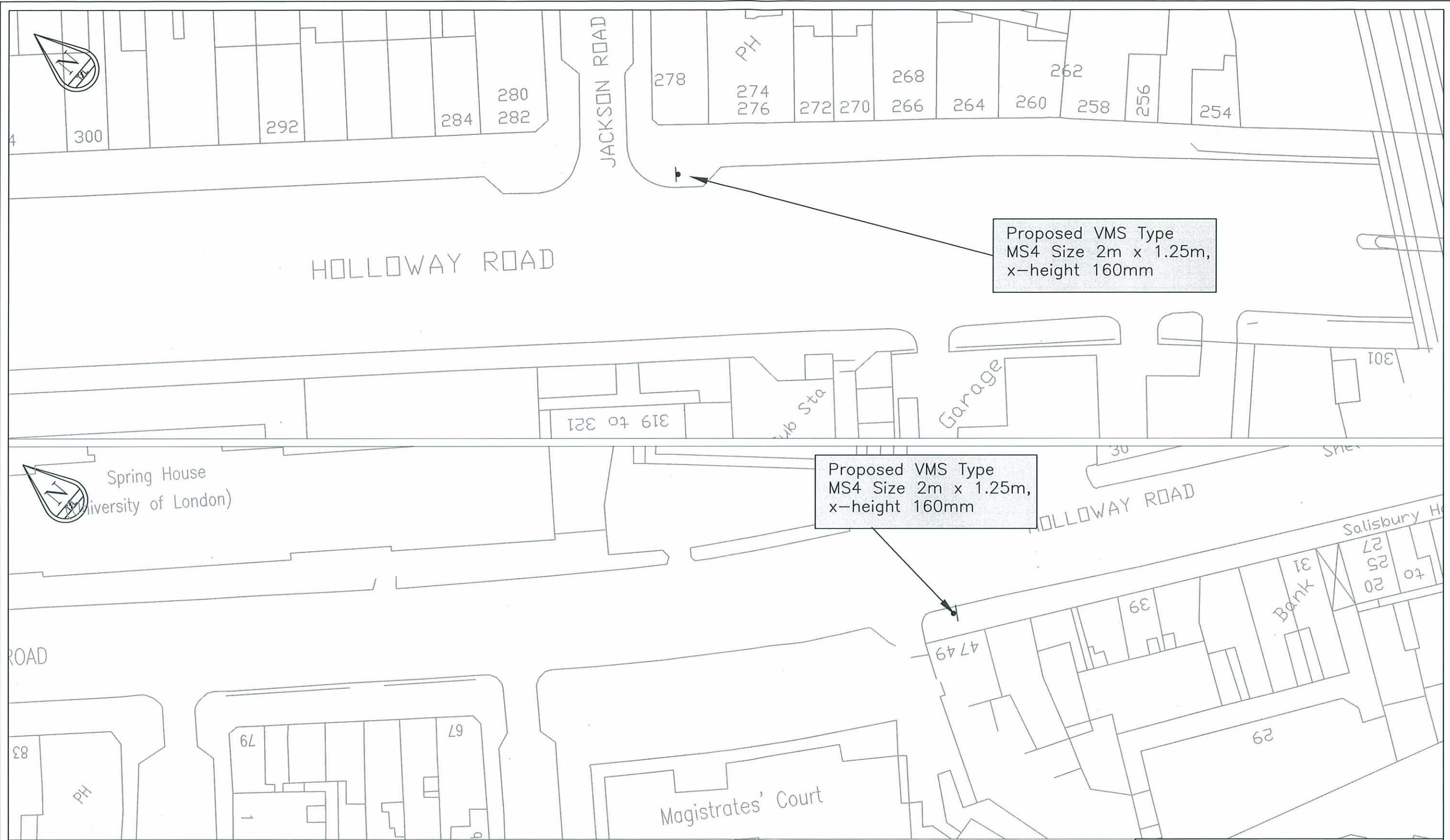
AECOM House
 63-77 Victoria Street
 St Albans, Herts AL1 3ER
 www.aecom.com

Tel: +44 (0)1727 535099
 Fax: +44 (0)1727 535099

No. 60103605/CAD/DFT07 Rev B

Reproduction from the Ordnance Survey, made with the permission of the Controller of Her Majesty's Stationery Office & Crown Copyright. Unauthorised reproduction without the Controller's permission is prohibited. Ordnance Survey, Transport for London, AECOM/Reference No. 60103605/09

User: fclj | Plot time: 14:05:10 @ 9/5/2011
 C:\:\D:\G:\Path: F:\projects\Traffic - Arsenal DFT Signs\Authorisation\Signs\A1 Plans-V3 (3).dwg



Proposed VMS Type
MS4 Size 2m x 1.25m,
x-height 160mm

Proposed VMS Type
MS4 Size 2m x 1.25m,
x-height 160mm

	scale	A	date	KL	KL	KL
	1:500	0A3	26.05.11	drn	eng	chk
	scheme L B OF ISLINGTON					
	PROPOSED VMS					
<p style="color: red; font-size: 2em; transform: rotate(-45deg); opacity: 0.5;">DRAFT</p>						
<p>NO GLA/201X/XXX</p>						
<p><small>This map is reproduced from Ordnance Survey material with the permission of Ordnance Survey on behalf of the Controller of Her Majesty's Stationery Office © Crown copyright. Unauthorised reproduction infringes Crown copyright and may lead to prosecution or civil proceedings. (100035971) (2011).</small></p>						