



GT50/032/0001

**ROAD TRAFFIC REGULATION ACT 1984 - SECTIONS 64 AND 65
AUTHORISATION OF TRAFFIC SIGNS AND SPECIAL DIRECTIONS**

The Secretary of State for Transport, in exercise of his powers under Sections 64 and 65 of the Road Traffic Regulation Act 1984, and of all other powers enabling him in that behalf, for the purpose of informing road users of advanced stop lines for pedal cycles at various locations in Darlington, hereby:-

1. authorises the placing at the locations highlighted in yellow in the attached set of plans numbered GT50/032/0001-1 of traffic signs consisting of a road marking (hereinafter referred to as "the authorised marking") conforming as to size, colour and character with that shown schematically in the said set of plans; and
2. directs that, notwithstanding the provisions of Direction 47(1) of the Traffic Signs General Directions 2002 (Part II of SI 2002/3113), the authorised marking shall only be used with light signals prescribed by Regulation 33(1) of the Traffic Signs Regulations 2002 (Part I of SI 2002/3113, "the 2002 Regulations"); and
3. directs, without prejudice to any statutory provision to the like effect, that it is a condition of this authorisation that the placing of the authorised marking at or near the said sites shall continue to have effect only until such day as may be appointed by one month's notice given by the Secretary of State in writing to the traffic authority for the removal or alteration of the authorised markings and on that day the said authorisation shall, without prejudice to the giving of any further authorisation or direction, cease to have effect.



GT50/032/0001

The provisions of Regulations 12, 31 and 43 of the 2002 Regulations shall apply to the authorised marking in the same manner as they apply to the road marking shown in diagram 1001.2 in Schedule 6 to those Regulations.

Dated 23 December 2010

Signed by authority of the Secretary of State

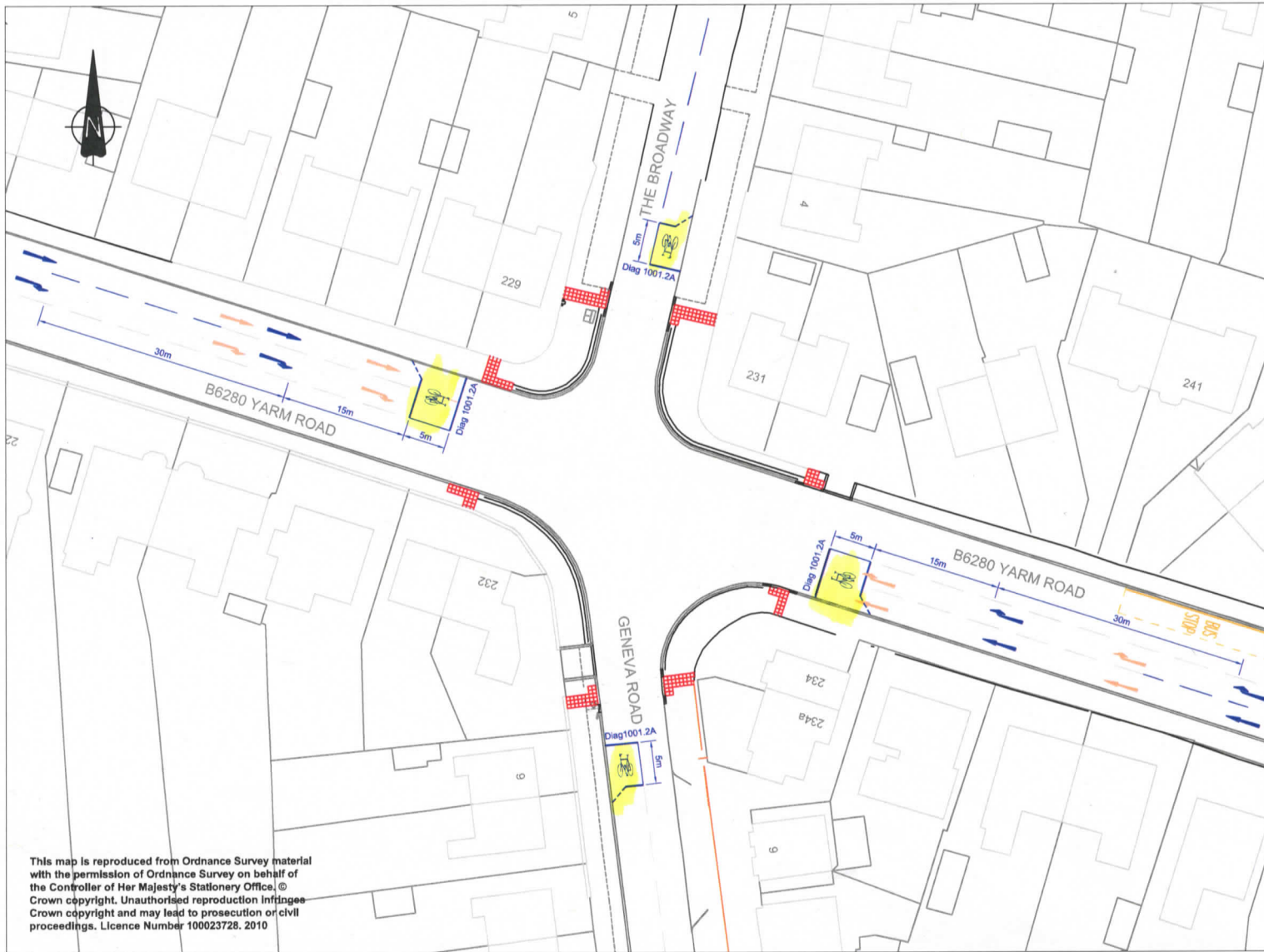
.....


A Grade 7 Official of the Department for Transport

CERTIFIED TRUE COPY



18/1/2011
DEPARTMENT FOR TRANSPORT



This map is reproduced from Ordnance Survey material with the permission of Ordnance Survey on behalf of the Controller of Her Majesty's Stationery Office. © Crown copyright. Unauthorised reproduction infringes Crown copyright and may lead to prosecution or civil proceedings. Licence Number 100023728. 2010

Notes:-

1. All works subject to approval from the DFT
2. Detection systems and interstage periods to be reviewed in light of revised stop lines
3. High friction surfacing to be reviewed to identify new areas required as a consequence of new stop lines.
4. ASL layouts shown are not yet prescribed by the TSRGD '02' and thus require dispensation.
5. All roads shown within this layout are subject to 30 mph speed restrictions.

Road marking key:-

Markings to be refreshed and new are shown in **Blue**
 Existing markings are shown in **Grey**.
 Markings to be removed are shown in **Pink**

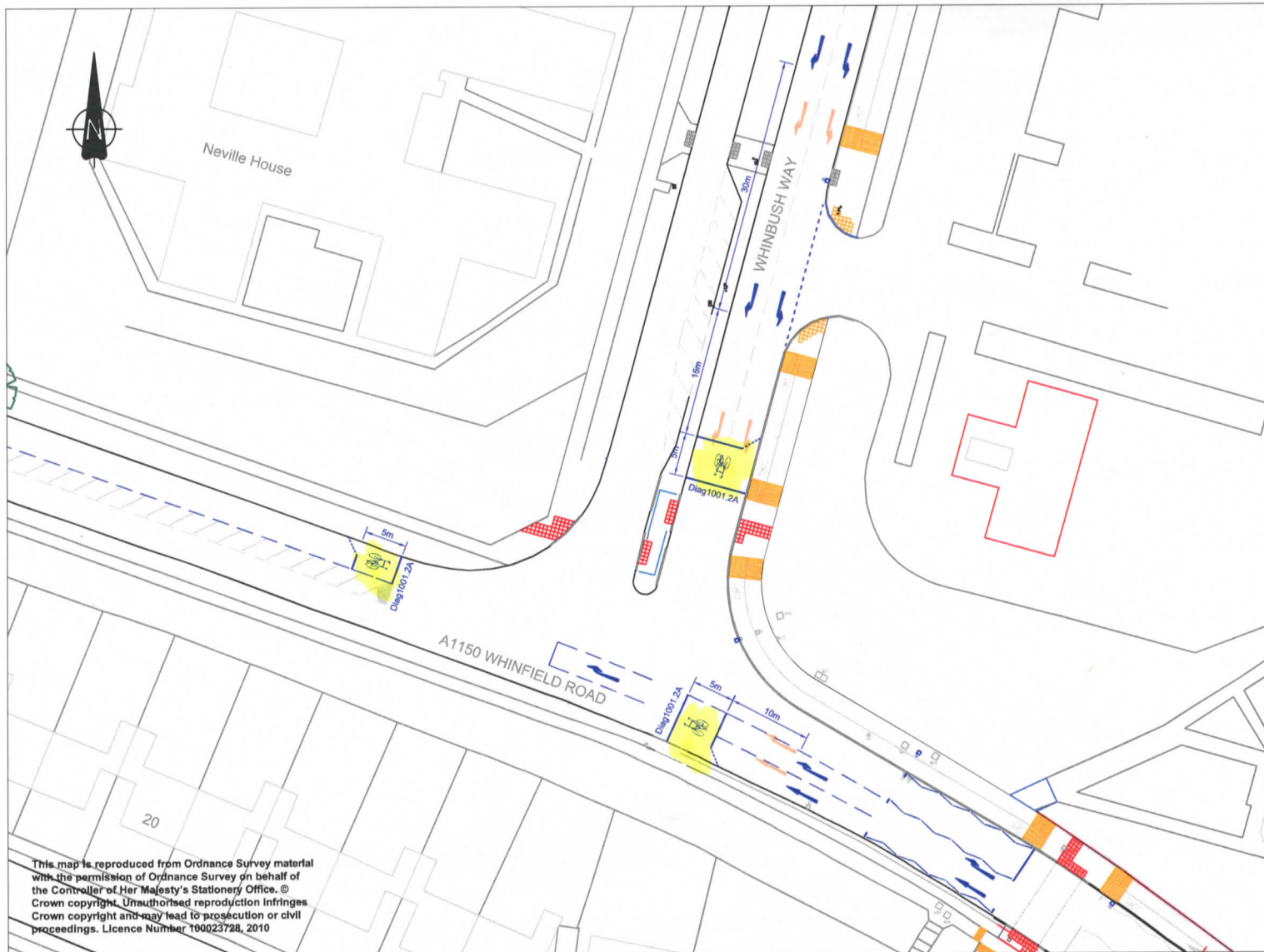
Department for Transport
 Date 22/02/2010
 No. GTSO/A32/001-1



Community Services
 Department
 The Beehive
 Lingfield Point
 Darlington
 DL1 1YN
 Tel.: (01325) 388799
 Fax: (01325) 388724

Notes

Scale	Project No.	Project Title	
1:500 @ A3	TL 549	Cycle Demonstration Town. Advanced Stop Lines.	
Drawn By	Date	Drawing Title	
N.W.	06/10/10	Junction of B6280 Yarm Road and Geneva Road	
Checked/Approved By	Date	Drawing No.	Rev.
A.H.	06/10/10	01	0/0



Notes:-

1. All works subject to approval from the DFT
2. Detection systems and interstage periods to be reviewed in light of revised stop lines
3. High friction surfacing to be reviewed to identify new areas required as a consequence of new stop lines.
4. ASL layouts shown are not yet prescribed by the TSRGD '02' and thus require dispensation.
5. All roads shown within this layout are subject to 30 mph speed restrictions.

Road marking key:-

Markings to be refreshed and new are shown in **Blue**

Existing markings are shown in **Grey**.

Markings to be removed are shown in **Pink**

This map is reproduced from Ordnance Survey material with the permission of Ordnance Survey on behalf of the Controller of Her Majesty's Stationery Office. © Crown copyright. Unauthorised reproduction infringes Crown copyright and may lead to prosecution or civil proceedings. Licence Number 100023728, 2010

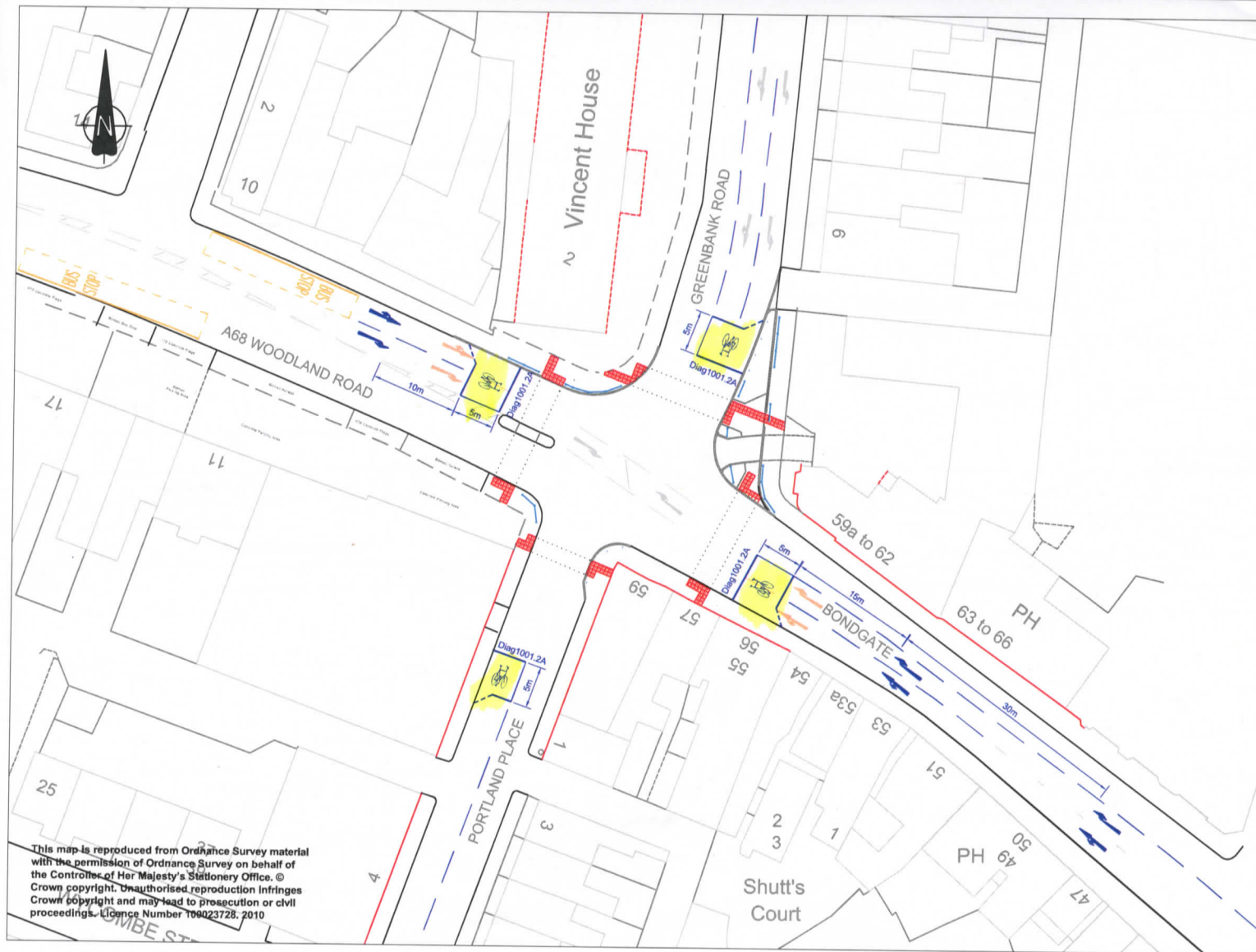


Community Services
Department
The Beehive
Lingfield Point
Darlington
DL1 1YN

Tel.: (01325) 388799
Fax: (01325) 388724

Notes

Scale	Project No.	Project Title	
1:500 @ A3	TL 549	Cycle Demonstration Town. Advanced Stop Lines.	
Drawn By	Date	Drawing Title	
N.W.	06/10/10	Junction of A1150 Whinfield Road and Whinbush Way	
Checked/Approved By	Date	Drawing No.	Rev.
A.H.	06/10/10	02	0/0



Notes:-

1. All works subject to approval from the DFT
2. Detection systems and interstage periods to be reviewed in light of revised stop lines
3. High friction surfacing to be reviewed to identify new areas required as a consequence of new stop lines.
4. ASL layouts shown are not yet prescribed by the TSRGD '02' and thus require dispensation.
5. All roads shown within this layout are subject to 30 mph speed restrictions.

Road marking key:-

Markings to be refreshed and new are shown in **Blue**

Existing markings are shown in **Grey**.

Markings to be removed are shown in **Pink**

This map is reproduced from Ordnance Survey material with the permission of Ordnance Survey on behalf of the Controller of Her Majesty's Stationery Office. © Crown copyright. Unauthorised reproduction infringes Crown copyright and may lead to prosecution or civil proceedings. Licence Number 100023728. 2010

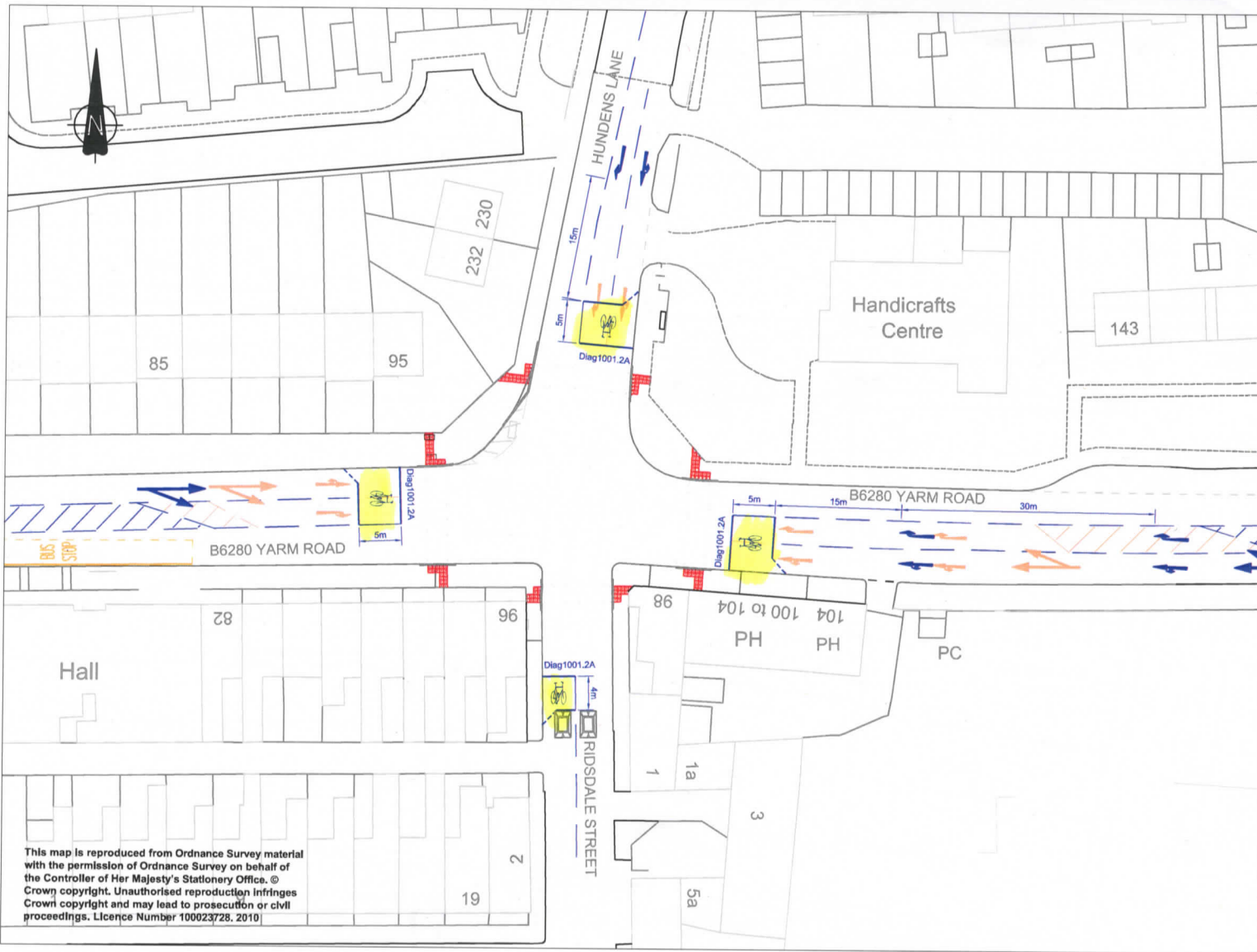


Community Services
Department
The Beehive
Lingfield Point
Darlington
DL1 1YN

Tel.: (01325) 388799
Fax: (01325) 388724

Notes

Scale 1:500 @ A3	Project No. TL 549	Project Title Cycle Demonstration Town. Advanced Stop Lines.	
Drawn By N.W.	Date 06/10/10	Drawing Title Junction of A68 Woodlands Road and Greenbank Road	
Checked/Approved By A.H.	Date 06/10/10	Drawing No. 03	Rev. 0/0



Notes:-

1. All works subject to approval from the DFT
2. Detection systems and interstage periods to be reviewed in light of revised stop lines
3. High friction surfacing to be reviewed to identify new areas required as a consequence of new stop lines.
4. ASL layouts shown are not yet prescribed by the TSRGD '02' and thus require dispensation.
5. All roads shown within this layout are subject to 30 mph speed restrictions.

Road marking key:-

Markings to be refreshed and new are shown in **Blue**

Existing markings are shown in **Grey**.

Markings to be removed are shown in **Pink**

This map is reproduced from Ordnance Survey material with the permission of Ordnance Survey on behalf of the Controller of Her Majesty's Stationary Office. © Crown copyright. Unauthorised reproduction infringes Crown copyright and may lead to prosecution or civil proceedings. Licence Number 100023728. 2010



Community Services
Department
The Beehive
Lingfield Point
Darlington
DL1 1YN

Tel.: (01325) 388799
Fax: (01325) 388724

Notes

Scale

1:500 @ A3

Project No.

TL 549

Project Title

Cycle Demonstration Town. Advanced Stop Lines.

Drawn By

N.W.

Date

06/10/10

Drawing Title

Junction of B6280 Yarm Road and Hundens Lane

Checked/Approved By

A.H.

Date

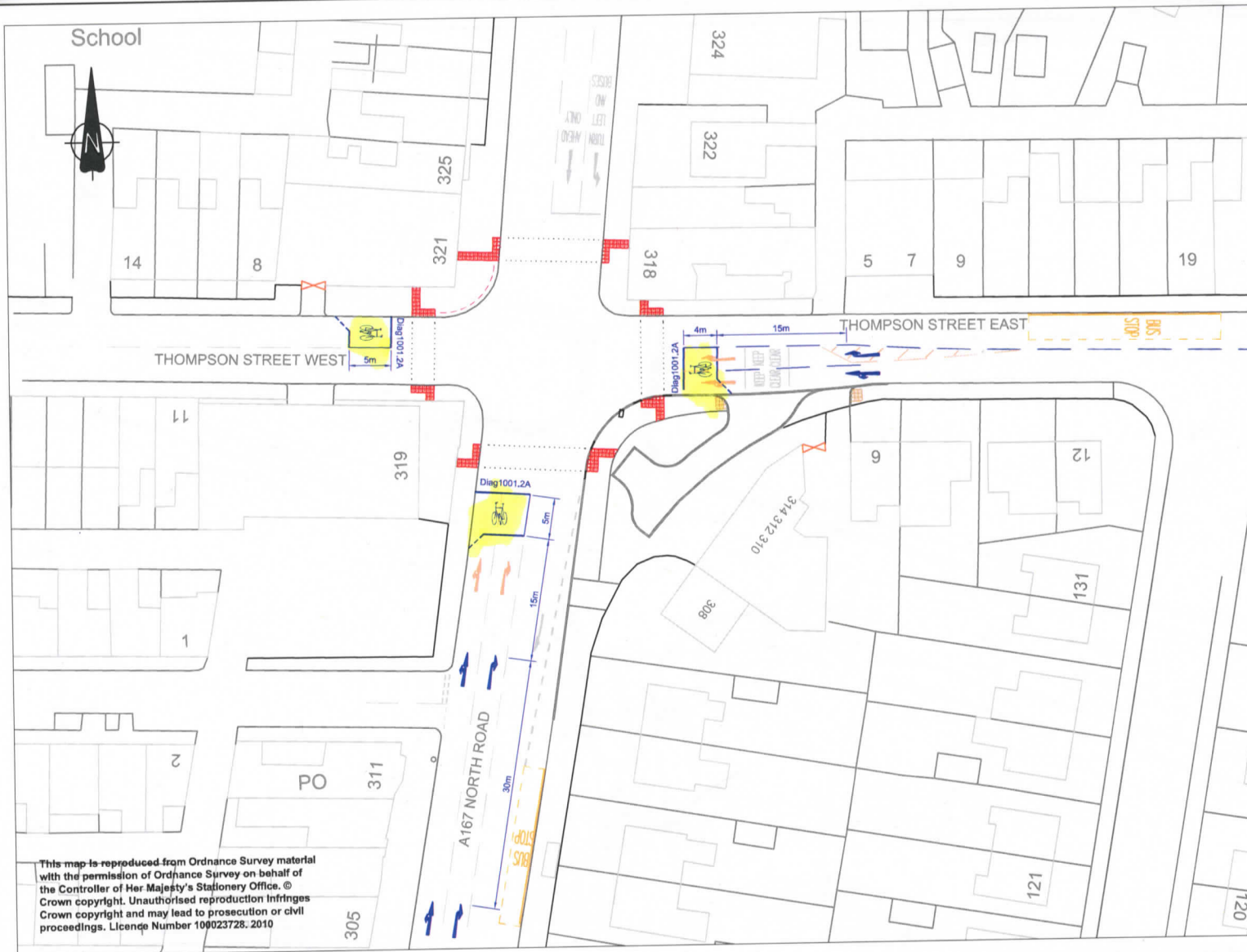
06/10/10

Drawing No.

04

Rev.

0/0



Notes:-

1. All works subject to approval from the DFT
2. Detection systems and interstage periods to be reviewed in light of revised stop lines
3. High friction surfacing to be reviewed to identify new areas required as a consequence of new stop lines.
4. ASL layouts shown are not yet prescribed by the TSRGD '02' and thus require dispensation.
5. All roads shown within this layout are subject to 30 mph speed restrictions.

Road marking key:-

Markings to be refreshed and new are shown in **Blue**

Existing markings are shown in **Grey**.

Markings to be removed are shown in **Pink**

This map is reproduced from Ordnance Survey material with the permission of Ordnance Survey on behalf of the Controller of Her Majesty's Stationery Office. © Crown copyright. Unauthorised reproduction infringes Crown copyright and may lead to prosecution or civil proceedings. Licence Number 100023728. 2010



Community Services
Department
The Beehive
Lingfield Point
Darlington
DL1 1YN

Tel.: (01325) 388799
Fax: (01325) 388724

Notes

Scale	Project No.	Project Title	
1:500 @ A3	TL 549	Cycle Demonstration Town. Advanced Stop Lines.	
Drawn By	Date	Drawing Title	
N.W.	06/10/10	Junction of A167 North Road and Thompson Street East	
Checked/Approved By	Date	Drawing No.	Rev.
A.H.	06/10/10	05	0/0