



GT50/15/0001

**ROAD TRAFFIC REGULATION ACT 1984 – SECTIONS 64 AND 65
AUTHORISATION OF TRAFFIC SIGNS AND SPECIAL DIRECTIONS**

The Secretary of State for Transport, in exercise of his powers under Sections 64 and 65 of the Road Traffic Regulation Act 1984, and of all other powers enabling him in that behalf, for the purpose of informing road users of the conditions of use of with-flow bus lanes on A4 Bath Road, Totterdown Bridge, Bristol, hereby:-

1. authorises the erection at or within 5 metres of the sites indicated schematically on Page 1 in the attached set of plans numbered GT50/15/0001-1 of a traffic sign (hereinafter referred to as "the authorised sign") conforming as to size, colour and character with that referenced "TB15, TB24" on the attached drawing numbered GT50/15/0001-2; and
2. authorises the placing within the vicinity of the sites indicated on Page 2 in the said set of plans of traffic signs consisting of road markings (hereinafter referred to as "the authorised markings") conforming as to size and character with those shown in the said set of plans, save that the colour of the authorised markings shall be white; and
3. directs that, notwithstanding the provisions of Direction 18(3) of the Traffic Signs General Directions 2002 (Part II of SI 2002/3113, "the 2002 Directions"), the road markings shown in diagram 1048 and diagram 1049 in Schedule 6 to the Traffic Signs Regulations 2002 (Part I of SI 2002/3113, "the 2002 Regulations") may be used with the authorised sign; and



GT50/15/0001

4. directs that, notwithstanding the provisions of Direction 47(1) of the 2002 Directions, the authorised markings shall only be used with light signals prescribed by Regulation 33(1) of the 2002 Regulations; and
5. directs that it is a condition of this authorisation that the authorised sign and the authorised markings may be placed only to indicate the effect of a corresponding Traffic Regulation Order; and
6. directs, without prejudice to any statutory provision to the like effect, that it is a condition of this authorisation that the erection of the authorised sign and the authorised markings at or near the said sites shall continue to have effect only until such day as may be appointed by one month's notice given by the Secretary of State in writing to the traffic authority for the removal or alteration of the authorised sign and the authorised markings and on that day the said authorisation shall, without prejudice to the giving of any further authorisation or direction, cease to have effect.

The provisions of Regulation 12, 18 and 19 of the 2002 Regulations shall apply to the authorised sign in the same manner as they apply to the sign shown in diagram 959 in Schedule 5 to those Regulations.

The provisions of Regulations 12, 31 and 43 of the 2002 Regulations shall apply to the authorised markings in the same manner as they apply to the road marking shown in diagram 1001.2 in Schedule 6 to those Regulations.



GT50/15/0001

This authorisation is to be read together with the one issued on 11 March 2009 under reference GT46/10/123.

Dated.....14 July.....2011

Signed by authority of the Secretary of State

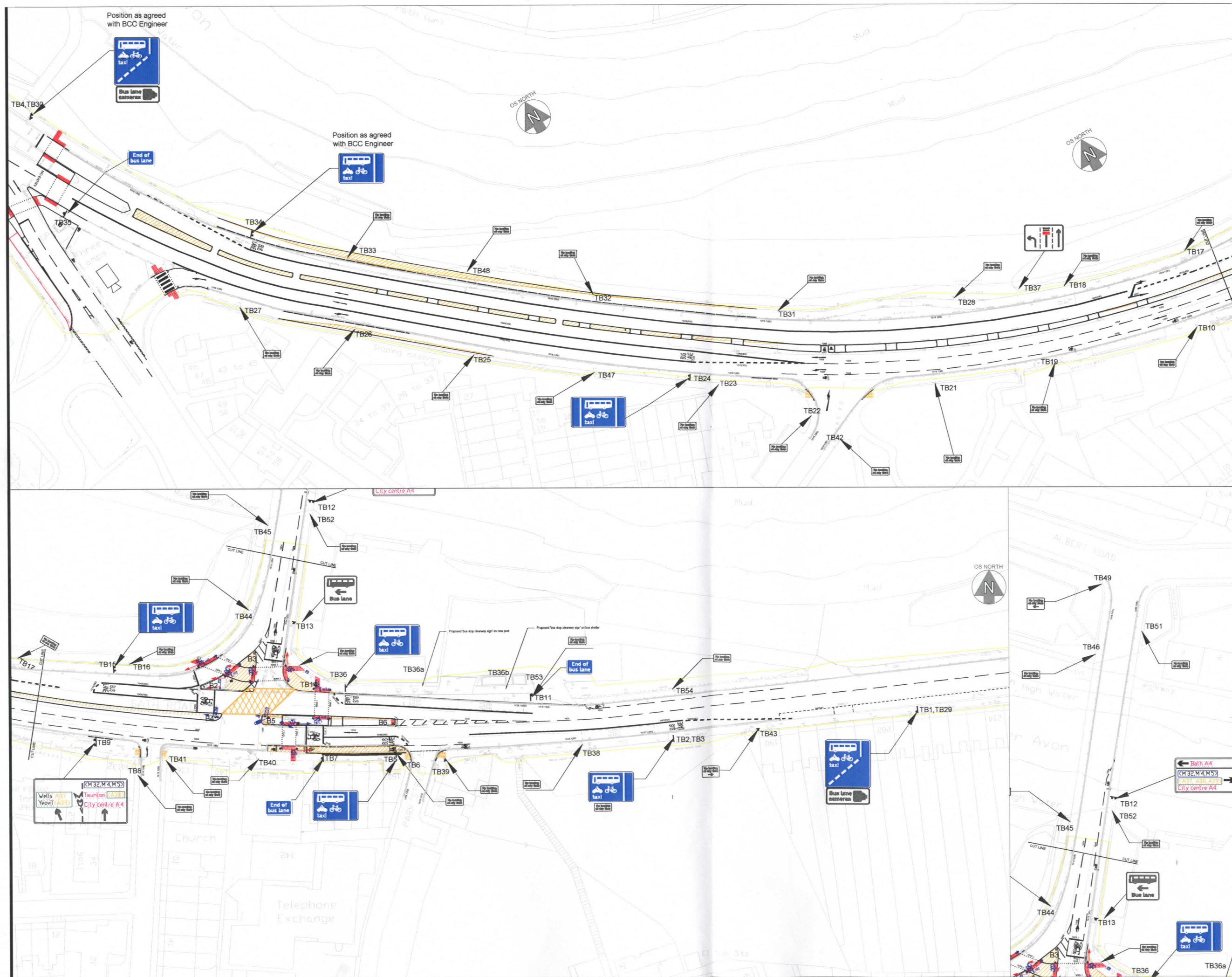
[Redacted Signature]

A Delegated Official of the Department for Transport

CERTIFIED TRUE COPY

[Redacted Stamp]

DEPARTMENT FOR TRANSPORT



Department for Transport

7 July 2011
Date
GT 50/15/0001-1
No.

Page 1 of 2

This map is reproduced from Ordnance Survey material with permission of Ordnance Survey on behalf of the Controller of Her Majesty's Stationery Office (c) Crown copyright. Unauthorised reproduction infringes Crown copyright and may lead to prosecution or civil proceedings. Bristol City Council. Licence No. 1000234061

**BRISTOL
ENGINEERING
CONSULTANCY**

Brunel House, St George's Road, Bristol BS1 5UY
Tel: 0117 9222000 Fax: 0117 9223765
E-mail: engineering.consultancy@bristol.gov.uk

Rev	Date	Description	By
B	6/06/11	Signs T36a & 36b added	JDS
A	23/05/11	TB50 & TB55 deleted	JDS

Project
**GREATER BRISTOL BUS
NETWORK - A4 BATH ROAD
Totterdown Bridge**

Title
**General arrangement and
signage**

Client
City Development - Major Projects - Steve Riley

Project Manager
Jon Sawyer
Telephone Number
01179 223478

Drawn by
JGG
Date Drawn
09 July 2010

Scale
1:500 @ A1
Checked by

Date Issued
13 May 2011
Issued by
JDS

STATUS
☐ Preliminary ☐ Tender ☒ Construction ☐ As Built

DRAWING NUMBER

Project Number Drawing Revision
DH0236-00 - C03-117 - B



BRISTOL ENGINEERING CONSULTANCY

Brunel House, St George's Road, Bristol BS1 5UV

Tel: 0117 9222000 Fax: 0117 9223765
E-mail: engineering.consultancy@bristol.gov.uk

This map is reproduced from Ordnance Survey material with permission of Ordnance Survey on behalf of the Controller of Her Majesty's Stationary Office (c) Crown copyright. Unauthorised reproductions infringe Crown copyright and may lead to prosecution or civil proceedings. Bristol City Council. Licence No. 100023406.

Project
**Greater Bristol Bus Network
Corridor 3 - A4 Bath Road
Totterdown Bridge**

Title
Proposed Sign Details

Client
City Development - Major Projects

Project Manager
Jon Sawyer
Telephone Number
0117 9223478

Drawn by
JJG
Date Drawn
July 2010

Scale
NTS
Checked by

Date Issued
Issued by


STATUS

☐ Preliminary ☒ Tender ☐ Construction ☐ As Built

DRAWING NUMBER

Project Number Drawing Revision


DH0236-00 - C03-095 - A



Scheme Ref. Totterdown Bridge			
Sign Ref. TB9	x-height	75.0	
Letter colour BLACK	SIGN FACE		
Background WHITE	Width	2575mm	
Border BLACK	Height	1240mm	
Material Class RA2 (12899-1:2007)	Area	3.19sq.m	



Scheme Ref. Totterdown Bridge			
Sign Ref. TB12	x-height	75.0	
Letter colour BLACK	SIGN FACE		
Background WHITE	Width	1720mm	
Border BLACK	Height	955mm	
Material Class RA2 (12899-1:2007)	Area	1.64sq.m	



DfT drawing NP958.4.

End of
bus lane

Diagram 964
Sign Ref. TB7, TB11, TB35


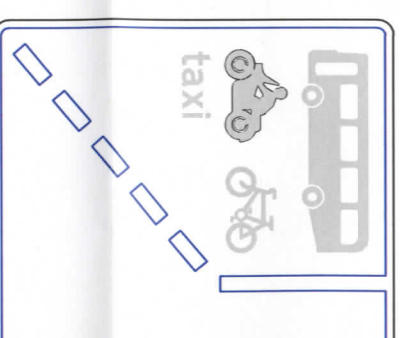




Diagram 962
Sign Ref. TB13



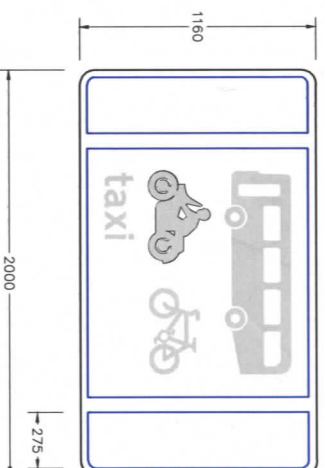


Scheme Ref. Totterdown Bridge			
Sign Ref. TB1, TB4	x-height	50.0	
Letter colour WHITE	SIGN FACE		
Background BLUE	Width	825mm	
Border WHITE	Height	900mm	
Material Class RA2 (12899-1:2007)	Area	0.82sq.m	



Design based on DfT drawing NP959.4.



DfT drawing NP959.4.



Scheme Ref. Totterdown Bridge			
Sign Ref. TB15, TB24	x-height	50.0	
Letter colour WHITE	SIGN FACE		
Background BLUE	Width	1000mm	
Border WHITE	Height	590mm	
Material Class RA2 (12899-1:2007)	Area	0.59sq.m	

Scheme Ref. Totterdown Bridge			
Sign Ref. TB2, TB5, TB34, TB36	x-height	50.0	
Letter colour WHITE	SIGN FACE		
Background BLUE	Width	825mm	
Border WHITE	Height	580mm	
Material Class RA2 (12899-1:2007)	Area	0.48sq.m	

Scheme Ref. Totterdown Bridge			
Sign Ref. TB37	x-height	100.0	
Letter colour WHITE	SIGN FACE		
Background GREEN	Width	1425mm	
Border WHITE	Height	955mm	
Material Class RA2 (12899-1:2007)	Area	1.38sq.m	

No loading
at any time
→

No loading
at any time
←

No loading
at any time

Scheme Ref. Totterdown Bridge			
Sign Ref. TB50, TB38, TB43	x-height	20.0	
Letter colour BLACK	SIGN FACE		
Background WHITE	Width	255mm	
Border BLACK	Height	170mm	
Material Class RA2 (12899-1:2007)	Area	0.04sq.m	

Scheme Ref. Totterdown Bridge			
Sign Ref. TB49	x-height	20.0	
Letter colour BLACK	SIGN FACE		
Background WHITE	Width	255mm	
Border BLACK	Height	170mm	
Material Class RA2 (12899-1:2007)	Area	0.04sq.m	

Bus lane
cameras



Scheme Ref. Totterdown Bridge			
Sign Ref.	x-height	20.0	
Letter colour BLACK	SIGN FACE		
Background WHITE	Width	255mm	
Border BLACK	Height	115mm	
Material Class RA2 (12899-1:2007)	Area	0.03sq.m	

Sign Ref. TB47, TB48, TB33 TB32, TB31,
TB28, TB27, TB26, TB25, TB23, TB22,
TB42, TB21, TB19, TB10, TB8, TB41, TB40,
TB6, TB39, TB18, TB17, TB16, TB44, TB46,
TB51, TB52, TB14, TB53, TB54, TB55,
TB3, TB45
(33 No.)

Scheme Ref. Totterdown Bridge			
Sign Ref. TB29, TB30	x-height	50.0	
Letter colour BLACK	SIGN FACE		
Background WHITE	Width	790mm	
Border BLACK	Height	300mm	
Material Class RA2 (12899-1:2007)	Area	0.24sq.m	

Department for Transport

Date
7 July 2011
GT 5015/0001-2
No.