



GT50/062/0001

**ROAD TRAFFIC REGULATION ACT 1984 – SECTIONS 64 AND 65
AUTHORISATION OF TRAFFIC SIGNS AND SPECIAL DIRECTIONS**

The Secretary of State for Transport, in exercise of his powers under Sections 64 and 65 of the Road Traffic Regulation Act 1984 and of all other powers enabling him in that behalf, for the purpose of informing road users of a Restricted Zone in St Georges Square Huddersfield, hereby:-

1. authorises the erection at or within 5 metres of the sites referenced 1A to 1F in the attached set of plans numbered GT50/062/0001-1 of a traffic sign (hereinafter referred to as "the authorised sign A") conforming as to size, colour and character with that shown on the attached drawing numbered NP663.2, save that the lower panel shall be varied to read " At any time except in signed bays", or the lower panel may be omitted; and
2. authorises the erection at or within 5 metres of the sites referenced 2A to 2C on the said set of plans of a traffic sign (hereinafter referred to as "the authorised sign B") conforming as to size, colour and character with that shown on the attached drawing numbered NP664.1; and
3. authorises the erection at or within 5 metres of the sites referenced 3A to 3N and 3P to 3S on the said set of plans of a traffic sign (hereinafter referred to as "the authorised sign C") conforming as to size, colour and character with that shown at C on the attached set of drawings numbered GT50/062/0001-2; and



GT50/062/0001

4. authorises the erection at or within 5 metres of the sites referenced 4A to 4E on the said set of plans of a traffic sign (hereinafter referred to as "the authorised sign D") conforming as to size, colour and character with that shown at D on the said set of drawings; and
5. authorises the erection at or within 5 metres of the site referenced 5 on the said set of plans of a traffic sign (hereinafter referred to as "the authorised sign E") conforming as to size, colour and character with that shown at E on the said set of drawings; and
6. authorises the placing at or within 5 metres of the sites referenced 6A to 6D on the said set of plans of a traffic sign (hereinafter referred to as "the authorised sign F") conforming as to size, colour and character with that shown at F on the said set of drawings; and
7. authorises the placing at or within 5 metres of the sites referenced 7A and 7B on the said set of plans of a traffic sign (hereinafter referred to as "the authorised sign G") conforming as to size, colour and character with that shown at G on the said set of drawings; and
8. authorises the placing at or within 5 metres of the site referenced 8 on the said set of plans of a traffic sign (hereinafter referred to as "the authorised sign H") conforming as to size, colour and character with that shown at H on the said set of drawings; and
9. authorises the placing at or within 5 metres of the site referenced 9 on the said set of plans of a traffic sign (hereinafter referred to as "the authorised sign I") conforming as to size, colour and character with that shown at I on the said set of drawings; and



GT50/062/0001

10. authorises the placing at or within 5 metres of the site referenced 10 on the said set of plans of a traffic sign (hereinafter referred to as "the authorised sign J") conforming as to size, colour and character with that shown at J on the said set of drawings; and
11. authorises the placing at or within 5 metres of the site referenced 11 on the said set of plans of a traffic sign (hereinafter referred to as "the authorised sign K") conforming as to size, colour and character with that shown at K on the said set of drawings; and
12. authorises the placing at or within 5 metres of the site referenced 12 on the said set of plans of a traffic sign (hereinafter referred to as "the authorised sign L") conforming as to size, colour and character with that shown at L on the said set of drawings, save that times may be varied; and
13. authorises the placing within the vicinity of the site marked with a black cross on the said set of plans of a road marking (hereinafter referred to as "the authorised road studs marking") consisting of metal road studs of 75mm diameter conforming as to colour and character with that shown at P in the said set of drawings, and set out and spaced apart as shown on the said set of plans; and



GT50/062/0001

14. authorises the placing at the areas highlighted in orange in the set of plans of a road marking using stone pavements contrasting to the running carriageway (hereinafter referred to as "the authorised road markings") conforming as to colour and character with those shown in photograph N and O, and to sizes set out on page R in the said set of drawings; and
15. directs that the authorised signs E, F, G, H, I, J, K and L may only be used with the authorised road markings; and
16. directs that, notwithstanding the provisions of direction 24(1) of the Traffic Signs General Directions 2002 (Part II of SI 2002/3113, "the 2002 Directions"), the sign to diagram 660.4 in schedule 2 to the Traffic Signs Regulations 2002 (Part I of SI 2002/3113, "the 2002 Regulations") (and shown as sign M in the said set of drawings) may be used with the authorised road markings, and
17. directs that the authorised road studs marking may only be placed with the authorised sign F; and
18. directs, that it is a condition of this authorisation that the authorised signs A to L and the authorised road studs marking and authorised road markings may only be placed to indicate the effect of a corresponding Traffic Regulation Order; and



GT50/062/0001

19. directs, without prejudice to any statutory provision to the like effect, that it is a condition of this authorisation that the placing of the authorised signs A to L and the authorised road studs marking and authorised road markings at or near the said sites shall continue to have effect only until such day as may be appointed by one month's notice given by the Secretary of State in writing to the traffic authority for the removal or alteration of the authorised signs A to L and the authorised road studs marking and authorised road markings and on that day the said authorisation shall, without prejudice to the giving of any further authorisation or direction, cease to have effect.

The provisions of Regulations 12, 18 and 19 of the 2002 Regulations shall apply to the authorised sign A in the same manner as they apply to the sign shown in diagram 663 in Schedule 2 to the 2002 Regulations.

The provisions of Regulations 12, 18 and 19 of the 2002 Regulations shall apply to the authorised sign B in the same manner as they apply to the sign shown in diagram 664 in Schedule 2 to those Regulations.

The provisions of Regulations 12, 18 and 19 of the 2002 Regulations shall apply to the authorised signs C to I, K and L in the same manner as they apply to the sign shown in diagram 660.3 in Schedule 2 to those Regulations.

The provisions of Regulations 12, 18 and 19 of the 2002 Regulations shall apply to the authorised sign J in the same manner as they apply to the sign shown in diagram 660.4 in Schedule 2 to those Regulations.

The provisions of Regulations 12 and 31 of the 2002 Regulations shall apply to the authorised road stud marking in the same manner as they apply to the road marking shown in diagram 1025.1 in Schedule 6 to those Regulations.




GT50/062/0001

The provisions of Regulations 12 of the 2002 Regulations shall apply to the authorised road marking in the same manner as they apply to the road marking shown in diagram 1028.4 in Schedule 6 to those Regulations.

Dated 28 April2011
Signed by authority of the Secretary of State

.....
A Grade 7 Official of the Department for Transport



Related Drawing

Before using this drawing, confirm that it has not been superseded.

© CROWN COPYRIGHT

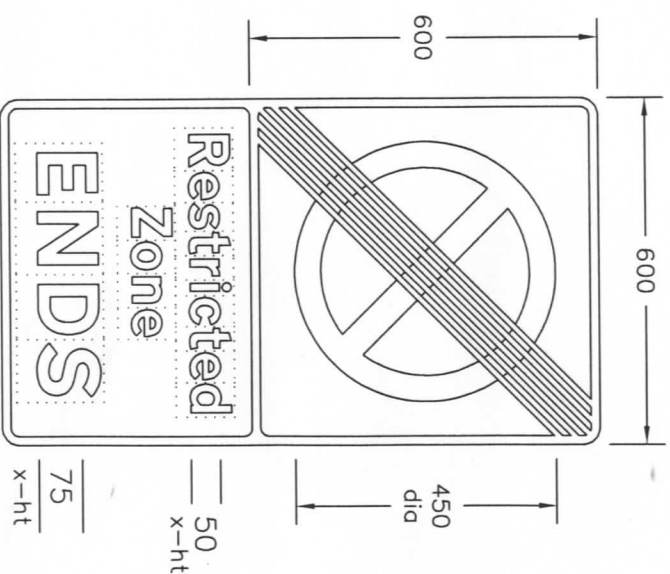
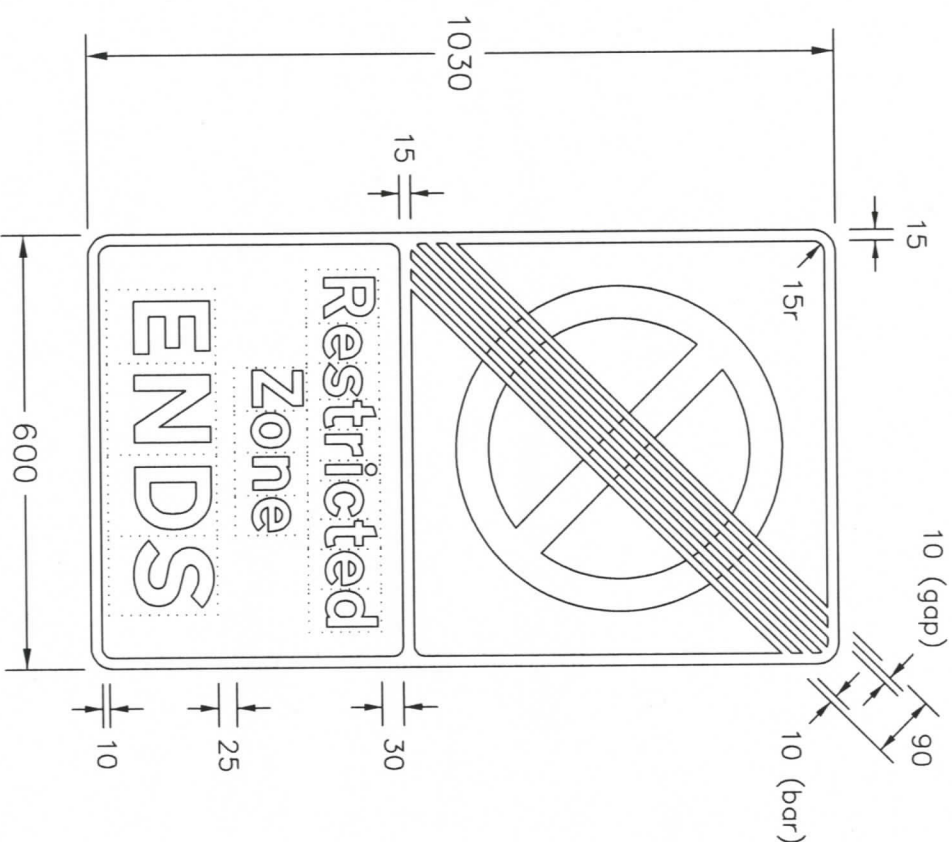
NOTES: - 1. The legends are from the Transport Heavy alphabet at the

x-heights shown.

2. The roundel dimensions are proportional to those shown on drawing P 636.

3. The tile outlines do not form part of the signs.

4. COLOURS : Backgrounds ----- WHITE
Legends, Borders & Diagonal Bars --- BLACK
Roundels & Symbols ----- GREY



NP664x1

Department for
Transport

Title:

Regulatory Signs

RESTRICTED ZONE ENDS

Issue: Date:

A: 14.12.06

..

..

Drawn by :

L.W.

Approved by:

R.M.

Dimensions:

MILLIMETRES

Drawing No.

NP 664.1

Before using this drawing, confirm that it has not been superseded.

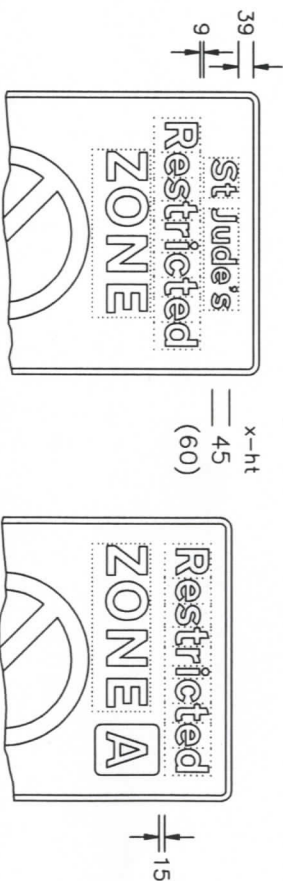
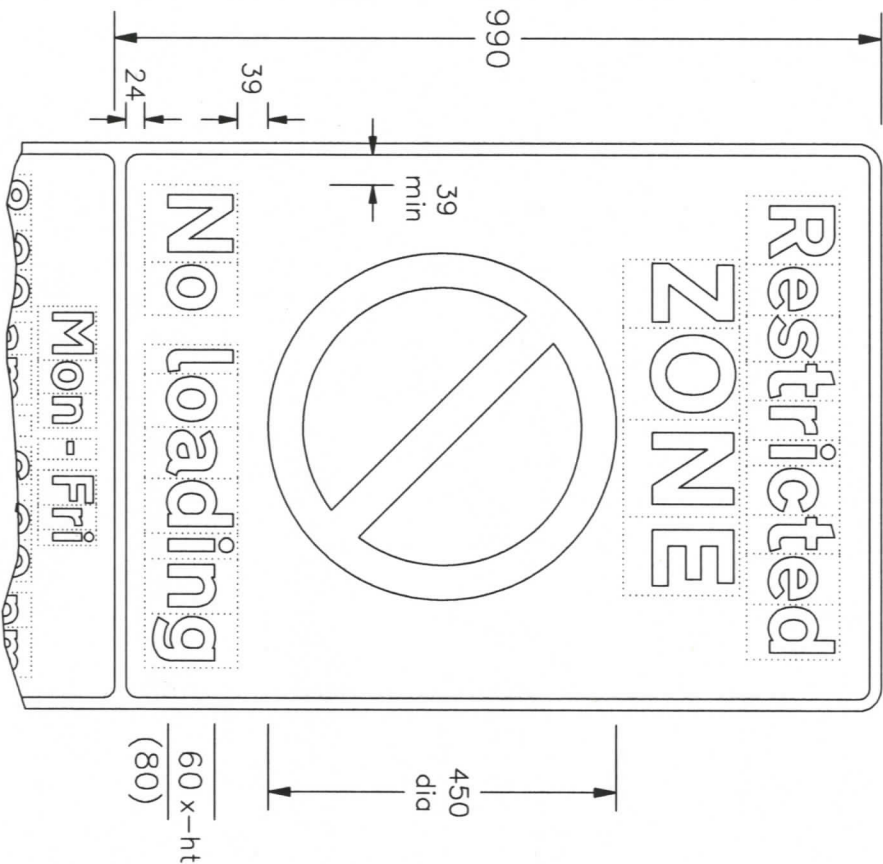
NOTES: 1. The legend is from the Transport Heavy alphabet at the x-heights shown where shown. See sheet 1 for other x-heights.

2. The tile outlines do not form part of the signs.

3. COLOURS : Background ----- WHITE
Legend & Borders ----- BLACK
Roundel & Bar ----- RED
Roundel Background ---- BLUE

4. DIMENSIONS : All dimensions are based on the smaller x-heights and shall be varied proportionally for the larger sign size.

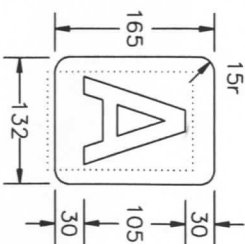
5. See sheet 1 for other dimensions.

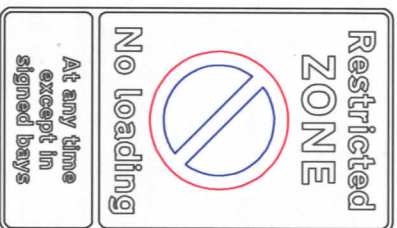


TYPICAL CODE IDENTIFIER

NOTE:-


The character shown is from the Transport Medium alphabet. The character and the patch may be varied in size and may be in any contrasting colours.





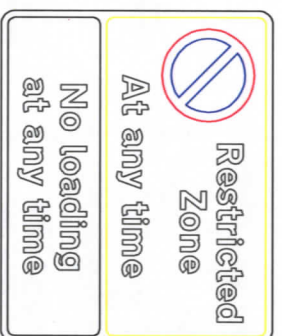
A

Scheme Ref.			
Sign	Ref. 1A to 1F	x-height	60.0
Letter colour	BLACK	SIGN FACE	
Background	WHITE	Width	730mm
Border	BLACK	Height	1280mm
Material	Class 2 (12899-1:2001)	Area	0.94sq.m



B

Scheme Ref.			
Sign	Ref. 2A to 2C	x-height	60.0
Letter colour	BLACK	SIGN FACE	
Background	WHITE	Width	575mm
Border	BLACK	Height	920mm
Material	Class 2 (12899-1:2001)	Area	0.53sq.m



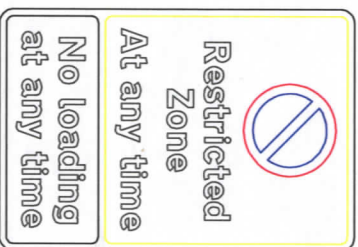
C

Scheme Ref.			
Sign	Ref. 3A to 3S	x-height	20.0
Letter colour	BLACK	SIGN FACE	
Background	YELLOW	Width	350mm
Border	BLACK	Height	295mm
Material	Class 1 (12899-1:2001)	Area	0.11sq.m

All signs to be unit.

X heights of signs 3A onwards to be 20mm, in the interests of aesthetics.

(Some signs would be quite large at 25mm 'x' ht)



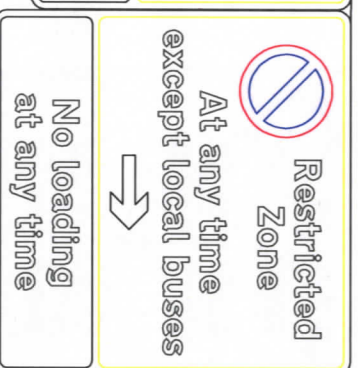
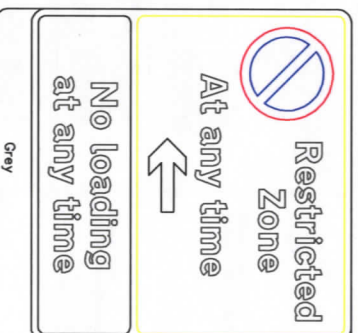
D

Scheme Ref.			
Sign	Ref. 4A to 4E	x-height	20.0
Letter colour	BLACK	SIGN FACE	
Background	YELLOW	Width	260mm
Border	BLACK	Height	385mm
Material	Class 1 (12899-1:2001)	Area	0.10sq.m

Alternative arrangement for bolded mounting




Black text on yellow background



E

Scheme Ref.			
Sign	Ref. 5	x-height	20.0
Letter colour	BLACK	SIGN FACE	
Background	YELLOW	Width	755mm
Border	BLACK	Height	390mm
Material	Class 1 (12899-1:2001)	Area	0.29sq.m



Black text on white background

Department for Transport

Date 19/4/2011

No. 6750/062/0001-2

REF.	DATE	REVISIONS
3	04/11	Sign 4E added
2	03/11	Signs 1A-1F amended to read 'bays'
1	03/11	Sign 1F added following removal of Sin. St. from Restricted Zone



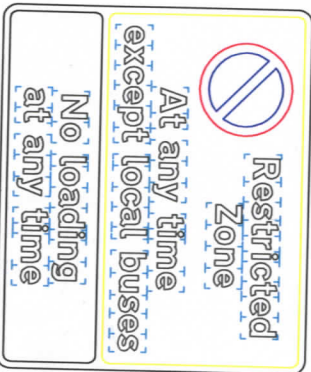
Highways & Transportation
Flint Street, Farnworth
Huddersfield, HD1 6LG

SECTION	Safety	CHECKED
DRAWN	Joe	
SCALE	PROJECT NO.	DATE
NTS		10/11/10

PROJECT
St. George's Square,
Huddersfield

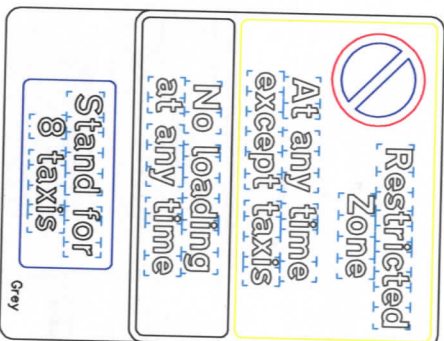
TITLE
Sign Locations for
Restricted Zone

DRAWING No. TF/23/200/355.2 (3)



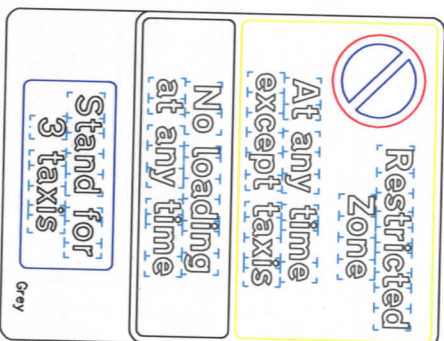
Black text on yellow background

Scheme Ref.			
Sign	Ref. 6A to 6D	x-height	20.0
Letter colour	BLACK	SIGN FACE	
Background	YELLOW	Width	395mm
Border	BLACK	Height	335mm
Material	Class 1 (12899-1:2001)	Area	0.139q.m



Black text on yellow background

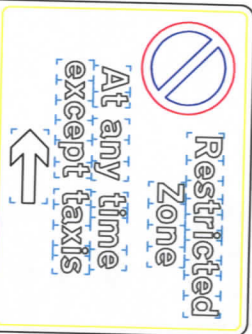
Scheme Ref.			
Sign	Ref. 7A & 7B	x-height	20.0
Letter colour	BLACK	SIGN FACE	
Background	YELLOW	Width	360mm
Border	BLACK	Height	475mm
Material	Class 1 (12899-1:2001)	Area	0.179q.m



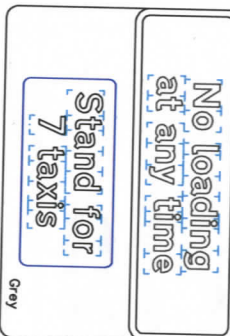
Black text on yellow background

Scheme Ref.			
Sign	Ref. 8	x-height	20.0
Letter colour	BLACK	SIGN FACE	
Background	YELLOW	Width	360mm
Border	BLACK	Height	475mm
Material	Class 1 (12899-1:2001)	Area	0.179q.m

All signs to be unlit
X heights of signs 3A onwards to be 20mm, in the interests of aesthetics
(Some signs would be quite large at 25mm 'x' ht)

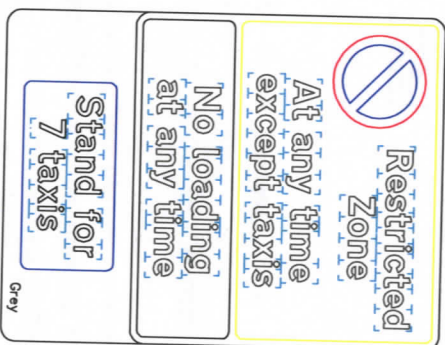


Black text on yellow background



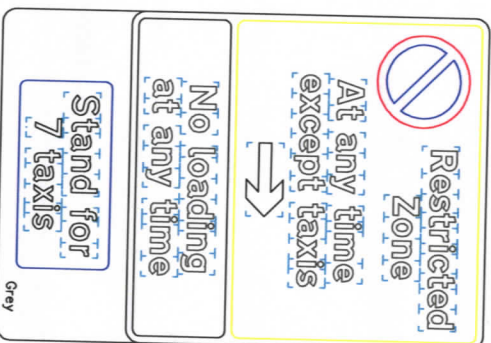
Black text on white background

Scheme Ref.			
Sign	Ref. 9	x-height	20.0
Letter colour	BLACK	SIGN FACE	
Background	YELLOW	Width	360mm
Border	BLACK	Height	530mm
Material	Class 1 (12899-1:2001)	Area	0.199q.m



Black text on yellow background

Scheme Ref.			
Sign	Ref. 10	x-height	20.0
Letter colour	BLACK	SIGN FACE	
Background	YELLOW	Width	360mm
Border	BLACK	Height	475mm
Material	Class 1 (12899-1:2001)	Area	0.179q.m



Black text on yellow background

Scheme Ref.			
Sign	Ref. 11	x-height	20.0
Letter colour	BLACK	SIGN FACE	
Background	YELLOW	Width	360mm
Border	BLACK	Height	530mm
Material	Class 1 (12899-1:2001)	Area	0.199q.m



Highways & Transportation
Flint Street, Farnworth
Huddersfield, HD1 6LG

SECTION Safety

DRAWN	Joe	CHECKED	
SCALE	NTS	PROJECT NO.	DATE
			10/11/10


PROJECT
St. George's Square,
Huddersfield

TITLE
Sign Locations for
Restricted Zone


DRAWING No. TF/23/200/355.3

Black text on yellow background

Black text on white background



Black text on white background



Scheme Ref.	Ref. 12	x-height	20.0
Sign	Ref. 12	SIGN FACE	
Letter colour	BLACK	Width	665mm
Background	YELLOW	Height	345mm
Border	BLACK	Area	0.23sq.m
Material	Class 1 (12899-1:2001)		

Scheme Ref.	Ref. 13	x-height	20.0
Sign	Ref. 13	SIGN FACE	
Letter colour	BLACK	Width	325mm
Background	WHITE	Height	285mm
Border	BLACK	Area	0.09sq.m
Material	Class 1 (12899-1:2001)		

All signs to be unlit

X heights of signs 3A onwards to be 20mm,
in the interests of aesthetics
(Some signs would be quite large at 25mm 'x' ht)

Signs 14A – 14C are existing prescribed permit parking signs (see photo).
Sign 15A is existing prescribed City Car Club parking sign (see photo).
Signs 16A & 16B are existing prescribed disabled parking signs (see photo).

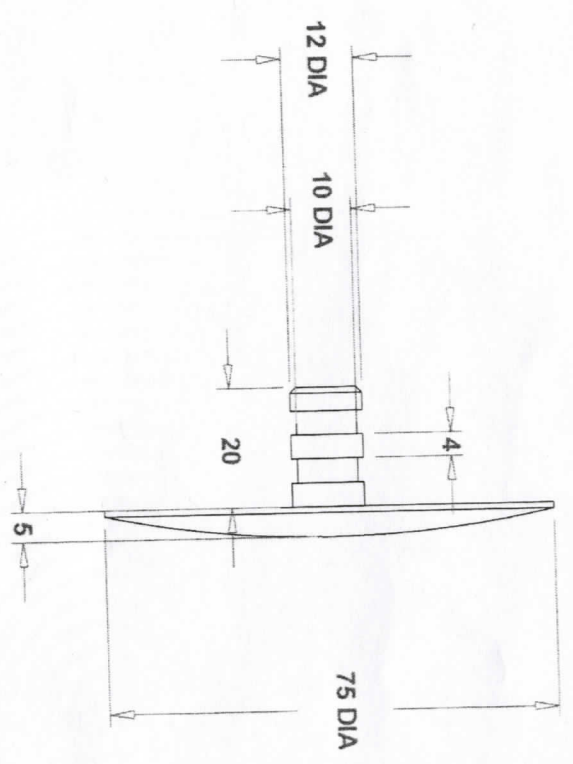


Highways & Transportation
Flint Street, Fartown
Huddersfield, HD1 6LG

SECTION		Safety	
DRAWN	Joe	CHECKED	
SCALE	PROJECT NO.	DATE	
NTS		10/11/10	
PROJECT			
St. George's Square, Huddersfield			
TITLE			
Sign Locations for Restricted Zone			
DRAWING No.			
TF/23/200/355.4(1)			


REF.	DATE	REVISIONS
1	03/11	Sign 15B removed following removal of Sin. St. from Restricted Zone

P
drawings



Circular grooves 1mm wide x 1mm deep at 1mm spacing

File Name	DM7/55-CG.im	Title	75mm Demarcation Stud
Date/Time	Monday, September 21, 2009 12:30:59	Author	DM7/55-CG
Note 1	Stainless Steel 303	Page	



P
picture

Railway Street (from Westgate to John William Street);

This is adopted Highway and has the following features;

4 bus stops are incorporated into 2 sett paved lay bys (signs 5 & 6A to 6C). Sign 5 is sited adjacent to the lay-by taper, at a point where the lay-by is 1.8 metres wide, to allow for the DfT requirement that a lay-by in a Restricted Zone has a minimum width of 1.8 metres.



An 8 car taxi rank (signs 7A & 7B) is set into a sett paved lay-by 2 metres wide.



Railway Street (East side);

8 car Taxi Bay length 41m including tapers (38.5m not including tapers)
Width 2m.

Loading Bay length from its southern end (widest point) to the end of its taper 22m.
NB - It is to be signed as a 10m length.

There is a footway 'build out' separating the Taxi Bay & Loading Bay (see below);



Railway Street (West side);

Southern Bus Bay length 45m including tapers (30m not including tapers).
Maximum width 3.3m.

Northern Bus Bay length 50m.
Maximum width 7m.

Central square outside Station;

7 car Taxi Bay length 37m.
Width not marked out.

3 car Taxi Bay length 17m including tapers (7.1m not including tapers)
Width 2.5m.

Loading bay on access to Railway Station Car Park (St George's Square);

'Loading Only' Bay length 12.7m (6.3m not including tapers)
Width 1.8m.

Department for Transport
 Date 19/3/2011
 No. 67550/009/0001-1

REF.	DATE	REVISIONS
2	5/4/11	Sign 3L resited & 4E added
1	14/3/11	Station St. removed from Resitified Zone



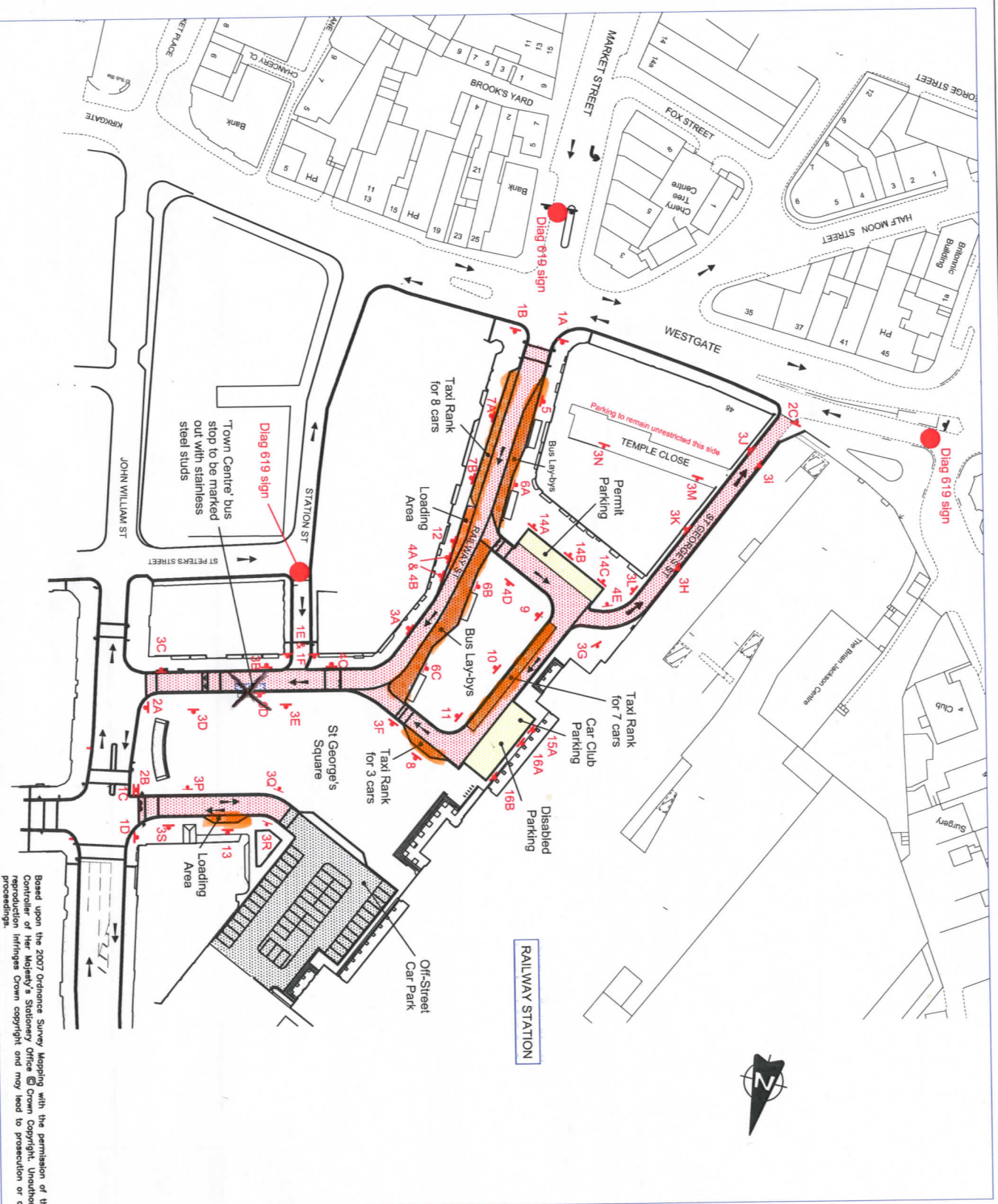
Highways & Transportation
 Flint Street, Fartown
 Huddersfield, HD1 6LG

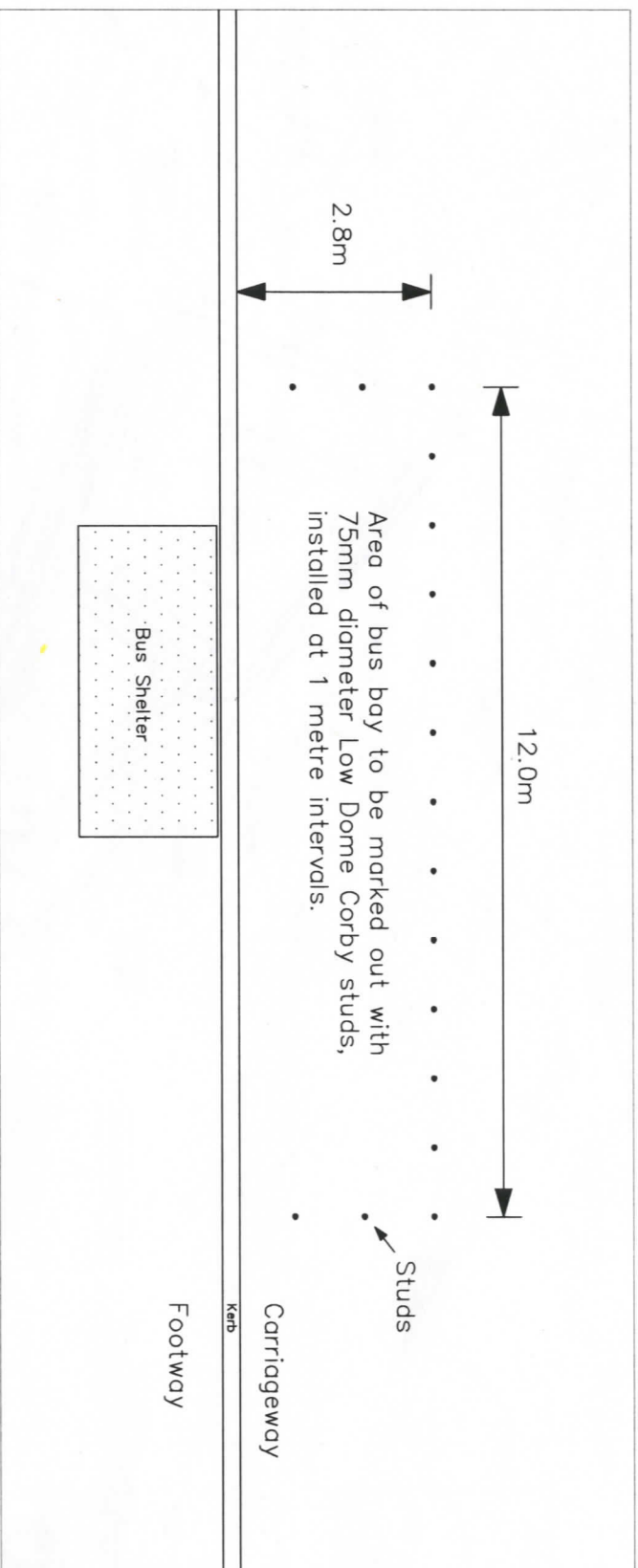
SECTION	Safety
DRAWN	Joe
CHECKED	
SCALE	PROJECT NO.
1:1000	10/11/10
PROJECT	

St. George's Square,
 Huddersfield

Sign Locations for
 Restricted Zone

DRAWING No.
 TF/23/200/355.1 (2)





Copyright © 2007, Kirklees Metropolitan Council, Highways and Transportation.

Based upon the 2007 Ordnance Survey Mapping with the permission of the Controller of Her Majesty's Stationery Office. Crown copyright. Unauthorized reproduction infringes Crown copyright and may lead to prosecution or civil proceedings.
Kirklees Metropolitan Council, Licence Number: 100019241.
Date: 2007

<p>Kirklees COUNCIL</p> <p>Highways & Transportation Flint Street, Fartown Huddersfield, HD1 6LG</p>		<p>Project</p> <p>St. George's Square, Huddersfield</p>	
<p>Title</p> <p>Details for Marking of Bus Bay for Free Town Bus</p>		<p>Scale</p> <p>1:100</p>	
<p>Section</p> <p>Safety</p>		<p>Checked</p>	
<p>Drawing No.</p> <p>TF/23/200/355.4</p>		<p>Date</p> <p>22/2/11</p>	