



GT50/65/0002

**ROAD TRAFFIC REGULATION ACT 1984 – SECTIONS 64 AND 65
AUTHORISATION OF TRAFFIC SIGNS AND SPECIAL DIRECTIONS**

The Secretary of State for Transport, in exercise of his powers under Sections 64 and 65 of the Road Traffic Regulation Act 1984 and of all other powers enabling him in that behalf, for the purpose of informing road users of resident permit holder parking places in the Stoney Rock area and the Lincoln Green area, Leeds, hereby:-

1. authorises the erection at or within 5 metres of the sites marked with an orange cross in the attached set of plans numbered GT50/65/0002-1 of a traffic sign (hereinafter referred to as “the authorised sign”) conforming as to size, colour and character with that shown in the drawing numbered NP 434, save that a) the days of the week may be omitted or varied, b) the times of day may be omitted or varied and c) the permit identifier patch may be omitted or varied; and
2. authorises the erection at or within 5 metres of the sites marked with a blue cross in the said set of plans of a traffic sign (hereinafter referred to as “the authorised sign B”) conforming as to size, colour and character with that shown on the attached drawing numbered GT50/65/0002-2; and
3. directs that the sign shown in diagram 660 or 660.3 in Schedule 2 to the Traffic Signs Regulations 2002 (Part I of SI 2002/3113, “the 2002 Regulations”) may be erected in sufficient numbers to give adequate information to road users of the waiting restrictions in force within the said areas; and



GT50/65/0002

4. directs that, notwithstanding the provisions of Direction 24(1) of the Traffic Signs General Directions 2002 (Part II of SI 2002/3113), road markings to diagrams 1017, 1018.1, 1028.4, 1032 and 1033 in Schedule 6 to the 2002 Regulations need not be used in conjunction with the sign to diagram 660 or 660.3 in Schedule 2 to those Regulations within the said areas; and
5. directs that it is a condition of this authorisation that the authorised signs A and B may be placed only to indicate the effect of a corresponding Traffic Regulation Order; and
6. directs, without prejudice to any statutory provision to the like effect, that it is a condition of this authorisation that the erection of the authorised signs A and B at or near the said sites shall continue to have effect only until such day as may be appointed by one month's notice given by the Secretary of State in writing to the traffic authority for the removal or alteration of the authorised signs A and B and on that day the said authorisation shall, without prejudice to the giving of any further authorisation or direction, cease to have effect.

The provisions of Regulations 12, 18 and 19 of the 2002 Regulations shall apply to the authorised sign in the same manner as they apply to the sign shown in diagram 660.3 in Schedule 2 to those Regulations.



GT50/65/0002


The provisions of Regulations 12, 18 and 19 of the 2002 Regulations shall apply to the authorised sign B in the same manner as they apply to the sign shown in diagram 645 in Schedule 2 to those Regulations.

Dated *14th February*2011

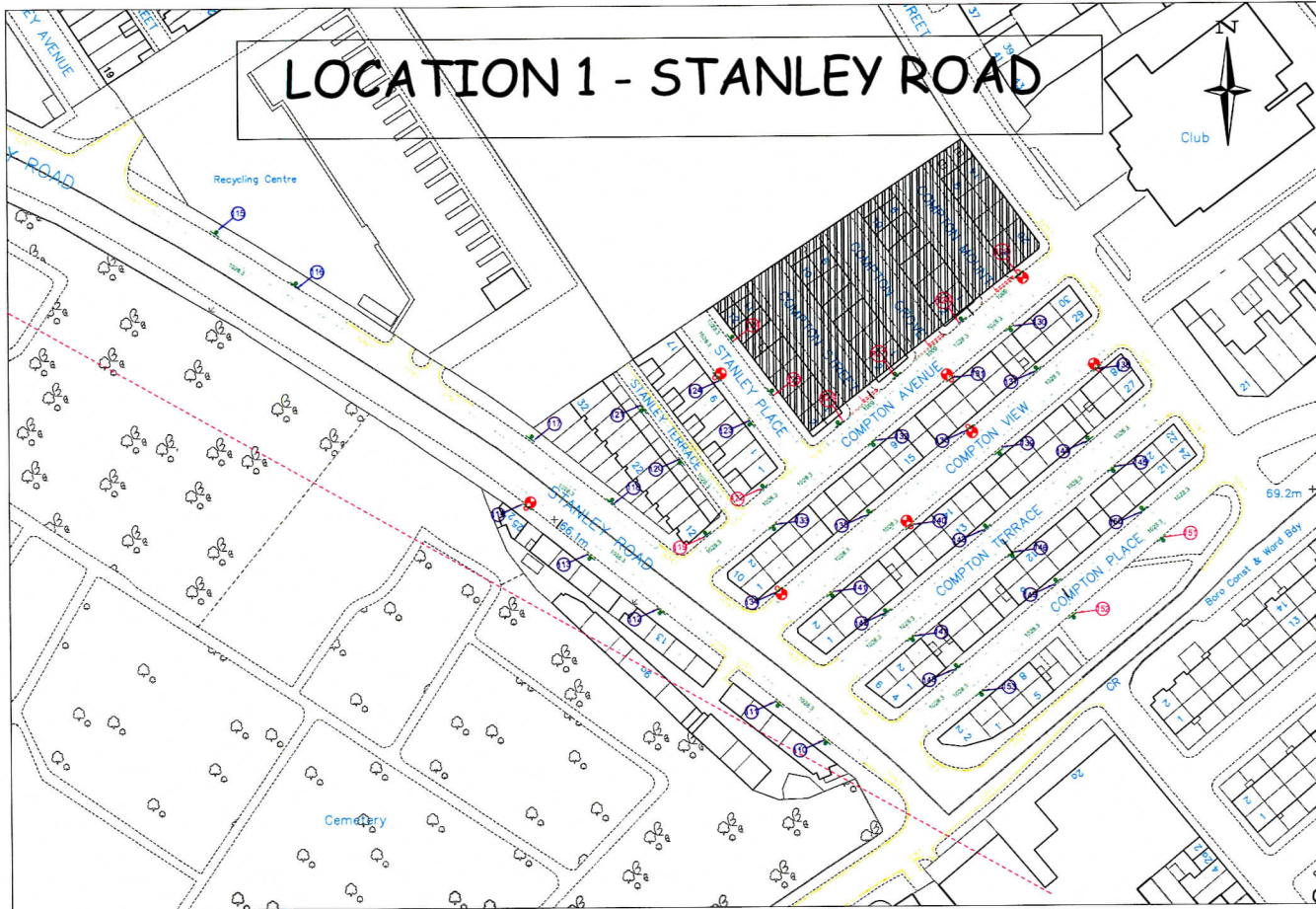
Signed by authority of the Secretary of State



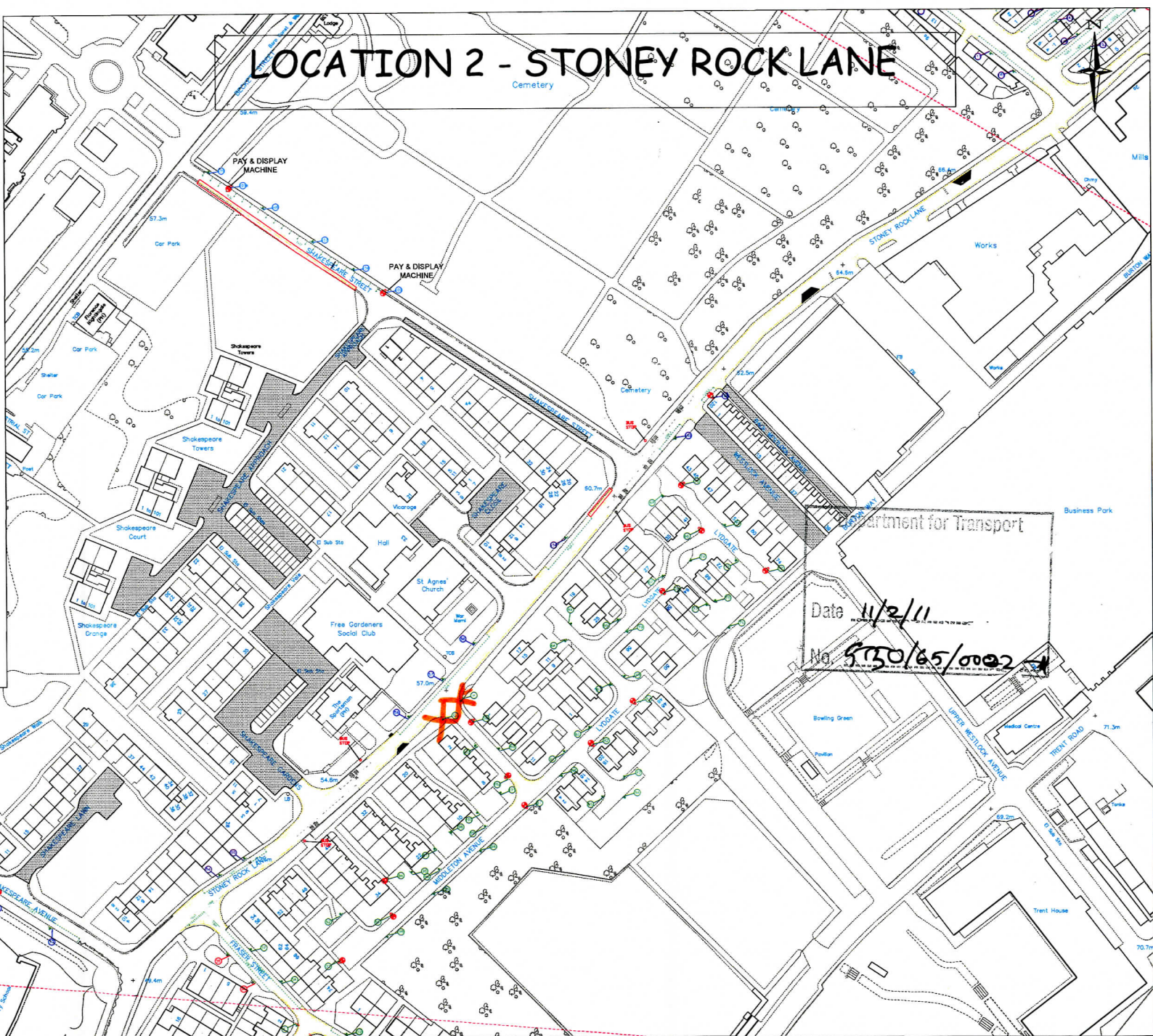
.....
A Grade 7 Official of the Department for Transport



LOCATION 1 - STANLEY ROAD

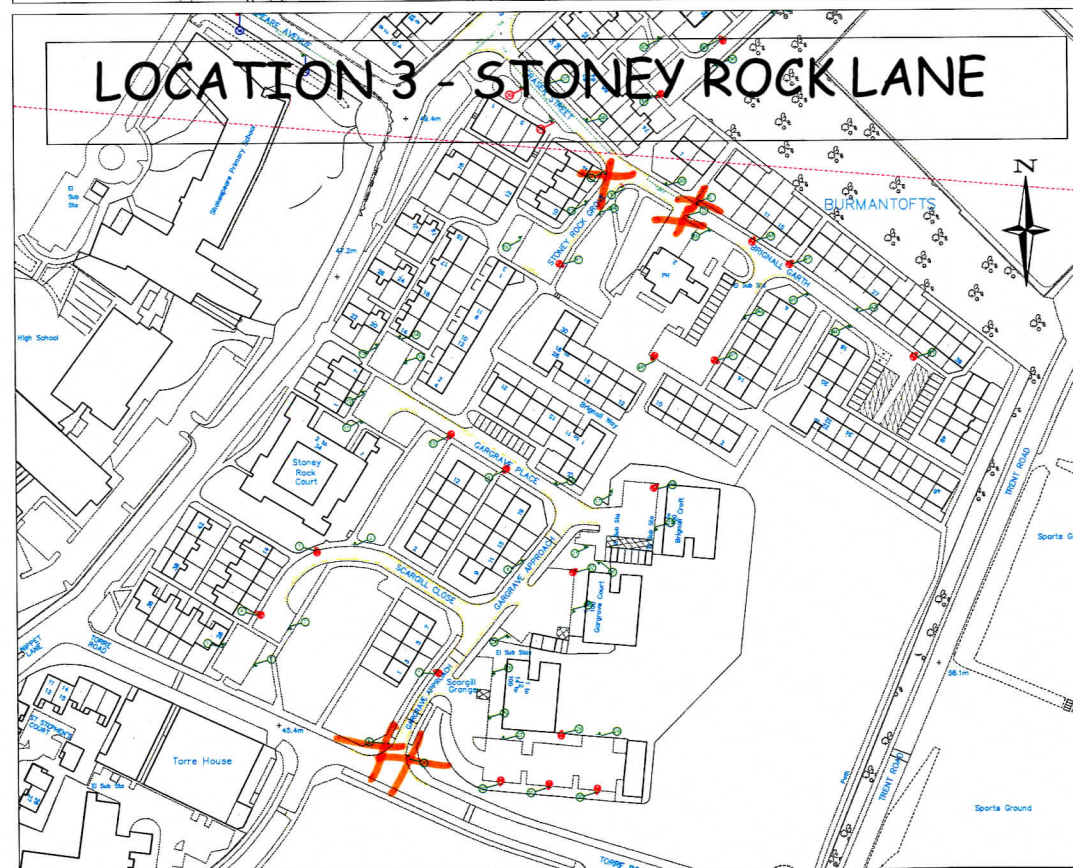


LOCATION 2 - STONEY ROCK LANE



Date 11/2/11
No 5750/65/0002

LOCATION 3 - STONEY ROCK LANE



KEY

- PROVIDE AND ERECT POLE
ATTACH SIGN PLATE
- ATTACH SIGN PLATE TO
EXISTING LIGHTING COLUMN

Resident permit holders only

Resident permit holders 8am-8pm

Resident permit holders 8am-8pm No return within 2 hours

8am-8pm Permit holders or 30 mins No return within 2 hours

8am-8pm Permit holders or 30 mins No return within 2 hours

8am-9pm 4 hours No return within 2 hours Pay at machine Display ticket

8am-9pm 4 hours No return within 2 hours Pay at machine Display ticket

8am-9pm 4 hours No return within 2 hours Pay at machine Display ticket

8am-9pm 4 hours No return within 2 hours Pay at machine Display ticket

SIGNS: NOT TO SCALE

O.S. SHEET REF. VARIOUS
This map is based upon Ordnance Survey material with the permission of Ordnance Survey on behalf of the Controller of Her Majesty's Stationary Office. Crown copyright. Unauthorised reproduction infringes Crown copyright and may lead to prosecution or civil proceedings. Leeds City Council 100019567 (2008)

ST JAMES PPZ SCHEME STONEY ROCK AREA SIGNING DETAILS WARD...BURMANTOFTS & RICHMOND HILL

This drawing is the property of Leeds City Council. It must only be used for the purpose for which it was originally supplied. It must not be copied, published or transmitted by any means to any third party, without the express permission of the originator. Modification or manipulation of all or part of this drawing is strictly forbidden, unless specifically requested or approved by the originator.

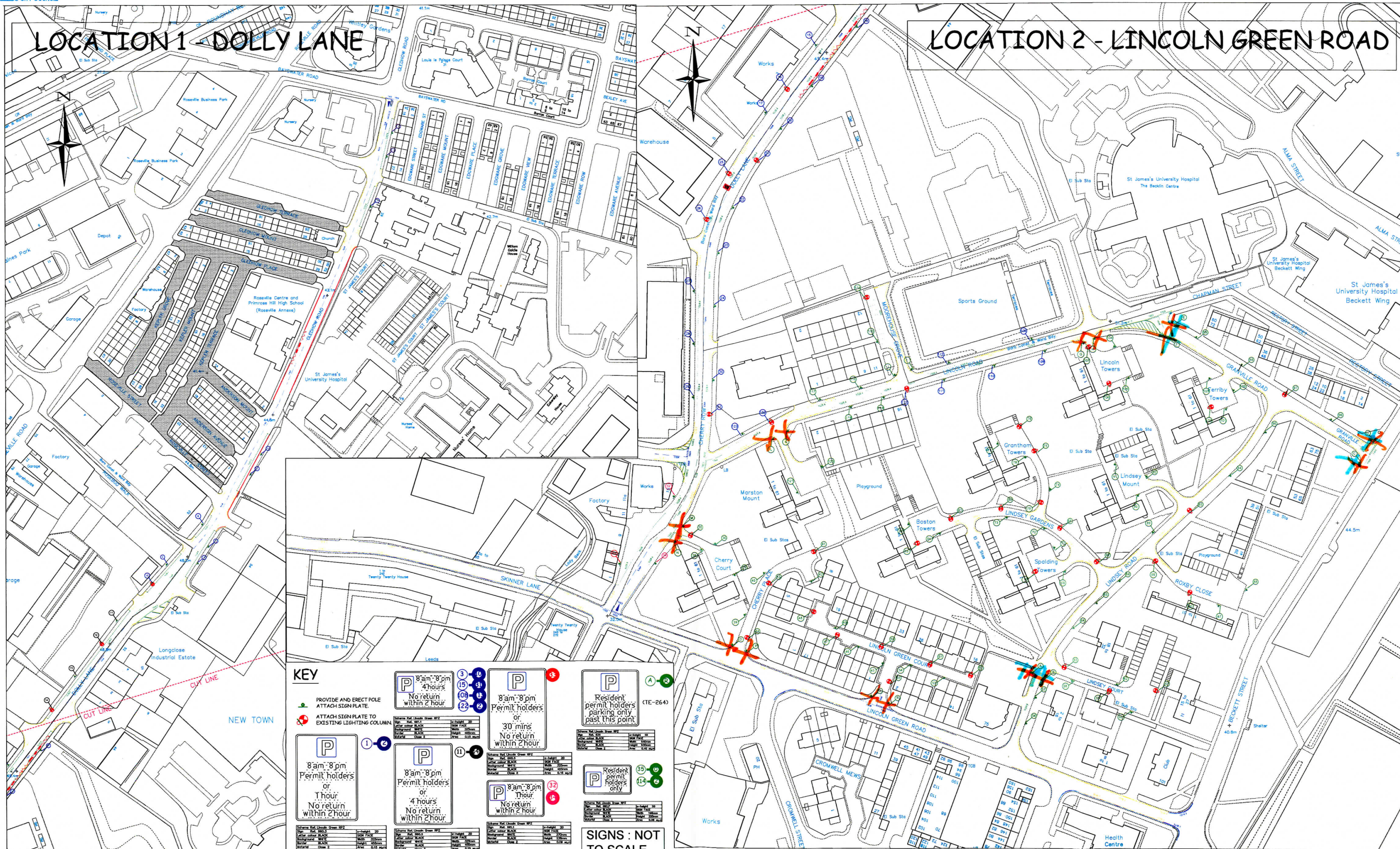
AMENDMENTS	DRAWN	CHECK	DATE	DRAWN BY	SCALE
FIRST APPROVED	NLM			INITIALS / DATE NLM 8/09	1:1000
				Autocad BY INITIALS DATE NLM 8/09	ORIGINAL SHEET SIZE A1
				CHECKED BY INITIALS DATE	



DRAWING NUMBER:
TM-E-7-1_75-2
DATE: August 2009

LOCATION 1 - DOLLY LANE

LOCATION 2 - LINCOLN GREEN ROAD



U.S. SHEET REF:VARIOUS
This map is based upon Ordnance Survey material with the permission of Ordnance Survey on behalf of the Controller of Her Majesty's Stationery Office. © Crown copyright. Unauthorised reproduction infringes Crown copyright and may lead to prosecution or civil proceedings. Leeds City Council 100019567 (2009)

ST JAMES RPZ SCHEME LINCOLN GREEN AREA LINING DETAILS WARD BURMANTOFTS & RICHMOND HILL

This drawing is the property of Leeds City Council. It must only be used for the purpose for which it was originally supplied. It must not be copied, published or transmitted by any means to any third party, without the express permission of the originator. Modification or reproduction of all or part of this drawing is strictly forbidden, unless specifically requested or approved by the originator.

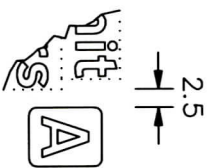

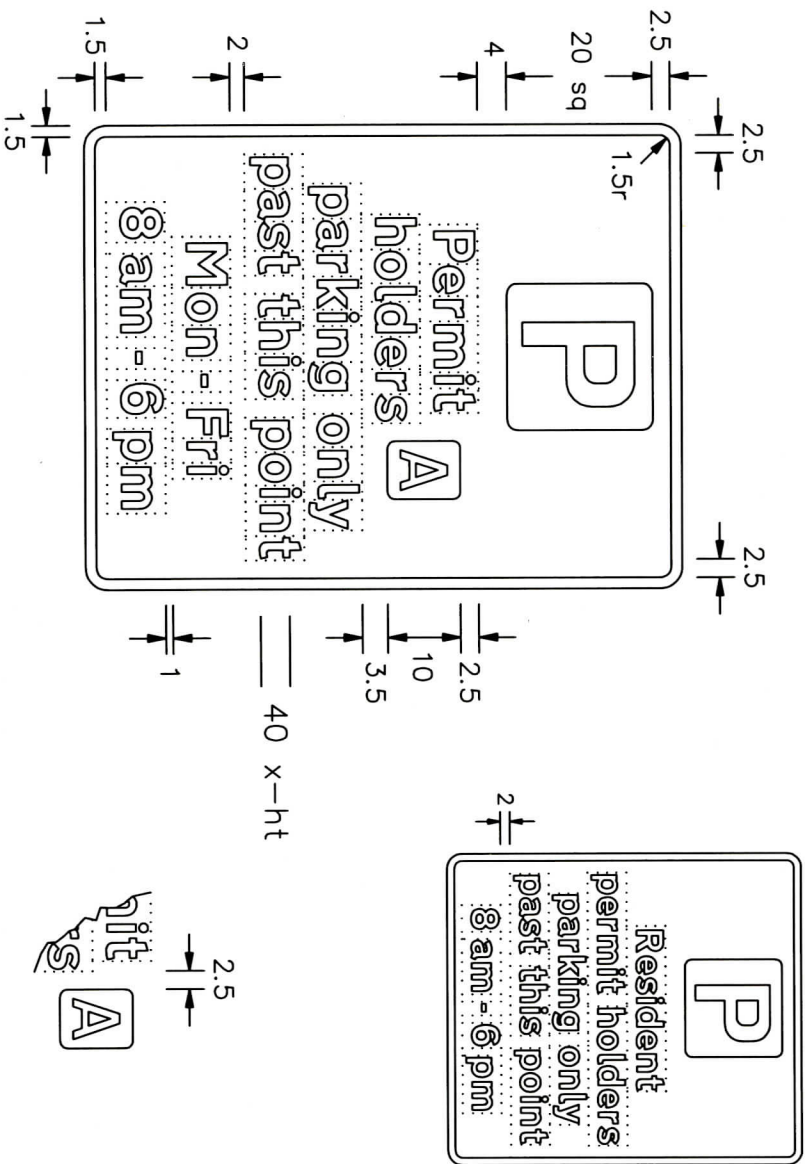
AMENDMENTS
FIRST APPROVED
DRAFT

DRAWN	CHECK	DATE	DRAWN BY	DATE
NLM		8/09	NLM	8/09
AutoCAD BY				
INITIALS		DATE		
NLM		8/09		
CHECKED BY				
INITIALS		DATE		

SCALE
1:1250
ORIGINAL SHEET SIZE
A1



DRAWING NUMBER:
TM-E-7-1_80-2
DATE:
August 2009

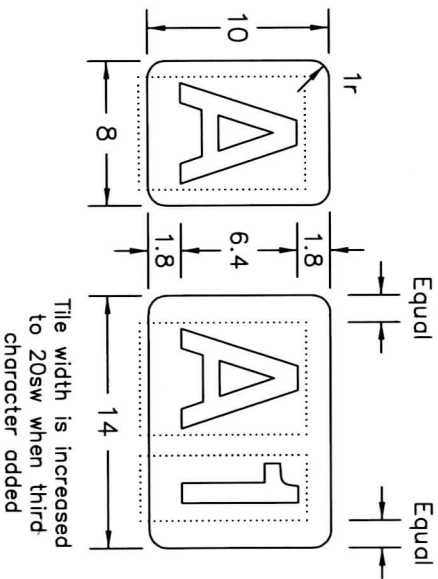


NOTES: 1. The legend is from the Transport Heavy alphabet at the x-height shown.

- Details of the 'P' symbol are given on drawing S 43.
- The tile outlines do not form part of the sign.

- COLOURS : Background ----- WHITE
Legend & Border --- BLACK
'P' symbol ----- WHITE
'P' Tile ----- BLUE

- DIMENSIONS : x-height are in millimetres, other dimensions are in stroke widths. (4sw = x-ht)



TYPICAL CODE IDENTIFIERS

NOTE : The characters shown are from the Transport Medium alphabet. The characters and the tiles may be varied in size and may be in any contrasting colours.

NP434-1	Department for Transport	Title: Regulatory Signs	Issue: Date: A: 11.05.07 B: C:	Drawn by: L.W. Approved by: R.M.	Dimensions: SEE NOTE 5	Drawing No. NP 434 Sheet 1 of 2
		PERMIT PARKING PAST THIS POINT				



40mm x-height
Black legend and border
White Background

*Tiles do not form
part of sign*

