



GT50/80/0003

**ROAD TRAFFIC REGULATION ACT 1984 – SECTIONS 64 AND 65
AUTHORISATION OF TRAFFIC SIGNS AND SPECIAL DIRECTIONS**

The Secretary of State for Transport, in exercise of his powers under Sections 64 and 65 of the Road Traffic Regulation Act 1984, and of all other powers enabling him in that behalf, for the purpose of assisting in the free flow of vehicular traffic at the junction of Cassland Road and Terrace Road in the London Borough of Hackney, hereby:-

1. authorises the placing at or within the vicinity of the site shown on the attached plan numbered GT50/80/0003-1 of a traffic sign consisting of a road marking (hereinafter referred to as “the authorised marking”) conforming as to size, colour and character with that shown in diagram 1043 in Schedule 6 to the Traffic Signs Regulations 2002 (Part I of SI 2002/3113, “the 2002 Regulations”), save that the overall size and shape of the authorised marking shall be as shown on the said plan; and
2. directs, without prejudice to any statutory provision to the like effect, that it is a condition of this authorisation that the placing of the authorised marking at or near the said site shall continue to have effect only until such day as may be appointed by one month’s notice given by the Secretary of State in writing to the traffic authority for the removal or alteration of the authorised marking and on that day the said authorisation shall, without prejudice to the giving of any further authorisation or direction, cease to have effect.

Section 36 of the Road Traffic Act 1988 shall apply to the authorised marking as it applies to the marking shown in diagram 1043 in Schedule 6 to the 2002 Regulations.




GT50/80/0003


The provisions of Regulations 12 and 31 of the 2002 Regulations shall apply to the authorised marking in the same manner as they apply to the marking shown in diagram 1043 in Schedule 6 to those Regulations.

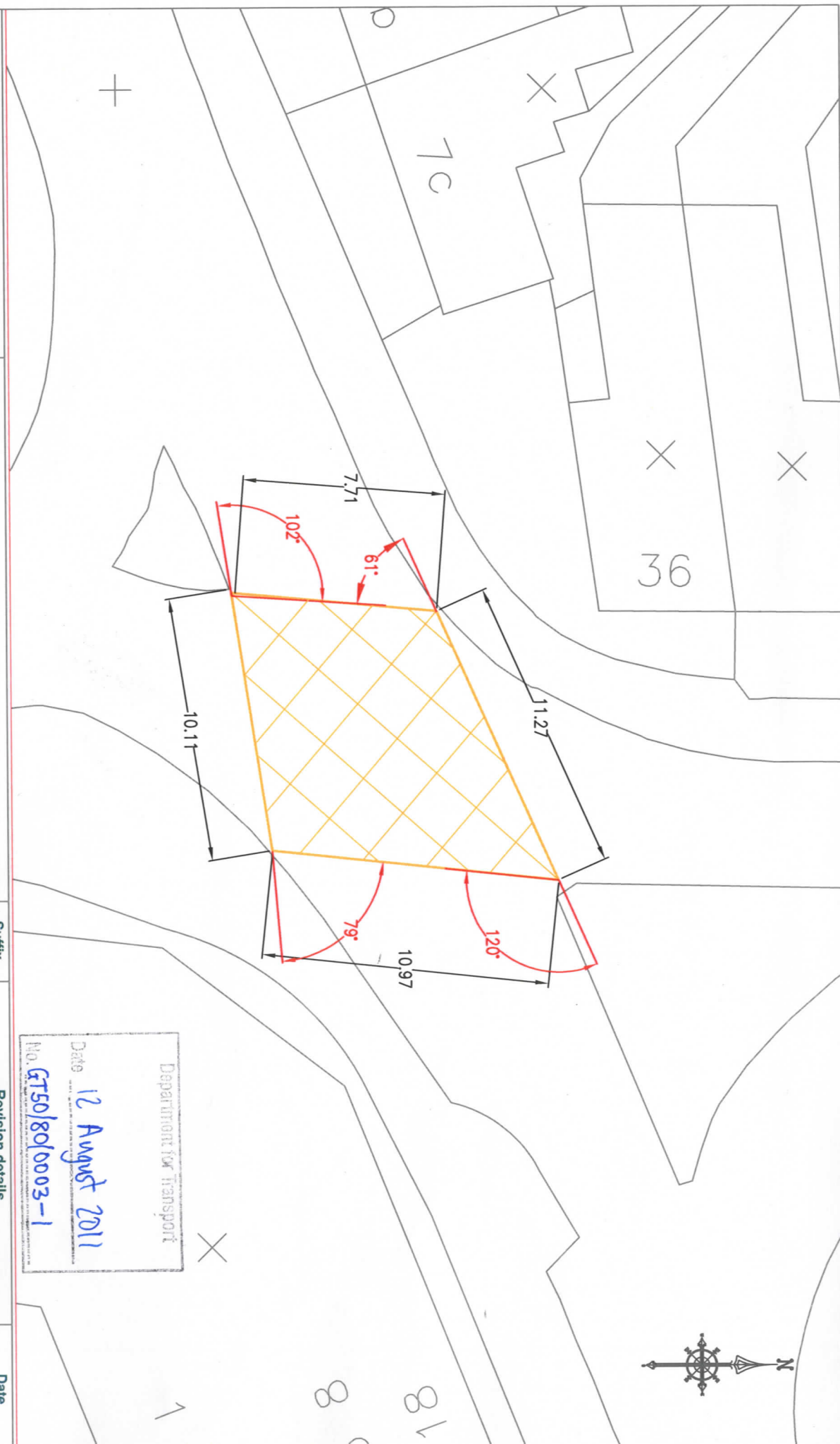
Dated ... 12 August 2011

Signed by authority of the Secretary of State

.....


A Delegated Official of the Department for Transport





London Borough of
Hackney Environment

Tom McCourt
Assistant Director (Planning and Transportation)
Dorothy Hodgkin House
12 Reading Lane
London E8 1HJ
Tel: (020) 8356 5000

This drawing is based upon the 1:1250 Ordnance Survey Digital Mapping with permission of the controller of Her Majesty's Stationary Office Crown Copyright 2004. Licence No. LA08638X to the London Borough of Hackney. Unauthorised reproduction infringes Crown Copyright and may lead to prosecution or civil proceedings.

Job title

SITE LAYOUT PLAN
ROAD MARKING MAINTENANCE

Drawing title

~~AUBURN RD / CHURCH CRESCENT~~
CASLAND RD / TERRACE RD

Department for transport
Date 12 August 2011
No. GT50/80/0003-1

Suffix

Revision details

Date

Chkd. by Date
09/09

Scale
NTS

Drawn
SD

Drawing No.

TTD/1906/A