



GT50/83/0001

**ROAD TRAFFIC REGULATION ACT 1984 – SECTIONS 64 AND 65
AUTHORISATION OF TRAFFIC SIGNS AND SPECIAL DIRECTIONS**

The Secretary of State for Transport, in exercise of his powers under Sections 64 and 65 of the Road Traffic Regulation Act 1984 and of all other powers enabling him in that behalf, for the purpose of informing road users of resident permit holder parking places in Dennis Gardens, Laburnum Court and Winckley Close in the London Borough of Harrow, hereby:-

1. authorises the erection at or within 5 metres of the sites marked with a blue cross in the attached set of plans numbered GT50/83/0001-1 of a traffic sign (hereinafter referred to as “the authorised sign”) conforming as to size, colour and character with that shown in the drawing numbered NP 434, save that a) the days of the week may be omitted or varied, b) the times of day may be omitted or varied and c) the permit identifier patch may be omitted or varied; and
2. directs that the sign shown in diagram 660 or 660.3 in Schedule 2 to the Traffic Signs Regulations 2002 (Part I of SI 2002/3113, “the 2002 Regulations”) may be erected in sufficient numbers to give adequate information to road users of the waiting restrictions in force within the said areas; and
3. directs that, notwithstanding the provisions of Direction 24(1) of the Traffic Signs General Directions 2002 (Part II of SI 2002/3113), road markings to diagrams 1017, 1018.1, 1028.4, 1032 and 1033 in Schedule 6 to the 2002 Regulations need not be used in conjunction with the sign to diagram 660 or 660.3 in Schedule 2 to those Regulations within the said areas; and




GT50/83/0001


4. directs that it is a condition of this authorisation that the authorised sign may be placed only to indicate the effect of a corresponding Traffic Order; and
5. directs, without prejudice to any statutory provision to the like effect, that it is a condition of this authorisation that the erection of the authorised sign at or near the said sites shall continue to have effect only until such day as may be appointed by one month's notice given by the Secretary of State in writing to the traffic authority for the removal or alteration of the authorised sign and on that day the said authorisation shall, without prejudice to the giving of any further authorisation or direction, cease to have effect.

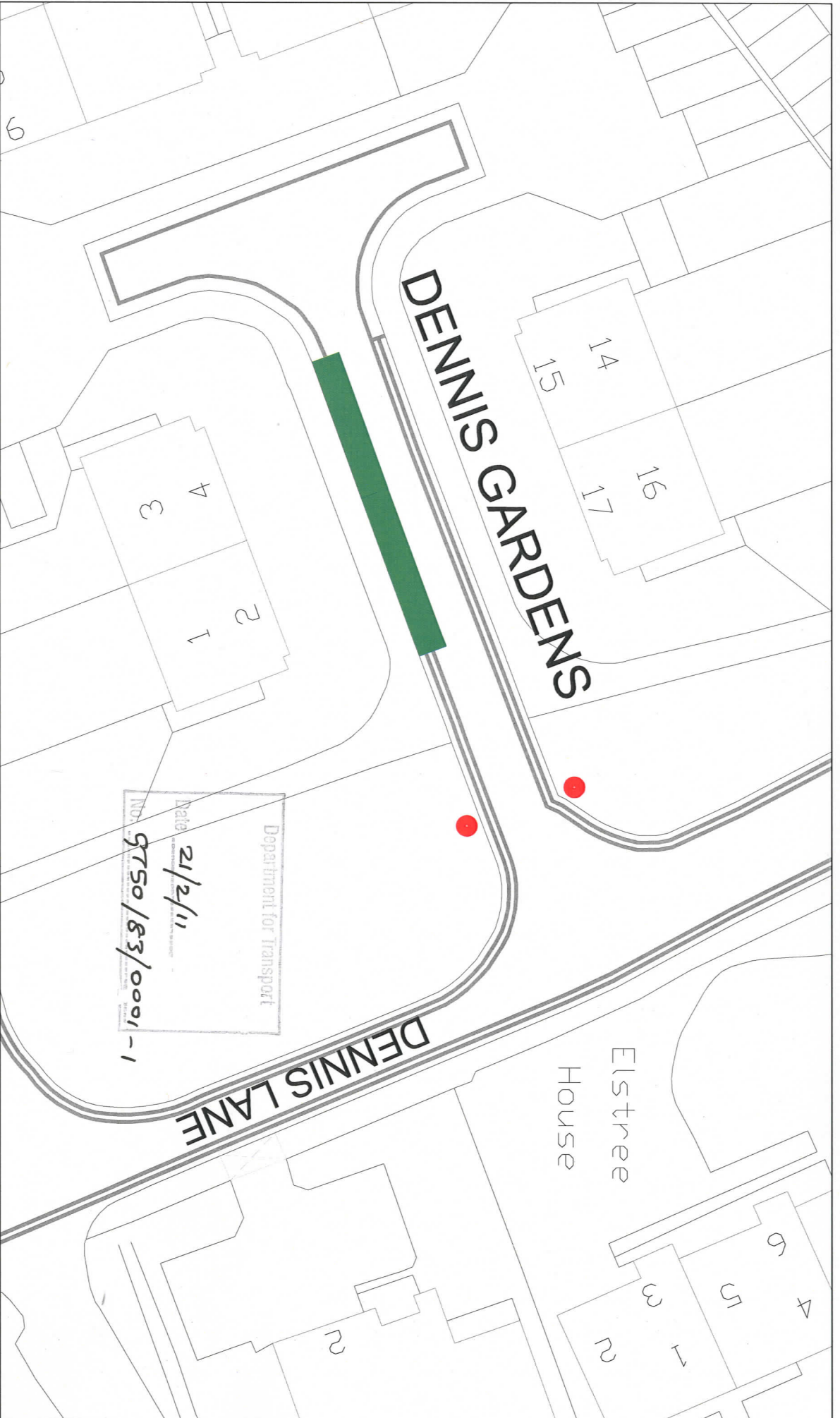
The provisions of Regulations 12, 18 and 19 of the 2002 Regulations shall apply to the authorised sign in the same manner as they apply to the sign shown in diagram 660.3 in Schedule 2 to those Regulations.

Dated... 22 February ...2011
Signed by authority of the Secretary of State



A Grade 7 Official of the Department for Transport





Key:

- Existing Double Yellow Lines
- Existing Single Yellow Lines
- Existing Permit Parking Bay
- Proposed position of new 'Permit Holder Only' Past This Point Sign' (NP434)



COMMUNITY & ENVIRONMENT
TRANSPORTATION

P.O. Box 39, Civic Centre,
Harrow, Middlesex, HA1 2XA
Harrow, HA1 2XA
Tel: 020 8420 9611
Fax: 020 8420 9611

Project

Stannmore Controlled Parking Zone -
Dennis Gardens

Title

Permit Holders Only
Special Authorisation Sign (Ref: 660)

Scale

1:250
@ A3

Drawn P.T

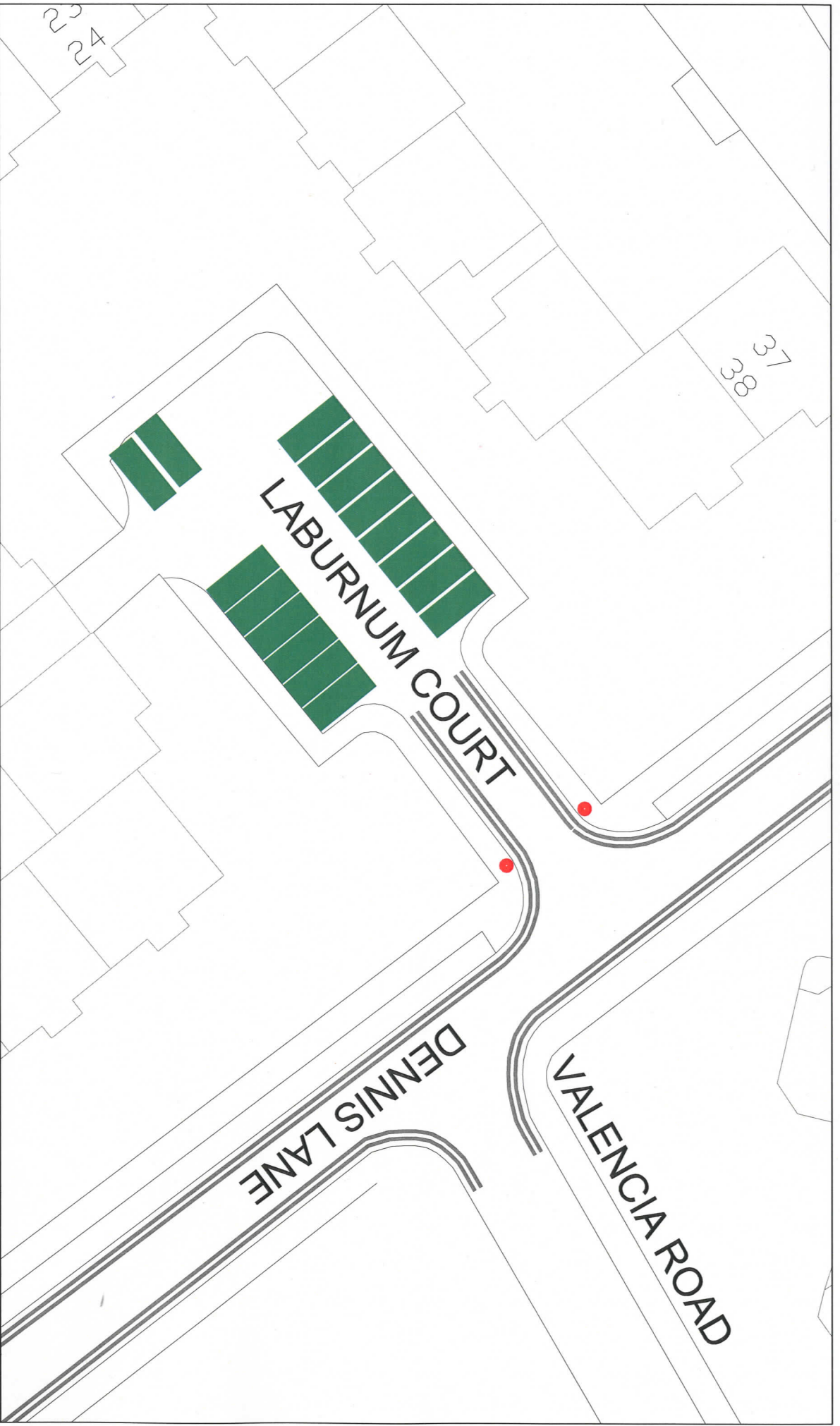
Date
01/10/2010

Checked

P.S.N

This map is reproduced from or based upon Ordnance Survey material with the permission of Ordnance Survey. It is not to be used for any purpose other than that for which it was originally prepared. Unauthorised reproduction infringes Crown copyright and may lead to prosecution under the Copyright, Designs and Patents Act 1988.





Key:

- Existing Double Yellow Lines
- Existing Single Yellow Lines
- Existing Permit Parking Bay

Proposed position of new Permit Holder Only Past This Point Sign (NP434)



COMMUNITY & ENVIRONMENT
TRANSPORTATION
P.O. Box 39, Civic Centre,
Harrow, Middlesex HA1 2XA
Tel: 020 8653 5511
Fax: 020 8420 9611

Project

Stammore Controlled Parking Zone -
Laburnum Court

Title

Permit Holders Only
Special Authorisation Sign

Scale

1:250
A3

Drawn P.T

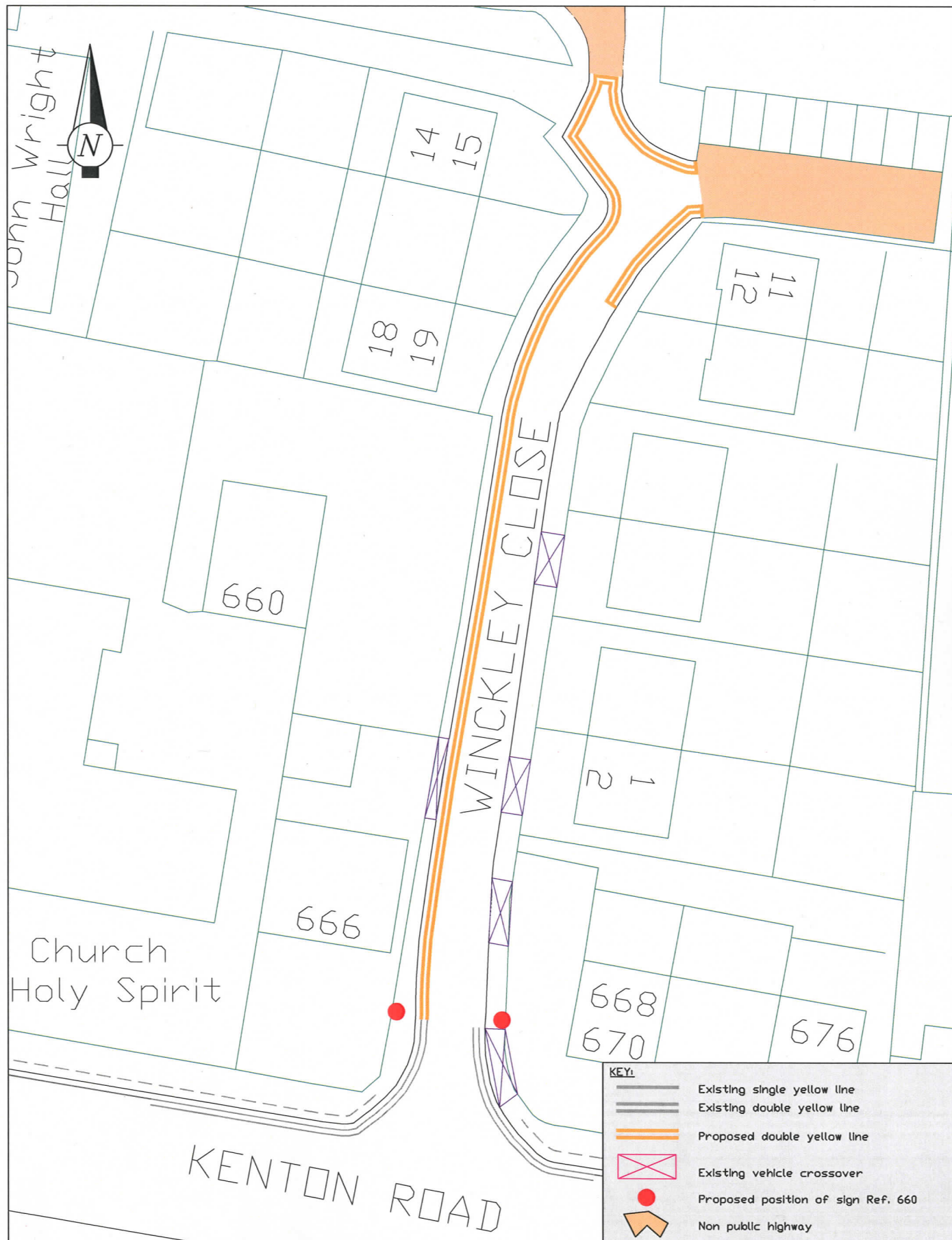
Date
01/10/2010

Checked

P.S.N

This map is reproduced from or based upon Ordnance Survey data. It is reproduced on behalf of the Controller of Her Majesty's Stationery Office (© Crown copyright, and may not be reproduced without the written permission of the Controller of Her Majesty's Stationery Office).
100019206.





Page 3 of 3

This map is reproduced from or based upon Ordnance Survey material with the permission of Ordnance Survey on behalf of the Controller of Her Majesty's Stationery Office (c) Crown copyright. Unauthorised reproduction infringes Crown Copyright and may lead to prosecution or civil proceedings. London Borough of Harrow 100019206.



COMMUNITY & ENVIRONMENT
TRANSPORTATION

P.O. Box 39, Civic Centre,
Harrow, Middlesex, HA1 2XA
Tel: 020 8663 5611
Fax: 020 8420 9611

Project

Winckley Close

Title

Special Authorisation for Permit Holders Only Sign (Ref: 660)

Scale
1:300
@ A3

Drawn P.T
Date
01/10/2010

Checked
P.S.N

Drawing no
LBH/TM

Autocad file

Winckley Road SA, Ref:660