



GT50/94/0002

**ROAD TRAFFIC REGULATION ACT 1984 – SECTIONS 64 AND 65  
AUTHORISATION OF TRAFFIC SIGNS AND SPECIAL DIRECTIONS**

The Secretary of State for Transport, in exercise of his powers under Sections 64 and 65 of the Road Traffic Regulation Act 1984 and of all other powers enabling him in that behalf, for the purpose of informing road users of a Restricted Zone in Iliffe Street, London Borough of Southwark, hereby:-

1. authorises the erection at or within 5 metres of the sites marked with a green cross on the attached plan numbered GT50/94/0002-1 of a traffic sign (hereinafter referred to as “the authorised sign A”) conforming as to size, colour and character with that shown on the attached drawing numbered NP 663.2; and
2. authorises the erection at or within 5 metres of the site marked with an orange cross on the said plan of a traffic sign (hereinafter referred to as “the authorised sign B”) conforming as to size, colour and character with that shown on the attached drawing numbered NP 664.1; and
3. directs, that it is a condition of this authorisation that the authorised signs A and B may only be placed to indicate the effect of a corresponding Traffic Order; and



GT50/94/0002

4. directs, without prejudice to any statutory provision to the like effect, that it is a condition of this authorisation that the placing of the authorised signs A and B at or near the said sites shall continue to have effect only until such day as may be appointed by one month's notice given by the Secretary of State in writing to the traffic authority for the removal or alteration of the authorised signs A and B and on that day the said authorisation shall, without prejudice to the giving of any further authorisation or direction, cease to have effect.


The provisions of Regulations 12, 18 and 19 of the 2002 Regulations shall apply to the authorised sign A in the same manner as they apply to the sign shown in diagram 663 in Schedule 2 to those Regulations.

The provisions of Regulations 12, 18 and 19 of the 2002 Regulations shall apply to the authorised sign B in the same manner as they apply to the sign shown in diagram 664 in Schedule 2 to those Regulations.

Dated... 11 March .....2011  
Signed by authority of the Secretary of State

[Redacted Signature]

.....  
A Grade 7 Official of the Department for Transport



KEY

School House  
CRAMPTON PRIMARY SCHOOL


PROPOSED PEDESTRIAN AREA  
(FOOTWAY BULDOZ)

PROPOSED 50MM KERB UPSTAND TO SEPARATE  
PEDESTRIAN AREA FROM SHARED SPACE

LILFE STREET



PROPOSED RESTRICTED ZONE  
SIGN TO DFT DWG NO.  
633.2 TO BE MOUNTED  
BACK TO BACK WITH CPZ  
ZONE ENTRY SIGN



PROPOSED RESTRICTED ZONE  
SIGN TO DFT DWG NO.  
633.2 TO BE MOUNTED  
BACK TO BACK WITH CPZ  
ZONE ENTRY SIGN

PROPOSED SHARED AREA  
(RESTRICTED PARKING ZONE)

Department for Transport

Date 8/3/11

No. 5750/44/0002-1

No.	Date	Revision
1	12/10	Detail Design



CRAMPTON PRIMARY SCHOOL FOOTWAY BULDOZ, SIGNAGE AND CPZ

Project ABUNDANT AMELIA

Title GENERAL ARRANGEMENTS  
LILFE STREET

Contract No.

Scale 1:200 @ A3

Drawing No. 10201 - DFT - 001

Date 12/10

Before using this drawing, confirm that it has not been superseded.

© CROWN COPYRIGHT

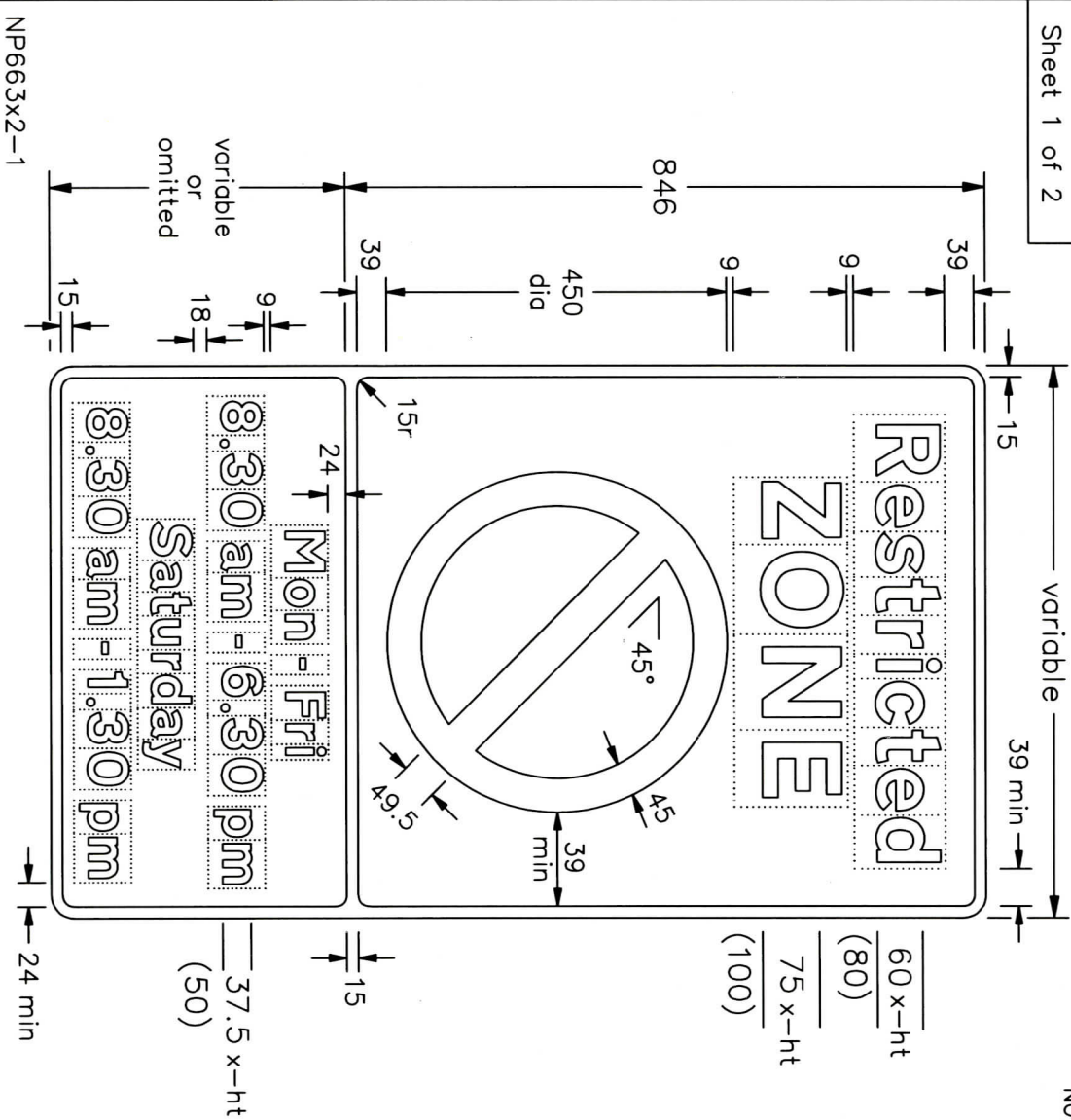
NOTES: 1. The legend is from the Transport Heavy alphabet at the x-heights shown.

2. The tile outlines do not form part of the signs.

3. COLOURS : Background ----- WHITE  
Legend & Borders ----- BLACK  
Roundel & Bar ----- RED  
Roundel Background ---- BLUE

4. DIMENSIONS : All dimensions are based on the smaller x-heights and shall be varied proportionally for the larger sign size.

5. See sheet 2 for 'No loading' and other variants. See section 12 in Chapter 7 of the Traffic Signs Manual for further details of time plate design.



Title:

Regulatory Signs

ENTRANCE TO RESTRICTED  
PARKING ZONE

Issue: Date:

A: 31.8.07

B:

C:

Drawn by:

L.W.

Approved by:

R.M.

Dimensions:

MILLIMETRES

Drawing No.

NP 663.2  
Sheet 1 of 2

Department for  
**Transport**



Before using this drawing, confirm  
that it has not been superseded.

© CROWN COPYRIGHT


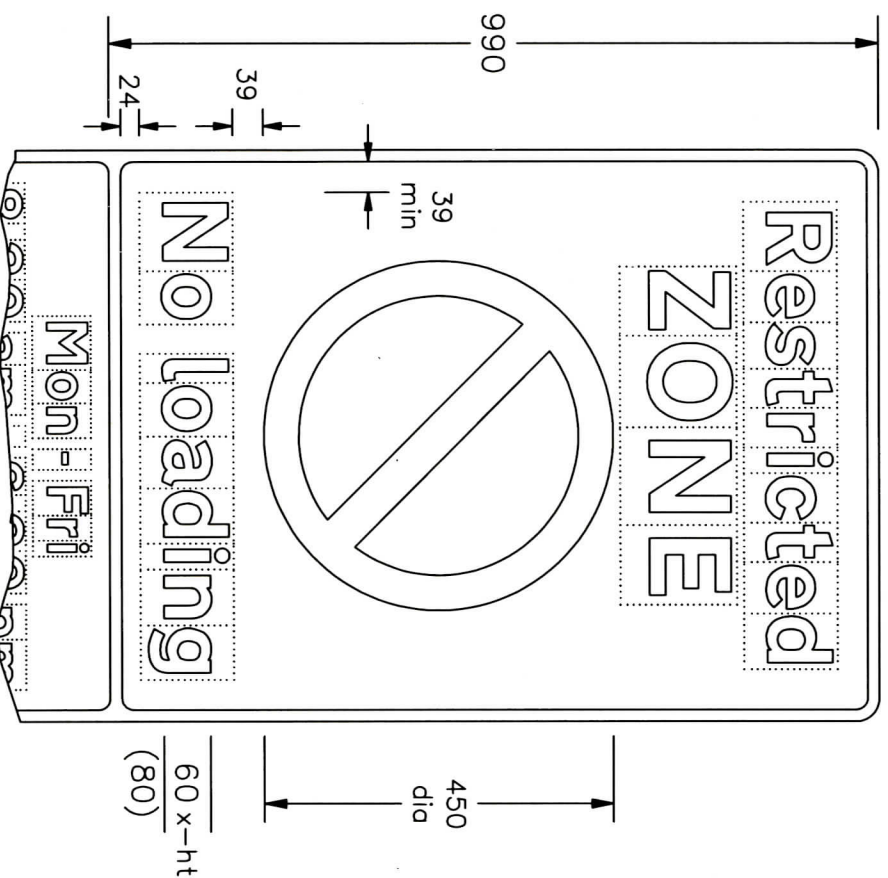
NOTES: 1. The legend is from the Transport Heavy alphabet at the  
x-heights shown where shown. See sheet 1 for other x-heights.

2. The tile outlines do not form part of the signs.

3. COLOURS : Background ----- WHITE  
Legend & Borders ---- BLACK  
Roundel & Bar ----- RED  
Roundel Background ---- BLUE

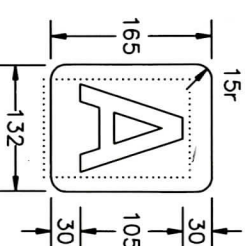
4. DIMENSIONS : All dimensions are based on the smaller x-heights  
and shall be varied proportionally for the larger sign size.

5. See sheet 1 for other dimensions.



TYPICAL CODE IDENTIFIER

NOTE:-  
The character shown is from the Transport  
Medium alphabet. The character and the  
patch may be varied in size and may be  
in any contrasting colours.



NP663x2-2

Department for  
**Transport**

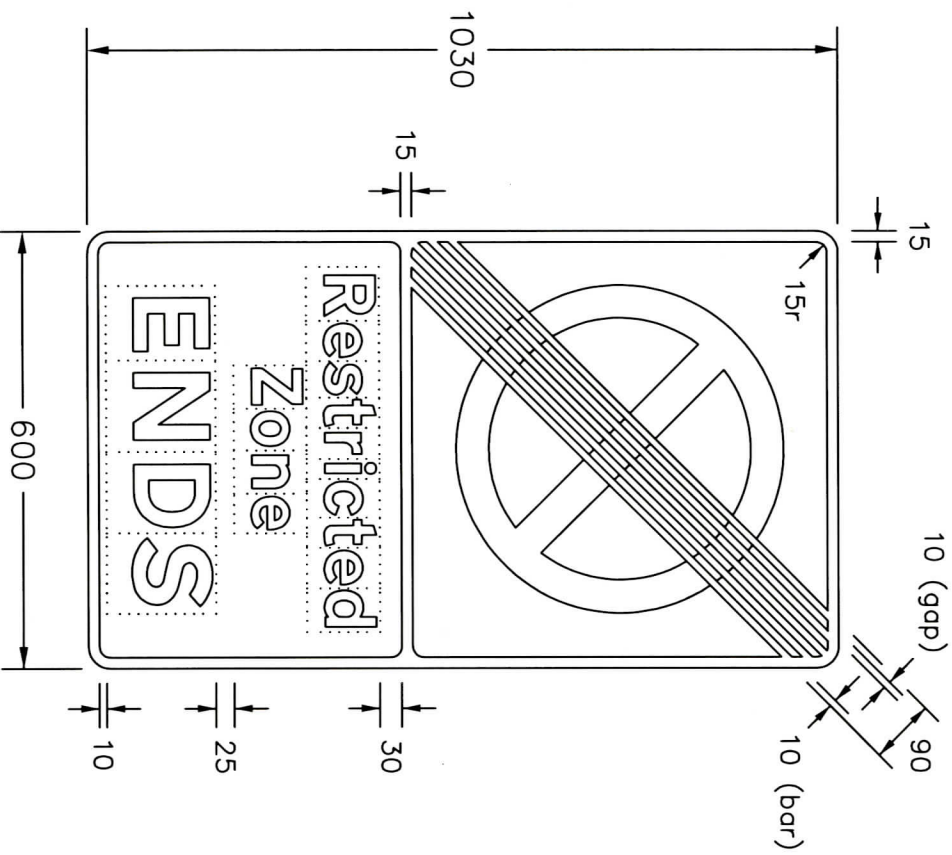
Title: Regulatory Signs  
ENTRANCE TO RESTRICTED  
PARKING ZONE (variants)

Issue: Date:  
A: 31.8.07  
B:  
C:

Drawn by: L.W.  
Approved by: R.M.

Dimensions:  
MILLIMETRES

Drawing No.  
**NP 663.2**  
Sheet 2 of 2

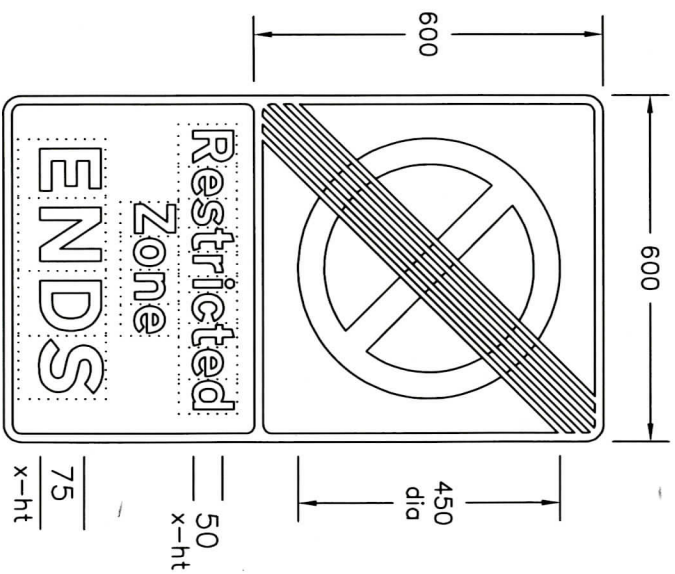


NOTES: – 1. The legends are from the Transport Heavy alphabet at the x-heights shown.

2. The roundel dimensions are proportional to those shown on drawing P 636.

3. The tile outlines do not form part of the signs.

4. COLOURS : Backgrounds ----- WHITE  
Legends, Borders & Diagonal Bars ---- BLACK  
Roundels & Symbols ----- GREY



NP664x1		Title: Regulatory Signs		Issue: Date: A: 14.12.06 B: C:	Drawn by: L.W. Approved by: R.M.	Dimensions: MILLIMETRES	Drawing No. NP 664.1
Department for Transport		RESTRICTED ZONE ENDS					