



GT50/29/0002

**ROAD TRAFFIC REGULATION ACT 1984 – SECTIONS 64 AND 65
AUTHORISATION OF TRAFFIC SIGNS AND SPECIAL DIRECTIONS**

The Secretary of State for Transport, in exercise of his powers under Sections 64 and 65 of the Road Traffic Regulation Act 1984, and of all other powers enabling him in that behalf, for the purpose of informing road users of the conditions of use of bus gates at various locations on Whittle Arch, Broadgate, Ironmonger Row and Tile Hill Lane in Coventry, hereby:-

1. authorises the erection at the sites marked SD1 in the attached set of plans numbered GT50/29/0002-1 of a traffic sign consisting of a plate (hereinafter referred to as “the authorised plate A”) conforming as to size, colour and character with that shown in the attached set of drawings numbered GT50/29/0002-2; and
2. authorises the erection at the sites marked SD2 in the said set of plans of a traffic sign consisting of a plate (hereinafter referred to as “the authorised plate B”) conforming as to size, colour and character with that shown in the said set of drawings; and
3. authorises the erection at the sites marked SD3 in the said set of plans of a traffic sign consisting of a plate (hereinafter referred to as “the authorised plate C”) conforming as to size, colour and character with that shown in the said set of drawings; and
4. directs that the authorised plates A, B and C shall only be used with the sign shown in diagram 953 in Schedule 5 to the Traffic Signs Regulations 2002 (Part I of SI 2002/3113, “the 2002 Regulations”);
and



GT50/29/0002


5. directs that it is a condition of this authorisation that the authorised plates A, B and C may be placed only to indicate the effect of a corresponding Traffic Regulation Order; and

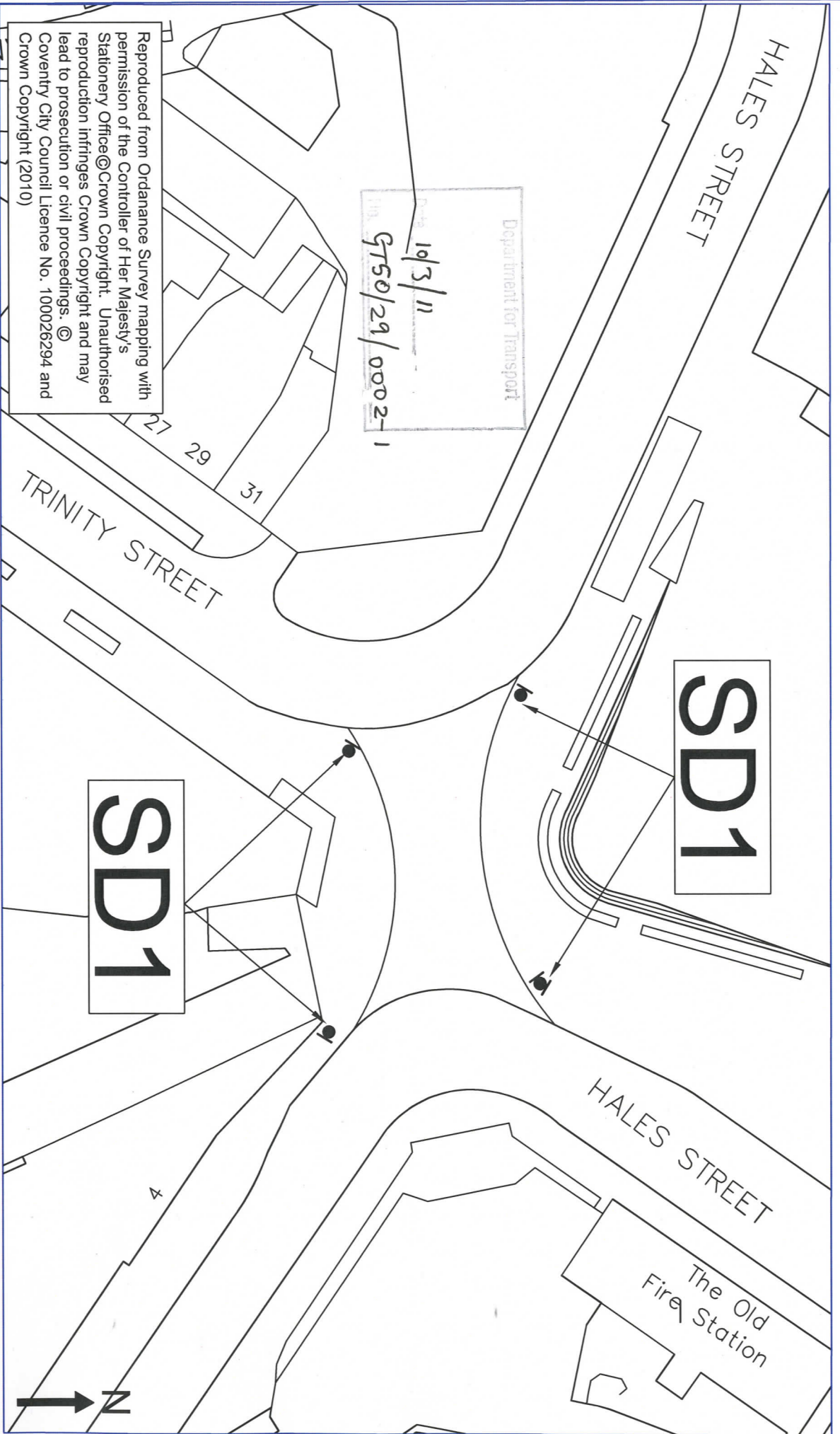
6. directs, without prejudice to any statutory provision to the like effect, that it is a condition of this authorisation that the erection of the authorised plates A, B and C at or near the said sites shall continue to have effect only until such day as may be appointed by one month's notice given by the Secretary of State in writing to the traffic authority for the removal or alteration of the authorised plates A, B and C and on that day the said authorisation shall, without prejudice to the giving of any further authorisation or direction, cease to have effect.

The provisions of Regulations 12, 18 and 19 of the 2002 Regulations shall apply to the authorised plates A, B and C in the same manner as they apply to the sign shown in diagram 953.2 in Schedule 5 to those Regulations.

Dated.....7th April.....2011
Signed by authority of the Secretary of State

.....
A Grade 7 Official of the Department for Transport





Reproduced from Ordnance Survey mapping with permission of the Controller of Her Majesty's Stationery Office@Crown Copyright. Unauthorised reproduction infringes Crown Copyright and may lead to prosecution or civil proceedings. © Coventry City Council Licence No. 1000026294 and Crown Copyright (2010)

Department for Transport
 10/3/11
 GT50/29/0002-1

SD1

SD1

The Old Fire Station



Coventry City Council

Martha Yardley
 Director of City Services and Development

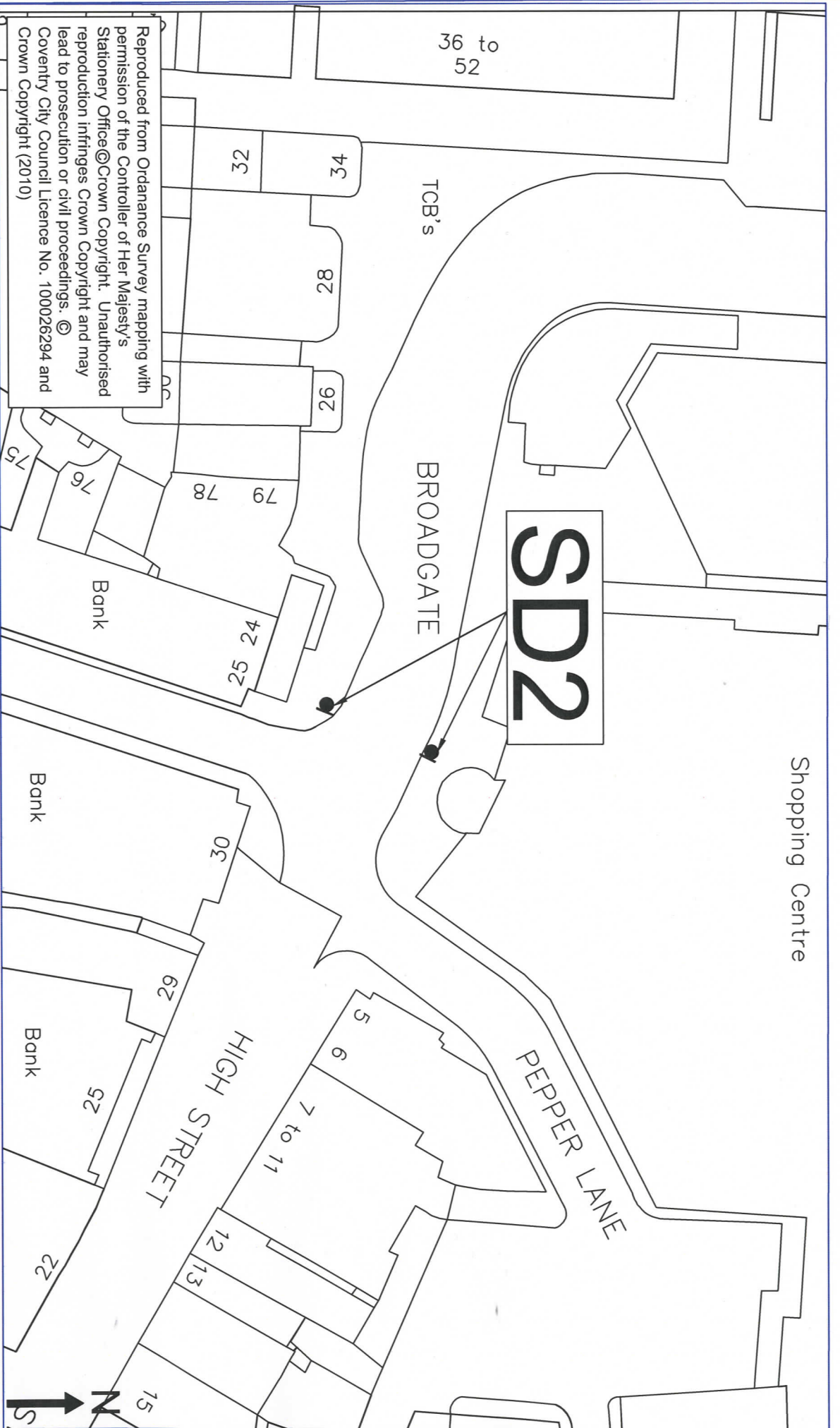
Collin Knight
 Assistant Director - Planning Transport and Highways

Bus Lane Enforcement
Location Plan

Drawn by: RA
 Date: December 2010
 Scale: not to scale
 Drawings:

Revision:
 Plan: Whittle Arch

G:BusLaneEnforcement/DF/WA



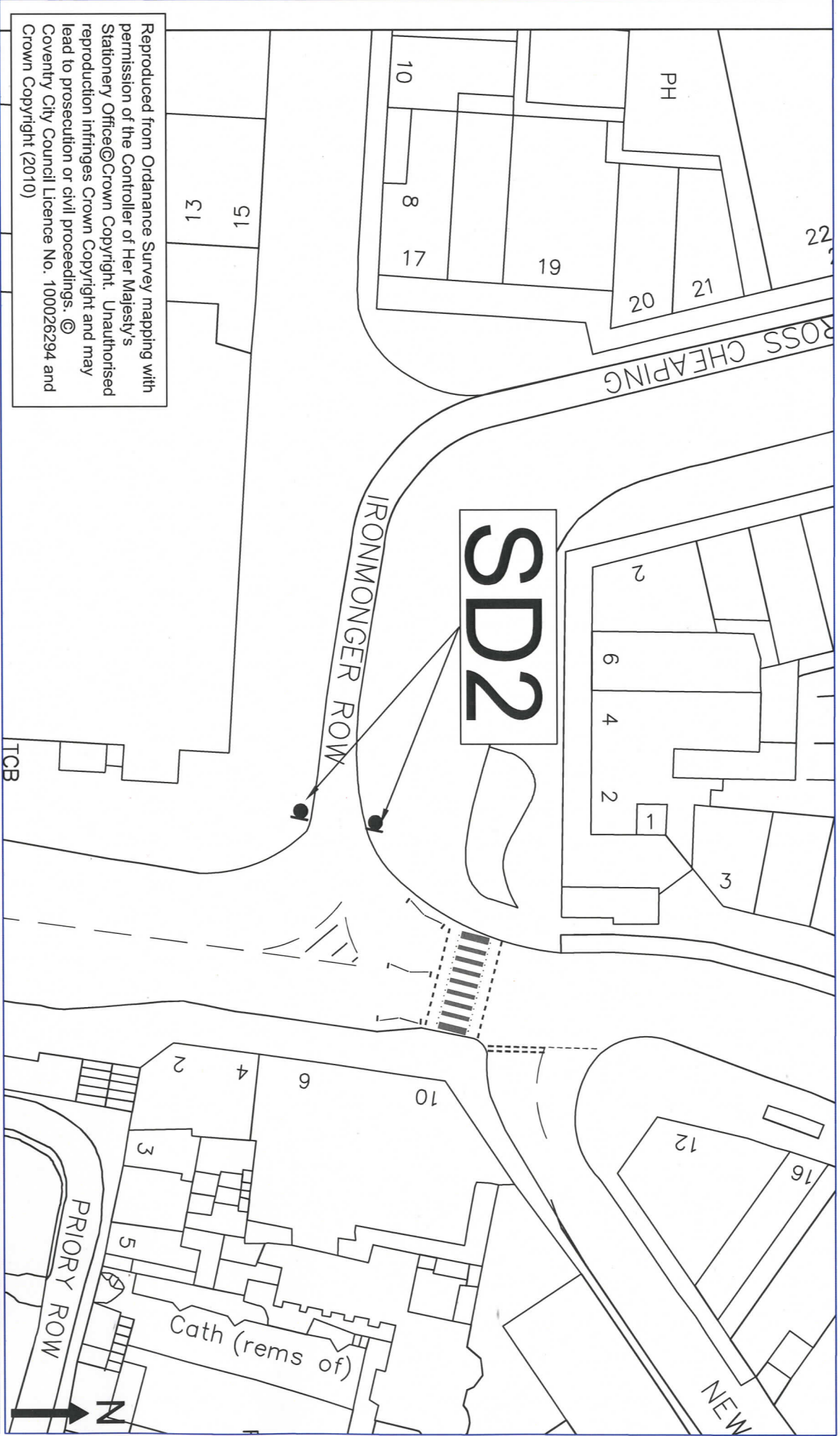
Reproduced from Ordnance Survey mapping with permission of the Controller of Her Majesty's Stationery Office@Crown Copyright. Unauthorised reproduction infringes Crown Copyright and may lead to prosecution or civil proceedings. © Coventry City Council Licence No. 100026294 and Crown Copyright (2010)



Martin Yardley
 Director of City Services and Development
 Collin Knight
 Assistant Director - Planning Transport and Highways

Bus Lane Enforcement
Location Plan

Drawn by: RA	Revision:
Date: December 2010	Plan: Broadgate
Scale: not to scale	
Drawing: G:BusLaneEnforcement/Dft/BG	



Reproduced from Ordnance Survey mapping with permission of the Controller of Her Majesty's Stationery Office © Crown Copyright. Unauthorised reproduction infringes Crown Copyright and may lead to prosecution or civil proceedings. © Coventry City Council Licence No. 100026294 and Crown Copyright (2010)

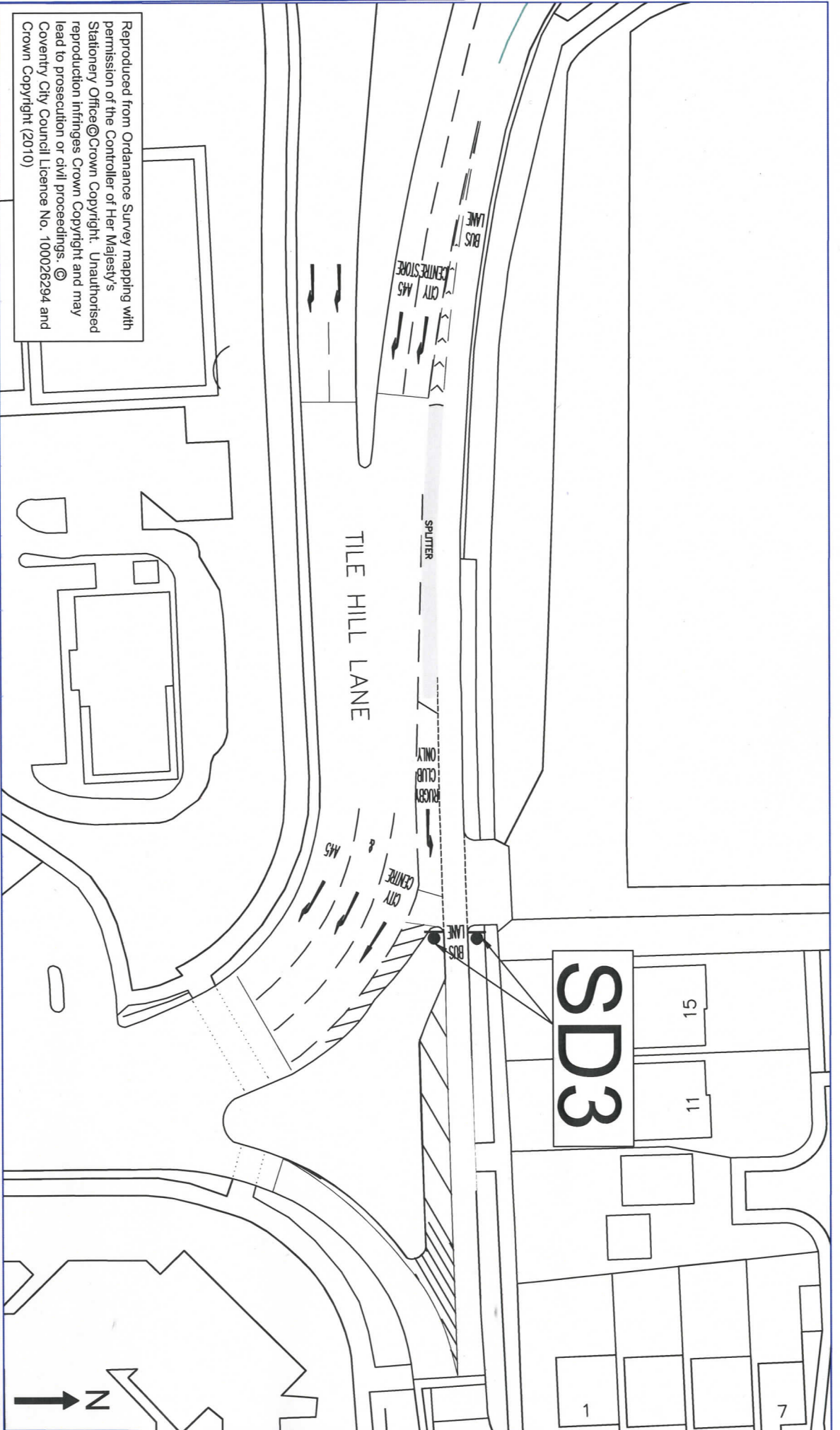
Bus Lane Enforcement

Location Plan

Drawn by: RA	Revision:
Date: December 2010	Plan: Ironmonger Row
Scale: not to scale	
Drawing:	

G:BusLaneEnforcement/D/f/IR

Page 3 of 4



Reproduced from Ordnance Survey mapping with permission of the Controller of Her Majesty's Stationery Office@Crown Copyright. Unauthorised reproduction infringes Crown Copyright and may lead to prosecution or civil proceedings. © Coventry City Council Licence No. 100026294 and Crown Copyright (2010)

Martin Yardley
 Director of City Services and Development

Colin Knight
 Assistant Director - Planning Transport and Highways

**Bus Lane Enforcement
 Location Plan**

Drawn by: RA

Date: December 2010

Scale: not to scale

Revision:

Plan:

Tile Hill Lane

Drawing:

G:BusLaneEnforcement/Df/THL



SD1



**And
authorised
vehicles**

A

Sign Reference	953
Height	750mm
Width	750mm
Area *	0.44sq.m
Material	Class RA2 (12899-1:2007)
Mount Height	as per standard
* Area reduced for rounded corners.	

Department for Transport
Date 10/5/11
No. 5759/29/0002-2

Scheme Ref. City Centre – Whittle Arch	
Sign Ref. Sub Plate	x-height 50.0
Letter colour	BLACK
Background	WHITE
Border	BLACK
Material	Class RA2 (12899-1:2007)
	Area 0.24sq.m

Marin Yardley
Director of City Services and Development

Collin Knight
Assistant Director - Planning Transport and Highways



Coventry City Council

**Bus Lane Enforcement
Signface for Dft approval**

Drawn by: RA

Date: December 2010

Scale: not to scale

Revision:

Plan:

SD1 sign detail

Drawings:

G:BusLaneEnforcement/Dft/SD1

SD2



**And
authorised
vehicles**

B

Sign Reference	953
Height	600mm
Width	600mm
Area *	0.28sq.m
Material	Class RA2 (12899-1:2007)
Mount Height	2300
* Area reduced for rounded corners.	

Scheme Ref. Bus Lane Enforcement	
Sign Ref. Sub plate	x-height 50.0
Letter colour	BLACK
Background	WHITE
Border	BLACK
Material	Class RA2 (12899-1:2007)
	x-height 50.0
	SIGN FACE
	Width 610mm
	Height 390mm
	Area 0.24sq.m

**Bus Lane Enforcement
Signface for Dft approval**

Drawn by: RA

Date: December 2010

Revision:

Scale: not to scale

SD2 sign detail

Drawing:

G:BusLaneEnforcement/Dft/SD2



Coventry City Council

Marin Yardley
Director of City Services and Development

Collin Knight
Assistant Director - Planning Transport and Highways

SD3



**And
authorised
vehicles**

C

Sign Reference	953
Height	750mm
Width	750mm
Area *	0.44sq.m
Material	Class RA2 (12899-1:2007)
Mount Height	
* Area reduced for rounded corners.	

Scheme Ref. City Centre – Whittle Arch	x-height	75.0	
Sign Ref. 953	SIGN FACE		
Letter colour	BLACK	Width	915mm
Background	WHITE	Height	580mm
Border	BLACK	Area	0.53sq.m
Material	Class RA2 (12899-1:2007)		

Bus Lane Enforcement

Signface for DfT approval

Drawn by: RA

Revisions:

Date: December 2010

Plan:

Scale: not to scale

SD3 sign detail

Drawings:

G:BusLaneEnforcement/DfT/SD3



Coventry City Council

Martin Yardley
Director of City Services and Development

Colin Knight
Assistant Director - Planning Transport and Highways