



GT50/091/0001

**ROAD TRAFFIC REGULATION ACT 1984 – SECTIONS 64 AND 65
SPECIAL DIRECTIONS**

The Secretary of State for Transport, in exercise of his powers under Sections 64 and 65 of the Road Traffic Regulation Act 1984, and of all other powers enabling him in that behalf, and having regard to direction 59 of the Traffic Signs General Directions 2002 (Part II to SI 2002/3113, "the 2002 Directions"), hereby:-


1. directs that, notwithstanding the provisions of direction 24 of the 2002 Directions, a sign to diagram 660.3 in Schedule 2 to the Traffic Signs Regulations 2002 (Part I to SI 2002/3113 "the 2002 Regulations") may be used in conjunction with a sign to diagram 1028.3 in Schedule 6 to those Regulations, within the vicinity of the sites marked with a blue cross on the attached set of plans numbered GT50/091/0001-1.

Dated 6 May 2011

Signed by authority of the Secretary of State



.....
A Grade 7 Official of the Department for Transport



The material used in this plot has been reproduced from an Ordnance Survey map with the permission of the Controller of Her Majesty's Stationary Office © Crown copyright. Unauthorized reproduction infringes Crown copyright and may lead to prosecution or civil proceedings. L.B. Newham LA066517 1997.

NOTES

B	06.05.11	Coach Bay Signs Removed	TJM	ZA
REV	DATE	DESCRIPTION	BY	CKD



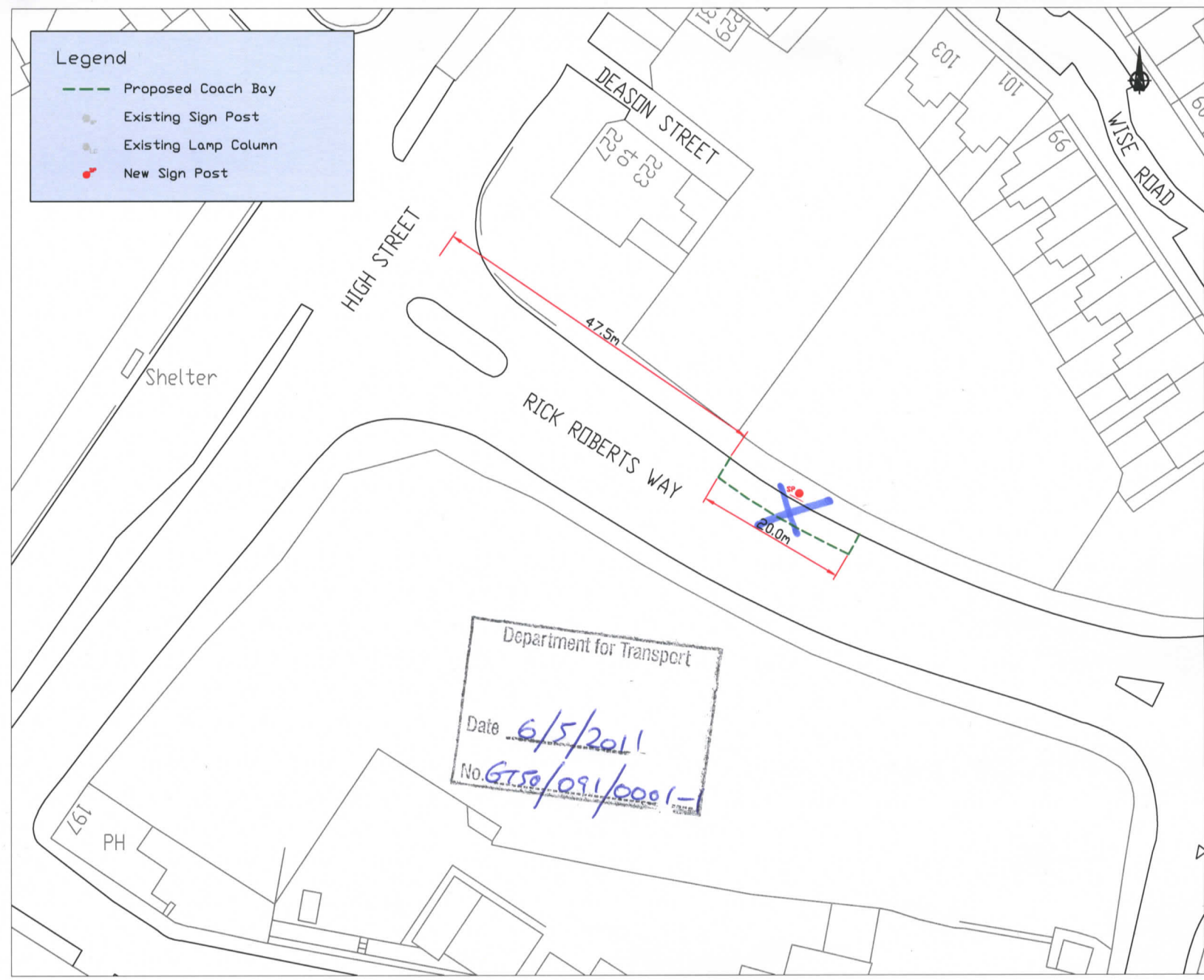
PROJECT
Olympic Coach Bay

SUBJECT
Rick Roberts Way

DRAWN	TJM	DESIGNED	TJM
SCALE	1:500 @A3	CHECKED	ZA
		APPROVED	JB

DRAWING No. CB/RR/02/B

DATE DRAWN	Dec 2010	DATE ISSUED	Jan 2011
---------------	----------	----------------	----------




Legend

- Proposed Coach Bay
- Existing Sign Post
- Existing Lamp Column
- New Sign Post

The material used in this plot has been reproduced from an Ordnance Survey map with the permission of the Controller of Her Majesty's Stationery Office © Crown copyright. Unauthorized reproduction infringes Crown copyright and may lead to prosecution or civil proceedings. L.B. Newham LA06517 1997.

NOTES

B	06.05.11	Coach Bay Signs Removed	TJM	ZA
REV	DATE	DESCRIPTION	BY	CKD



PROJECT
Olympic Coach Bay

SUBJECT
Carpenters Road

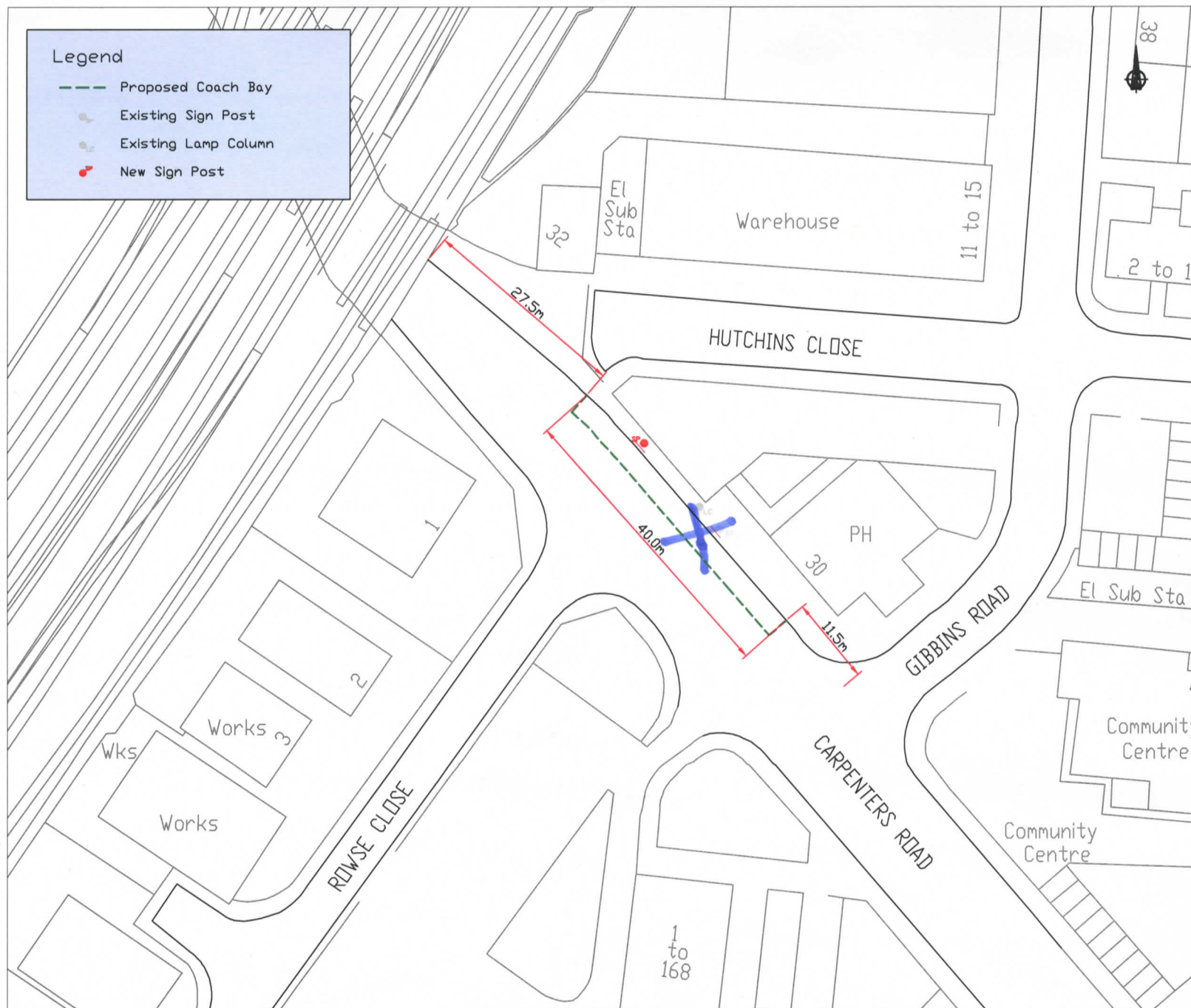
DRAWN	TJM	DESIGNED	TJM
SCALE	1:500 @A3	CHECKED	ZA
		APPROVED	JB

DRAWING No. CB/CR/01/B

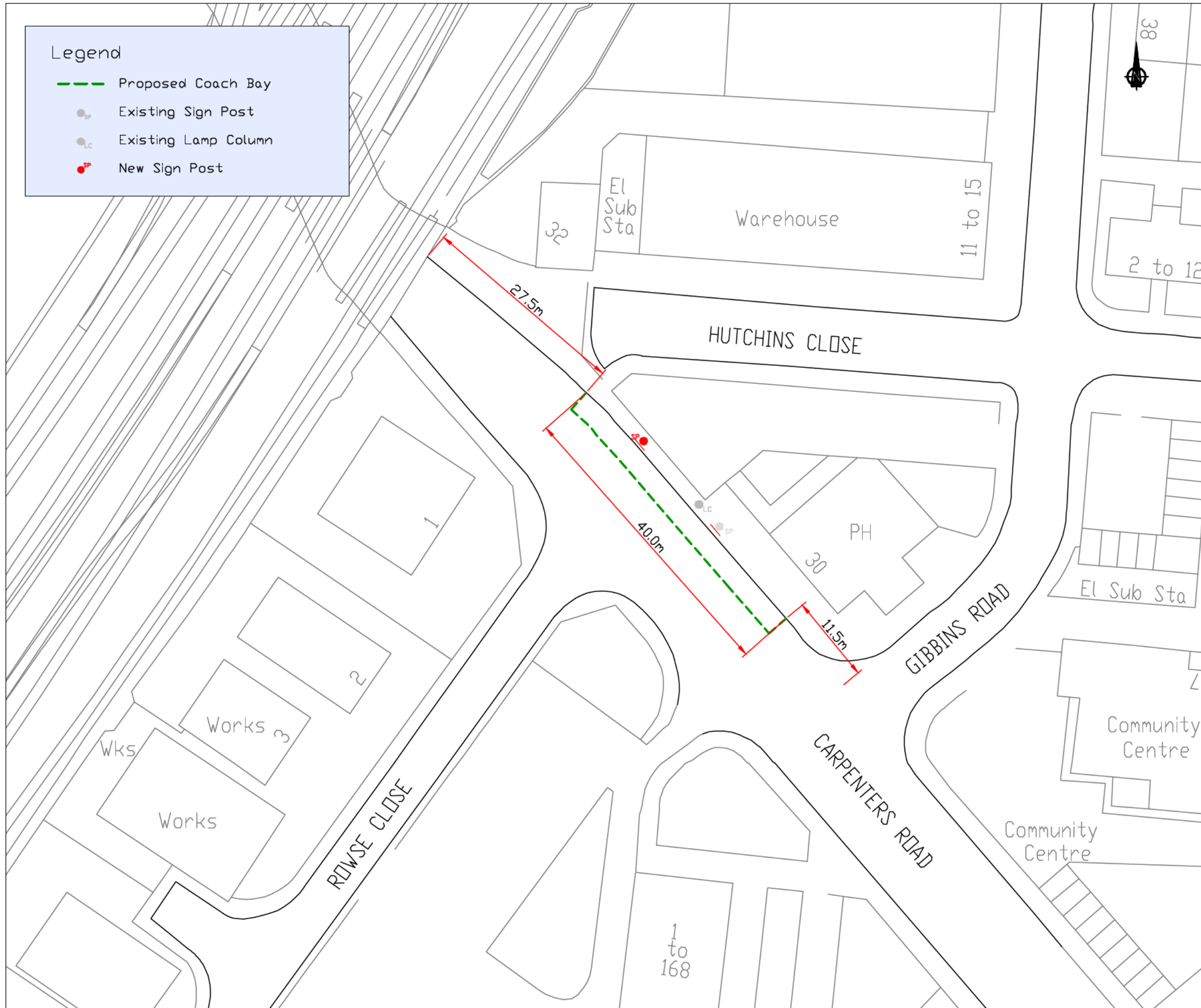
DATE DRAWN	Dec 2010	DATE ISSUED	Jan 2011
---------------	----------	----------------	----------

Legend

- Proposed Coach Bay
- Existing Sign Post
- Existing Lamp Column
- New Sign Post



File Name & Location



File Name & Location

The material used in this plot has been reproduced from an Ordnance Survey map with the permission of the Controller of Her Majesty's Stationery Office © Crown copyright. Unauthorized reproduction infringes Crown copyright and may lead to prosecution or civil proceedings. L.B. Newham LA086517 1997.

NOTES

B	06.05.11	Coach Bay Signs Removed	TJM	ZA
REV	DATE	DESCRIPTION	BY	CKD



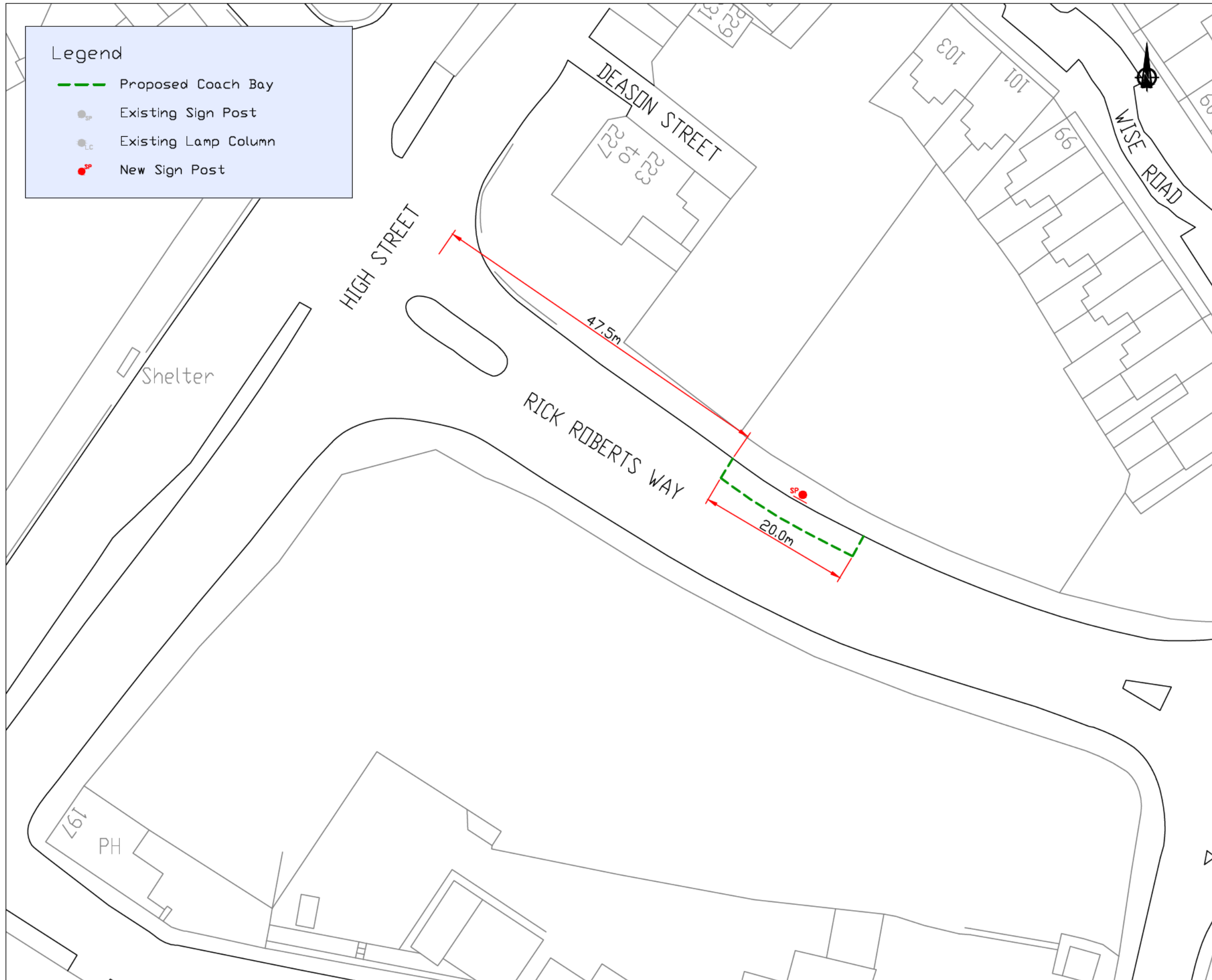
PROJECT	Olympic Coach Bay
---------	-------------------

SUBJECT	Carpenters Road
---------	-----------------

DRAWN	TJM	DESIGNED	TJM
SCALE	1:500 @A3	CHECKED	ZA
		APPROVED	JB

DRAWING No.	CB/CR/01/B
-------------	------------

DATE DRAWN	Dec 2010	DATE ISSUED	Jan 2011
------------	----------	-------------	----------



Legend

- Proposed Coach Bay
- Existing Sign Post
- Existing Lamp Column
- New Sign Post

The material used in this plot has been reproduced from an Ordnance Survey map with the permission of the Controller of Her Majesty's Stationery Office © Crown copyright. Unauthorized reproduction infringes Crown copyright and may lead to prosecution or civil proceedings. L.B. Newham LA086517 1997.

NOTES

REV	DATE	DESCRIPTION	BY	CKD
B	06.05.11	Coach Bay Signs Removed	TJM	ZA

Newham London

PROJECT

Olympic Coach Bay

SUBJECT

Rick Roberts Way

DRAWN	TJM	DESIGNED	TJM
SCALE	1:500 @A3	CHECKED	ZA
		APPROVED	JB

DRAWING No. CB/RR/02/B

DATE DRAWN	Dec 2010	DATE ISSUED	Jan 2011
---------------	----------	----------------	----------