



GT50/118/0010

**ROAD TRAFFIC REGULATION ACT 1984 – SECTIONS 64 AND 65
AUTHORISATION OF TRAFFIC SIGNS AND SPECIAL DIRECTIONS**

The Secretary of State for Transport, in exercise of his powers under Sections 64 and 65 of the Road Traffic Regulation Act 1984 and of all other powers enabling him in that behalf, for the purpose of informing road users of resident permit holder parking places in Church Walk, Canal Road and Beaver Place in Worksop, Nottinghamshire, hereby:-

1. authorises the erection at or within 5 metres of the sites marked with a blue cross on the attached plan numbered GT50/118/0010-1 of a traffic sign (hereinafter referred to as “the authorised sign A”) conforming as to size, colour and character with that shown in the drawing numbered NP 434, save that a) the days of the week may be omitted or varied, b) the times of day may be omitted or varied and c) the permit identifier patch may be omitted or varied; and
2. authorises the erection at or within 5 metres of the sites marked with an orange cross on the said plan of a traffic sign (hereinafter referred to as “the authorised sign B”) conforming as to size, colour and character with that shown in the drawing numbered GT50/118/0010-2; and
3. directs that the sign shown in diagram 660 or 660.3 in Schedule 2 to the Traffic Signs Regulations 2002 (Part I of SI 2002/3113, “the 2002 Regulations”) may be erected in sufficient numbers to give adequate information to road users of the waiting restrictions in force within the said road; and



GT50/118/0010

4. directs that, notwithstanding the provisions of Direction 24(1) of the Traffic Signs General Directions 2002 (Part II of SI 2002/3113), road markings to diagrams 1017, 1018.1, 1028.4, 1032 and 1033 in Schedule 6 to the 2002 Regulations need not be used in conjunction with the sign to diagram 660 or 660.3 in Schedule 2 to those Regulations within the said road; and
5. directs that it is a condition of this authorisation that the authorised signs A and B may be placed only to indicate the effect of a corresponding Traffic Regulation Order; and
6. directs, without prejudice to any statutory provision to the like effect, that it is a condition of this authorisation that the erection of the authorised signs A and B at or near the said sites shall continue to have effect only until such day as may be appointed by one month's notice given by the Secretary of State in writing to the traffic authority for the removal or alteration of the authorised signs A and B and on that day the said authorisation shall, without prejudice to the giving of any further authorisation or direction, cease to have effect.

The provisions of Regulations 12, 18 and 19 of the 2002 Regulations shall apply to the authorised sign A in the same manner as they apply to the sign shown in diagram 660.3 in Schedule 2 to those Regulations.



GT50/118/0010


The provisions of Regulations 12, 18 and 19 of the 2002 Regulations shall apply to the authorised sign B in the same manner as they apply to the sign shown in diagram 645 in Schedule 2 to those Regulations.

Dated... *16 March*2011

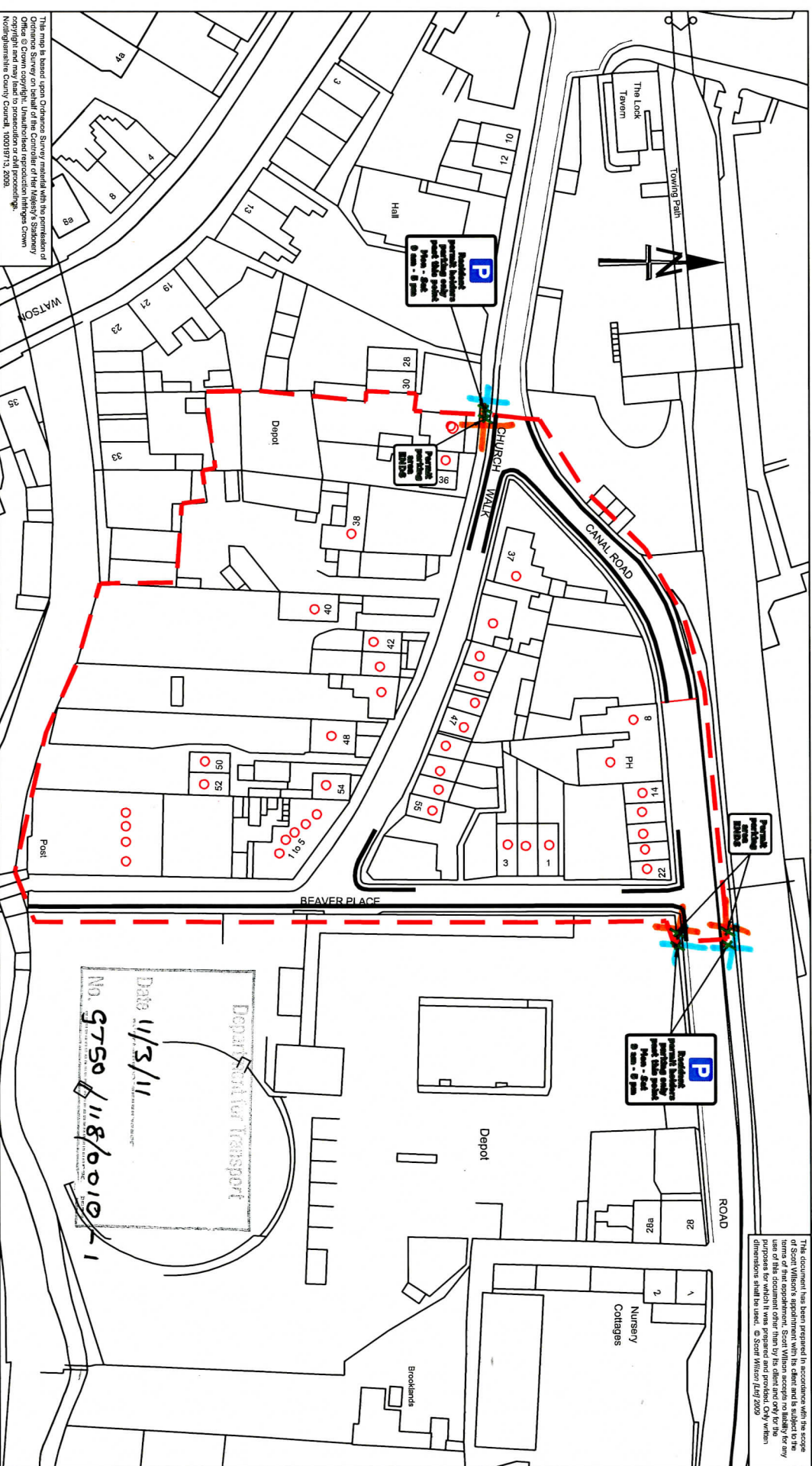
Signed by authority of the Secretary of State



A Grade 7 Official of the Department for Transport



This document has been prepared in accordance with the scope of work defined in the contract and is not to be used for any other purpose without the written consent of Scott Wilson. Scott Wilson accepts no liability for any use of this document other than by its client and only for the purposes for which it was prepared and provided. Only within dimensions shall be used. © Scott Wilson Ltd 2009



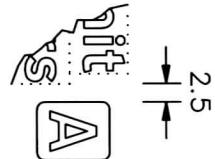
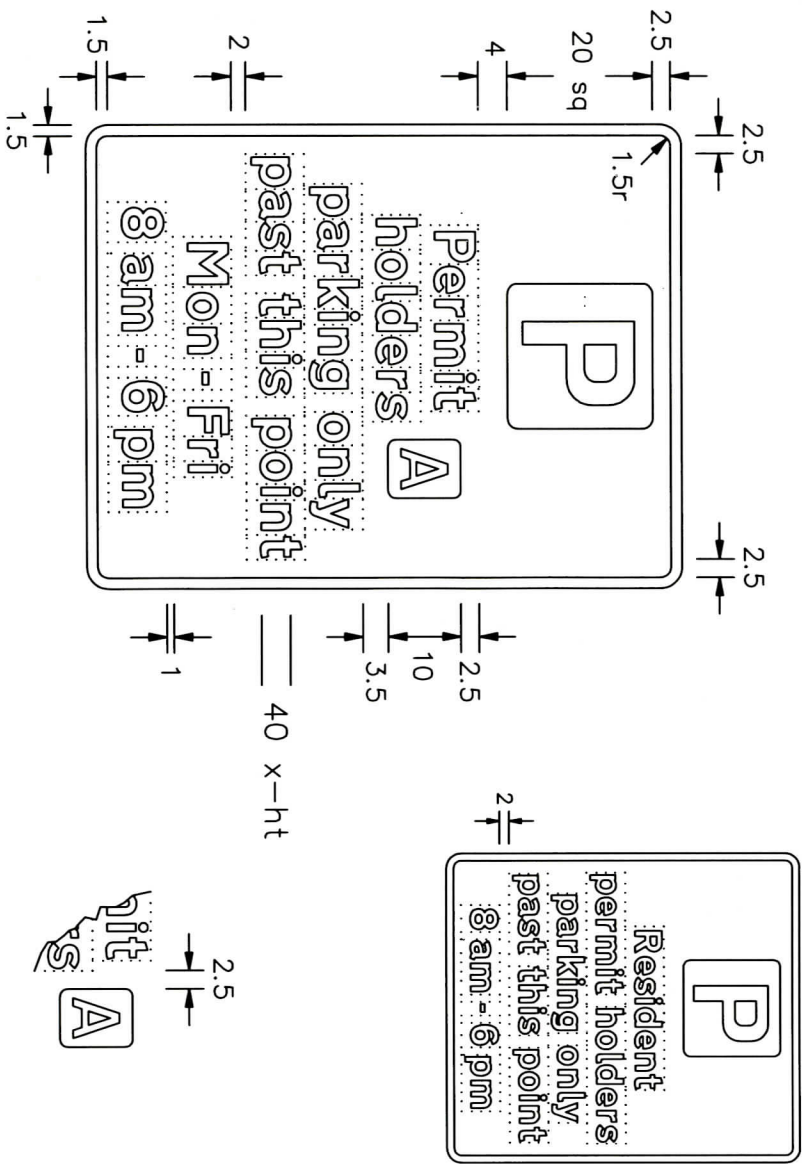
This map is based upon Ordnance Survey data and is not to be used for any other purpose without the written consent of Ordnance Survey. Ordnance Survey is the copyright owner of this map. All rights are reserved. Ordnance Survey copyright and may be used in reproduction or other purposes without the written consent of Ordnance Survey. Ordnance Survey is the copyright owner of this map. All rights are reserved.



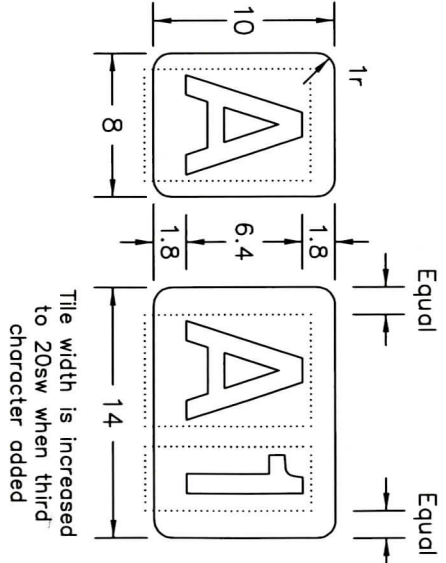
Nottinghamshire County Council
 Director Tim Malynn
 Trent Bridge House, Fox Road
 West Bridgford, Nottingham NG2 6BJ
 Tel: 0115 9823 823

Status	DFT AUTHORISATION	Approved	GB	Date	01/11	D129146/NN01/1108/201
Project	CHURCH LANE AREA WORKSOP	Drawing Title	SIGN AUTHORISATION NP434 & 'PERMIT AREA ENDS' SIGN LOCATIONS	Scale at A4 :	1:1000	
		Drawn	MPJB	Approved	Revised	
		Checked	GB	Date	Date	





- NOTES:
- The legend is from the Transport Heavy alphabet at the x-height shown.
 - Details of the 'P' symbol are given on drawing S 43.
 - The tile outlines do not form part of the sign.
 - COLOURS : Background ----- WHITE
 Legend & Border ---- BLACK
 'P' symbol ----- WHITE
 'P' Tile ----- BLUE
 - DIMENSIONS : x-height are in millimetres, other dimensions are in stroke widths. (4sw = x-ht)



TYPICAL CODE IDENTIFIERS

NOTE : The characters shown are from the Transport Medium alphabet. The characters and the tiles may be varied in size and may be in any contrasting colours.

Drawing No.

Related Drawing

NP 434

S 43

Before using this drawing, confirm that it has not been superseded.

© CROWN COPYRIGHT

Sheet 2 of 2

NOTES: 1. The legend is from the Transport Heavy alphabet at the x-height shown.

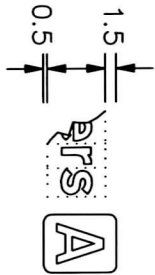
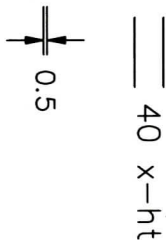


2. Details of the 'P' symbol are given on drawing S 43.

3. The tile outlines do not form part of the sign.

4. COLOURS : Background ----- WHITE
Legend & Border ---- BLACK
'P' symbol ----- WHITE
'P' Tile ----- BLUE

5. DIMENSIONS : x-heights are in millimetres, other dimensions are in stroke widths. (4sw = x-ht)

6. See sheet 1 for other dimensions and details of permit patch.



NP434-2

Department for
Transport

Title: Regulatory Signs

PERMIT PARKING PAST THIS POINT

Issue: Date:

A: 11.5.07

B:

C:

Drawn by:

L.W.

Approved by:

R.M.

Dimensions:

SEE

NOTE 5

Drawing No.

NP 434

Sheet 2 of 2



Tiles do not form part of sign

40mm x-height
Black legend and border
White Background

