GT50/161/0001

ROAD TRAFFIC REGULATION ACT 1984 – SECTIONS 64 AND 65
AUTHORISATION OF TRAFFIC SIGNS AND SPECIAL DIRECTIONS

The Secretary of State for Transport, in exercise of his powers under Sections 64 and 65 of the Road Traffic Regulation Act 1984 and of all other powers enabling him in that behalf, for the purpose of informing road users of a Restricted Zone in Poynton village, Cheshire East, hereby:-

1. authorises the erection at or within 5 metres of the sites marked with a green cross on the attached plan numbered GT50/161/0001-1 of a traffic sign (hereinafter referred to as "the authorised sign A") conforming as to size, colour and character with that shown on the attached drawing numbered NP 663.2, save that the legend on the lower panel shall read "At any time except in signed bays"; and

2. authorises the erection at or within 5 metres of the sites marked with an orange cross on the said plan of a traffic sign (hereinafter referred to as "the authorised sign B") conforming as to size, colour and character with that shown on the attached drawing numbered NP 664.1; and

3. authorises the erection at appropriate sites on the said plan of a traffic sign (hereinafter referred to as "the authorised sign C") conforming as to size, colour and character with that shown on the attached drawing numbered NP 637.4; and

4. authorises the placing within the vicinity of the sites outlined in red on the said plan of a traffic sign consisting of a road marking (hereinafter referred to as "the authorised marking") conforming as to the layout shown at the said outlined sites, in studs of the size, colour and character shown on the attached drawing numbered GT50/161/0001-2; and

5. directs, that it is a condition of this authorisation that the authorised signs A, B and C and the authorised marking may only be placed to indicate the effect of a corresponding Traffic Regulation Order; and

6. directs, without prejudice to any statutory provision to the like effect, that it is a condition of this authorisation that the placing of the authorised signs A, B and C and the authorised marking at or near the said sites shall continue to have effect only until such day as may be appointed by one month's notice given by the Secretary of State in writing to the traffic authority for the removal or alteration of the authorised signs A, B and C and the authorised marking and on that day the said authorisation shall, without prejudice to the giving of any further authorisation or direction, cease to have effect.

The provisions of Regulations 12, 18 and 19 of the 2002 Regulations shall apply to the authorised sign A in the same manner as they apply to the sign shown in diagram 663 in Schedule 2 to those Regulations.

The provisions of Regulations 12, 18 and 19 of the 2002 Regulations shall apply to the authorised sign B in the same manner as they apply to the sign shown in diagram 664 in Schedule 2 to those Regulations.

GT50/161/0001

The provisions of Regulations 12, 18 and 19 of the 2002 Regulations shall apply to the authorised sign C in the same manner as they apply to the sign shown in diagram 637 in Schedule 2 to those Regulations.

The provisions of Regulations 12 and 31 of the 2002 Regulations shall apply to the authorised marking in the same manner as they apply to the sign shown in diagram 1028.3 in Schedule 6 to those Regulations.

Dated.....7 April.....2011

Signed by authority of the Secretary of State

.....[redacted].....

A Grade 7 Official of the Department for Transport

CERTIFIED TRUE COPY

4/5/11

[redacted]

DEPARTMENT FOR TRANSPORT

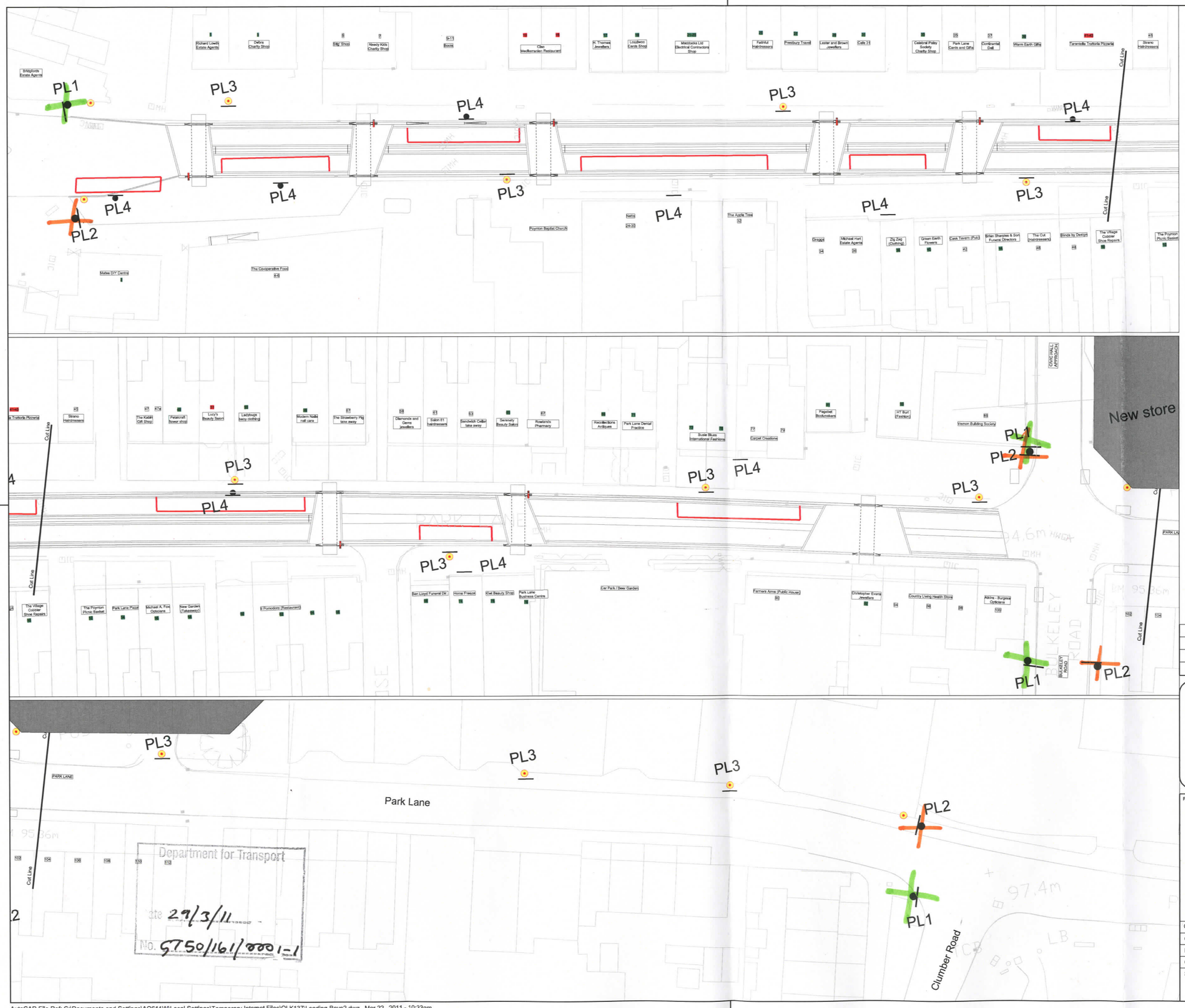

Key.

- Proposed Loading bay. Demarked with steel studs 50mmØ at 1m centres set 1-2mm proud of tarmac surface
- Proposed lighting column position
- Proposed crossing downlighter
- PL4 Proposed sign - post mounted on 76mmØ post.
- Proposed sign mounted on new lighting column
- PL4 Proposed sign - surface mounted subject to building owner approval.

Signs - Refer to drawing no. DT/PO/ S001 for details

PL1: Zone Entry sign.

PL2: Zone Ends sign.

PL3: Zone repeater sign.

PL4: Loading Bay sign.

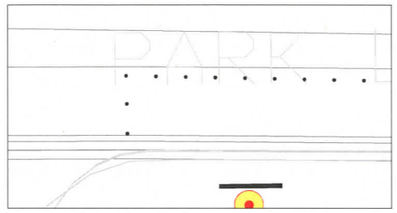

Layout of studs - set in tarmac. Scale 1:100

This map is based upon Ordnance Survey material with the permission of Ordnance Survey on behalf of the Controller of Her Majesty's Stationery Office © Crown copyright. Unauthorised reproduction infringes Crown copyright and may lead to prosecution or civil proceedings. CHESHIRE EAST COUNCIL 100049045 2010

Ph/Rev.	Revision Details	Rev.by	Chk.by	Date
D/C	Delivery details removed, stud layout added	AJC	–	22/12/10
D/B	Sign details added	AJC	–	16/12/10

Cheshire East Council

Project:

Poynton Village Improvement Scheme
Park Lane

Proposed layout of loading bays

Cheshire East Council - Environmental Services, Floor 6 Delamere House, Delamere St. Crewe CW1 2LL

Contact Name: Dave Wilkinson Telephone: 01270 686418

Drawn by: AJC Fax No: 01270 68N/A

Checked by: - Date: Nov 2010 Sheet 1 of 1

Scales at A1: 1:250 Drawing No: ER/1261050/07/03 Phase/Rev: D/C

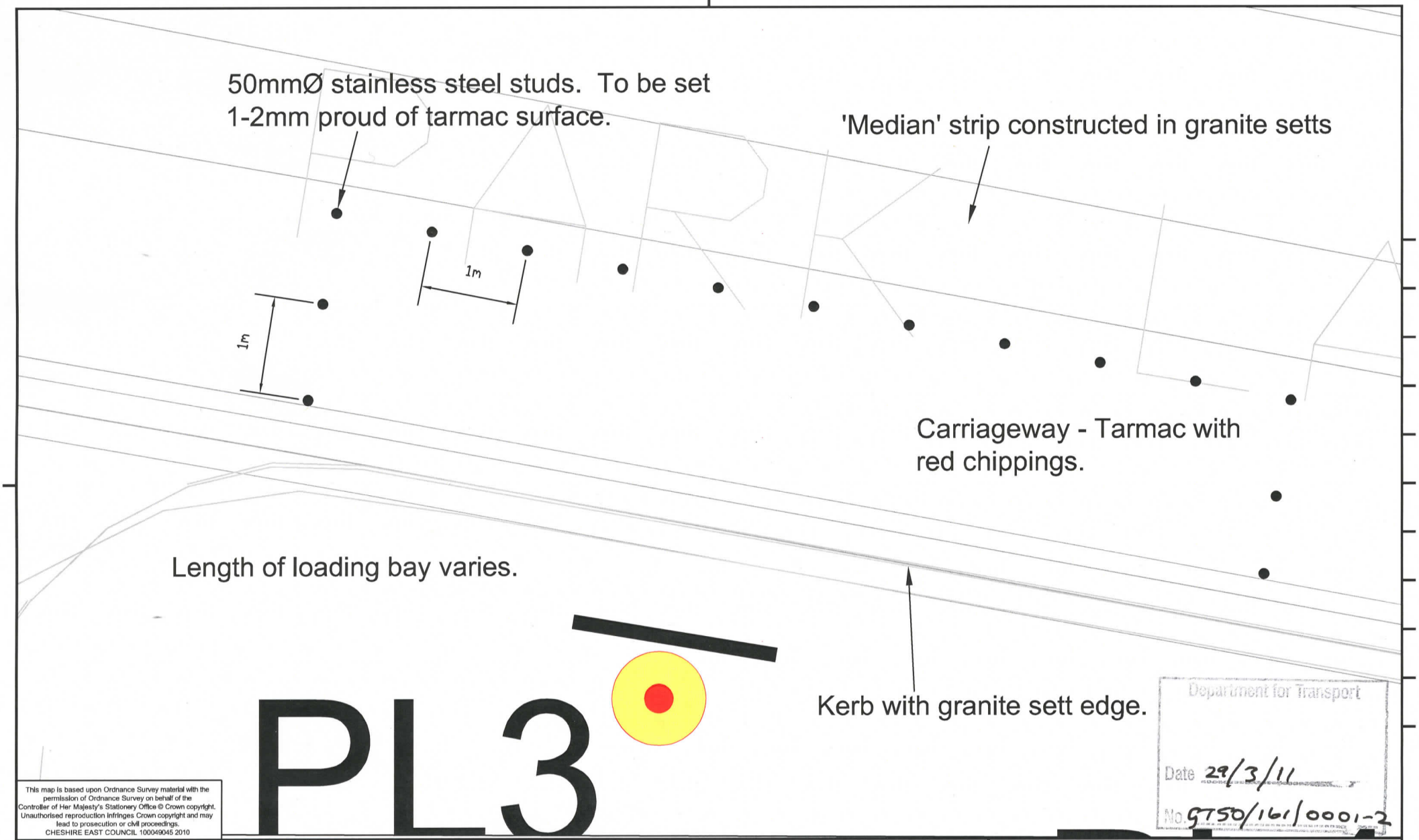

This map is based upon Ordnance Survey material with the permission of Ordnance Survey on behalf of the Controller of Her Majesty's Stationery Office © Crown copyright. Unauthorised reproduction infringes Crown copyright and may lead to prosecution or civil proceedings.
CHESHIRE EAST COUNCIL 100049045 2010

Department for Transport
Date 29/3/11
No. 5750/161/0001-2

Cheshire East Council

Project:

Poynton Village Improvement Scheme: Park Lane

Loading Bay Demarcation Detail

Drawn by: AJC	Checked by: -
Date: 29 Mar 2011	Scale at A4: 1:50
Drawing No: ER/12061050/07/04	Phase/Rev: D/A

AutoCAD File Ref: X:□1_EDW_Current_Projects_Folders□1261050 SEMMMS Poynton□ACAD□Phase 1□Loading-Bays.dwg Mar 29, 2011 - 11:43am

Drawing No.
NP 663.2
Sheet 1 of 2

Before using this drawing, confirm that it has not been superseded.

© CROWN COPYRIGHT

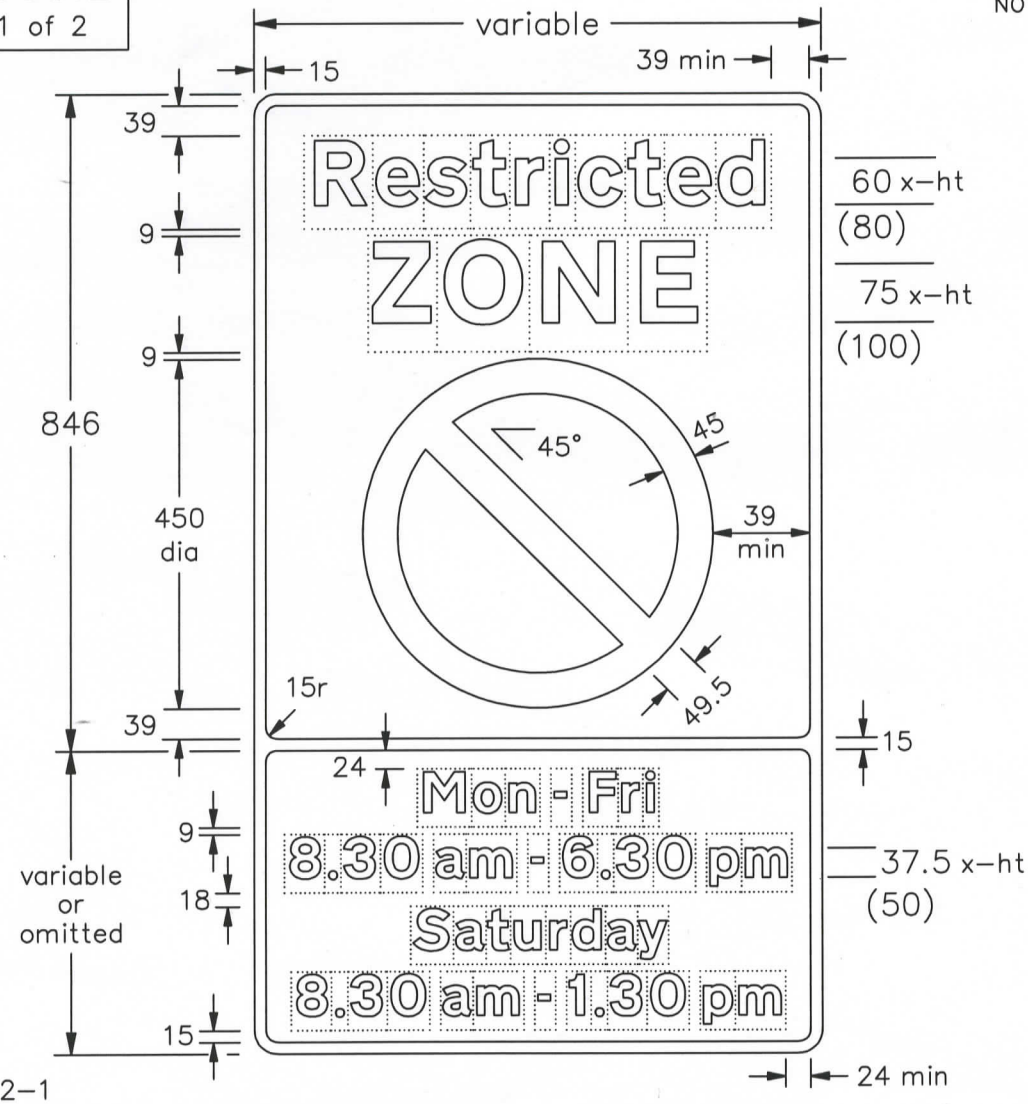

NP663x2-1

NOTES:

1. The legend is from the Transport Heavy alphabet at the x-heights shown.
2. The tile outlines do not form part of the signs.
3. COLOURS : Background -------- WHITE
   Legend & Borders ---- BLACK
   Roundel & Bar ------ RED
   Roundel Background --- BLUE
4. DIMENSIONS : All dimensions are based on the smaller x-heights and shall be varied proportionally for the larger sign size.
5. See sheet 2 for 'No loading' and other variants. See section 12 in Chapter 7 of the Traffic Signs Manual for further details of time plate design.

Department for Transport	Title: Regulatory Signs ENTRANCE TO RESTRICTED PARKING ZONE	Issue: A: B: C:	Date: 31.8.07	Drawn by: L.W. Approved by: R.M.	Dimensions: MILLIMETRES	Drawing No. NP 663.2 Sheet 1 of 2

Drawing No.
NP 663.2
Sheet 2 of 2

Before using this drawing, confirm that it has not been superseded.

© CROWN COPYRIGHT

NOTES:
1. The legend is from the Transport Heavy alphabet at the x–heights shown where shown. See sheet 1 for other x–heights.
2. The tile outlines do not form part of the signs.
3. COLOURS : Background -------- WHITE
   Legend & Borders ---- BLACK
   Roundel & Bar ------ RED
   Roundel Background --- BLUE
4. DIMENSIONS : All dimensions are based on the smaller x–heights and shall be varied proportionally for the larger sign size.
5. See sheet 1 for other dimensions.

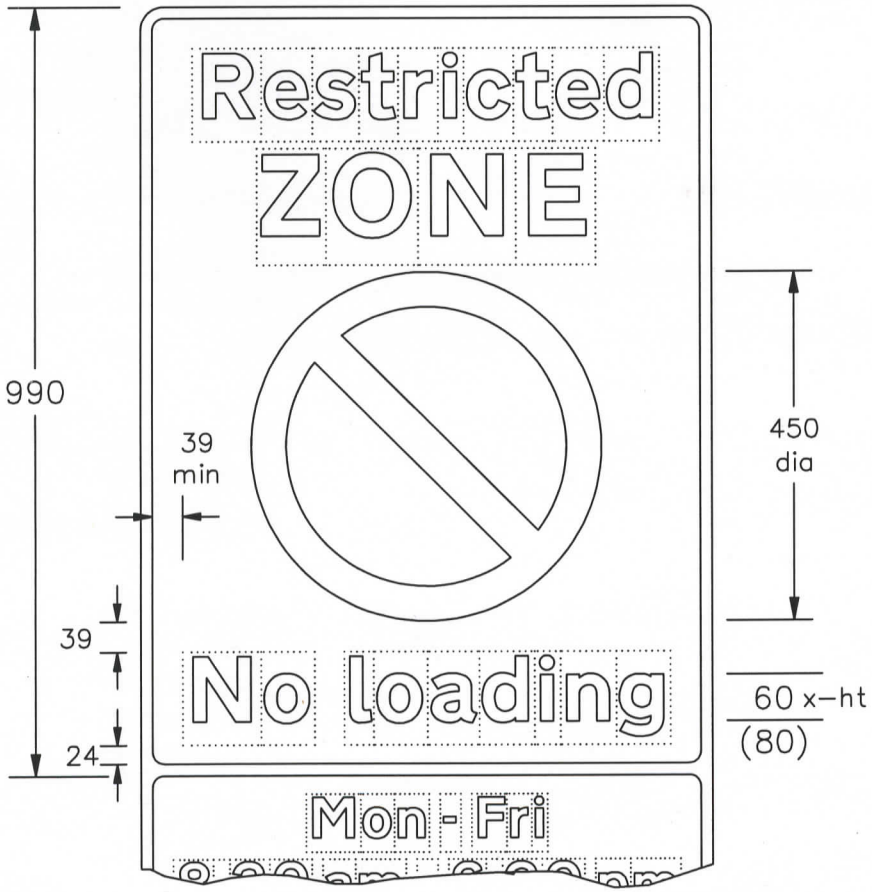

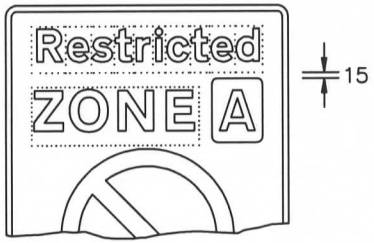

TYPICAL CODE IDENTIFIER

NOTE: –
The character shown is from the Transport Medium alphabet. The character and the patch may be varied in size and may be in any contrasting colours.

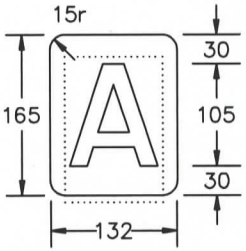

NP663x2–2

Department for Transport	Title: Regulatory Signs ENTRANCE TO RESTRICTED PARKING ZONE (variants)	Issue: A: B: C:	Date: 31.8.07	Drawn by: L.W. Approved by: R.M.	Dimensions: MILLIMETRES	Drawing No. NP 663.2 Sheet 2 of 2

Drawing No.	Related Drawing
NP 664.1	P 636

Before using this drawing, confirm that it has not been superseded.

© CROWN COPYRIGHT

NOTES:– 1. The legends are from the Transport Heavy alphabet at the x–heights shown.

2. The roundel dimensions are proportional to those shown on drawing P 636.

3. The tile outlines do not form part of the signs.

4. COLOURS : Backgrounds ---------- WHITE
Legends, Borders & Diagonal Bars --- BLACK
Roundels & Symbols ---------- GREY

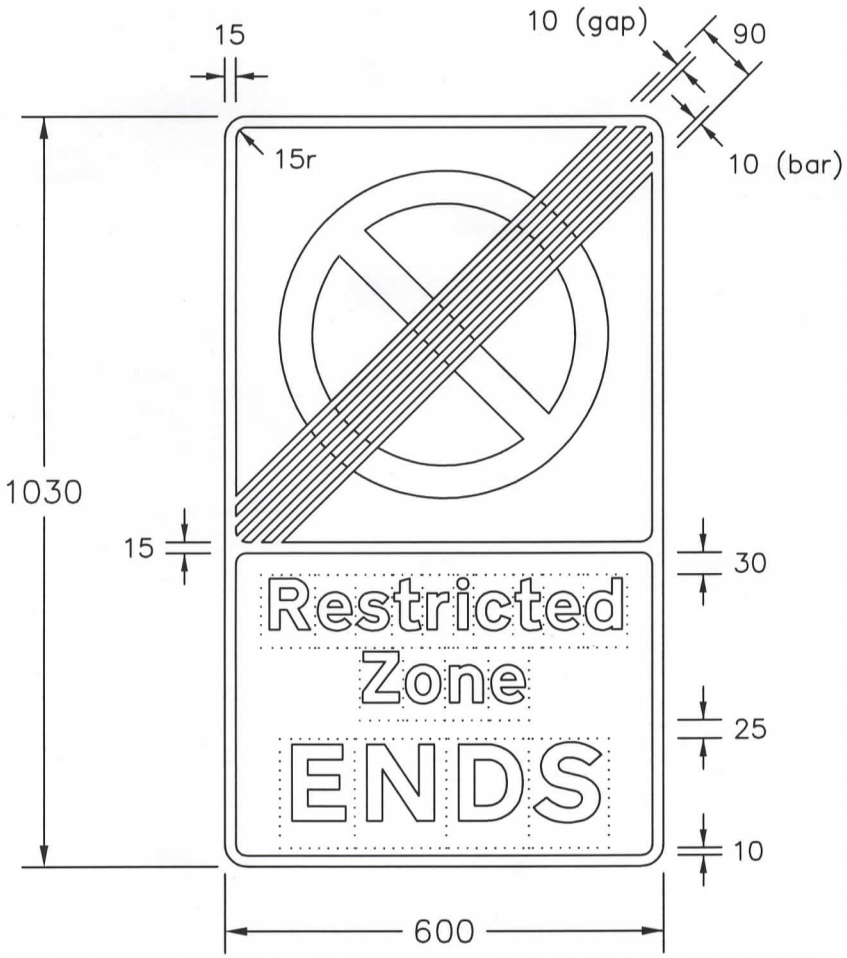

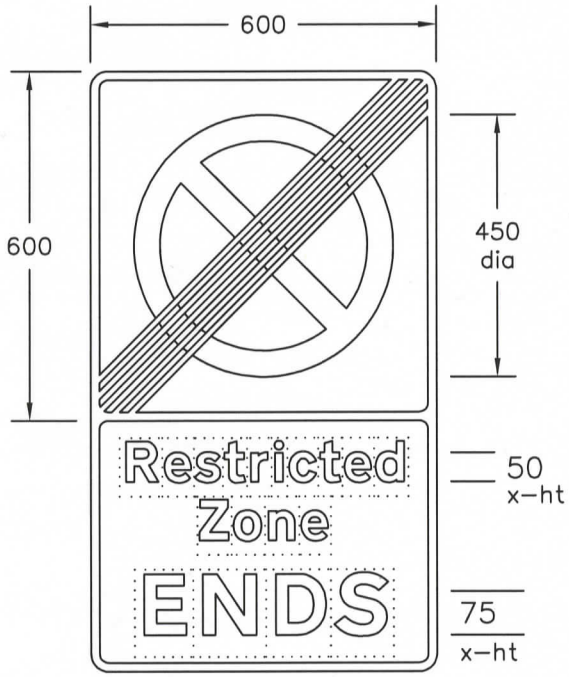

NP664x1

Department for Transport	Title: Regulatory Signs RESTRICTED ZONE ENDS	Issue: Date: A: 14.12.06 B: C:	Drawn by: L.W. Approved by: R.M.	Dimensions: MILLIMETRES	Drawing No. NP 664.1

Drawing No.	Related Drawing
NP 637.4 Sheet 1 of 2	P 636

Before using this drawing, confirm that it has not been superseded.

© CROWN COPYRIGHT

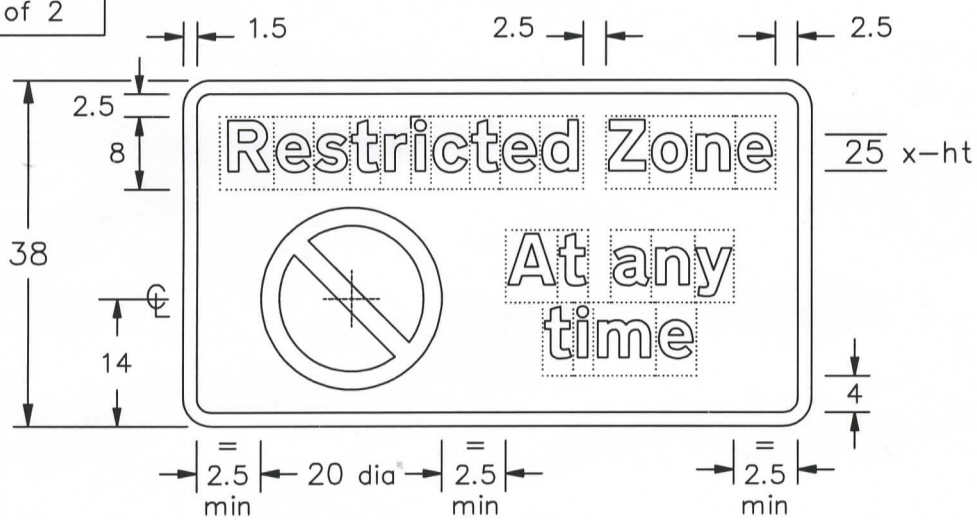

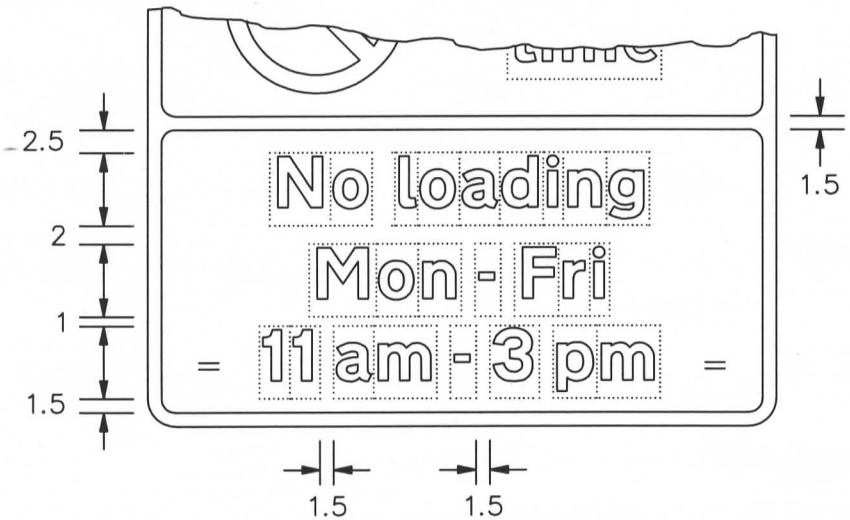

NOTES:

1. The legend is from the Transport Heavy alphabet at the x–height shown.
2. The dimensions of the roundel are proportional to those shown on drawing P 636.
3. The tile outlines do not form part of the signs.
4. COLOURS : Background (No waiting panel) --- YELLOW
   Background (No loading panel) --- WHITE
   Legends & Borders ---------- BLACK
   Roundel & Bar ---------- RED
   Roundel background ---------- BLUE
5. DIMENSIONS : x–height is in millimetres, other dimensions are in stroke widths. (4sw = x–height)
6. See sheet 2 for other variants.

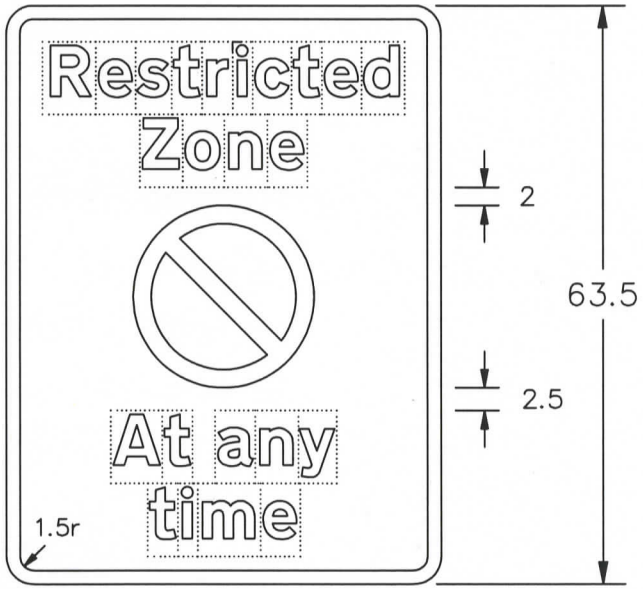

NP637x4–1

Department for Transport	Title: Regulatory Signs RESTRICTED ZONE WAITING and LOADING PROHIBITION	Issue: A: B: C:	Date: 31.8.07	Drawn by: L.W. Approved by: R.M.	Dimensions: SEE NOTE 5	Drawing No. NP 637.4 Sheet 1 of 2

Drawing No.	Related Drawing
NP 637.4 Sheet 2 of 2	P 636

Before using this drawing, confirm that it has not been superseded.

© CROWN COPYRIGHT

NOTES:
1. The legend is from the Transport Heavy alphabet at the x–height shown.
2. The dimensions of the roundel are proportional to those shown on drawing P 636.
3. The tile outlines do not form part of the signs.
4. COLOURS : Background (No waiting panel) --- YELLOW
   Background (No loading panel) --- WHITE
   Legends & Borders ---------- BLACK
   Roundel & Bar ---------- RED
   Roundel background ---------- BLUE
5. DIMENSIONS : x–height is in millimetres, other dimensions are in stroke widths. (4sw = x–height)
6. See section 12 in Chapter 7 of the Traffic Signs Manual for further details of time plate design.
7. See sheet 1 for other dimensions and variants.

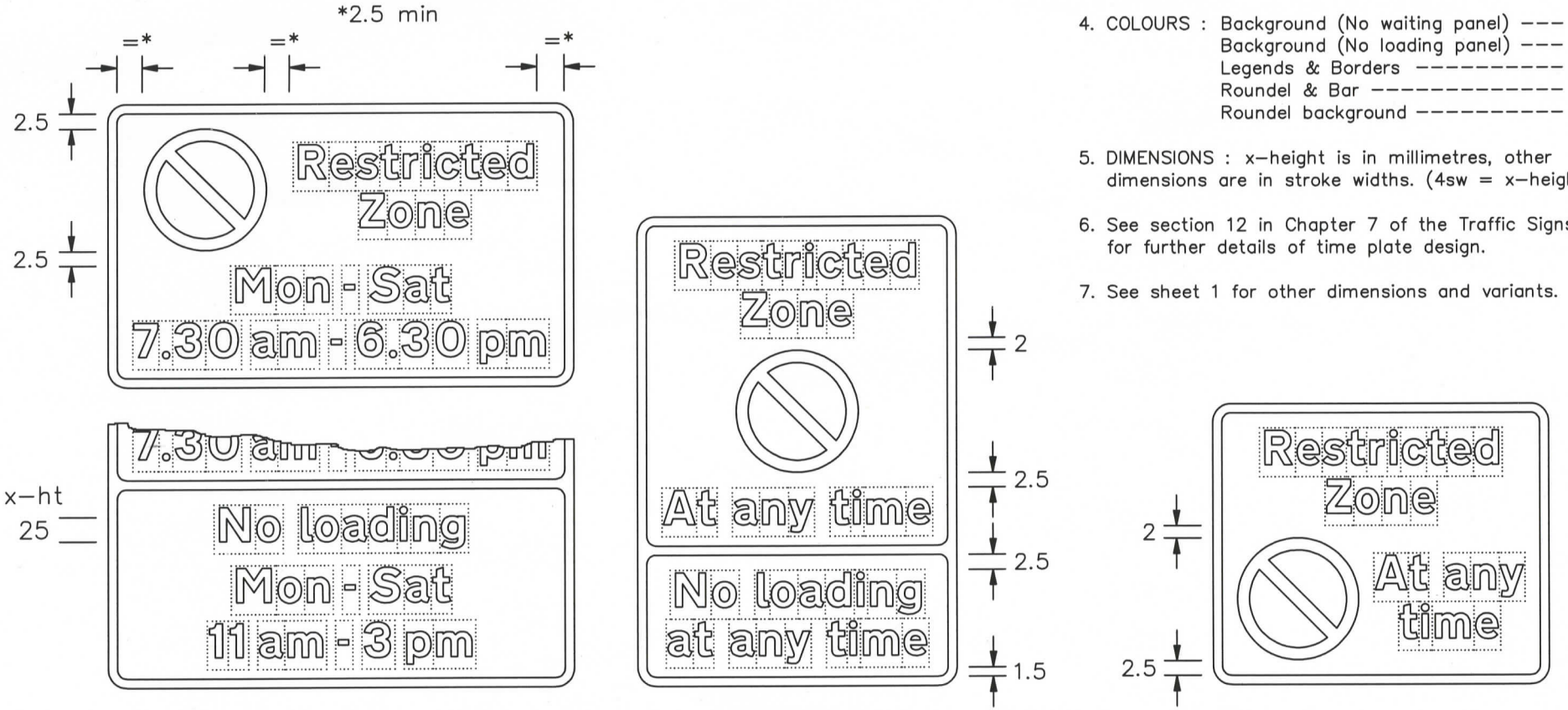

NP637x4–2

Department for Transport	Title: Regulatory Signs RESTRICTED ZONE WAITING and LOADING PROHIBITION	Issue: A: B: C:	Date: 31.8.07	Drawn by: L.W. Approved by: R.M.	Dimensions: SEE NOTE 5	Drawing No. NP 637.4 Sheet 2 of 2