



GT50/65/0004

**ROAD TRAFFIC REGULATION ACT 1984 – SECTIONS 64 AND 65
AUTHORISATION OF TRAFFIC SIGNS AND SPECIAL DIRECTIONS**

The Secretary of State for Transport, in exercise of his powers under Sections 64 and 65 of the Road Traffic Regulation Act 1984 and of all other powers enabling him in that behalf, for the purpose of informing road users of resident permit holder parking places in the Allerton Avenue area, Moortown, Leeds, hereby:-

1. authorises the erection at or within 5 metres of the sites marked with a green cross on the attached plan numbered GT50/65/0004-1 of a traffic sign (hereinafter referred to as “the authorised sign”) conforming as to size, colour and character with that shown on the attached drawing numbered NP 434, save that a) the days of the week may be omitted or varied, b) the times of day may be omitted or varied and c) the permit identifier patch may be omitted or varied; and
2. authorises the erection at or within 5 metres of the sites marked with a blue cross on the said plan of a traffic sign (hereinafter referred to as “the authorised sign B”) conforming as to size, colour and character with that shown on the attached drawing numbered GT50/65/0004-2; and
3. directs that the sign shown in diagram 660 or 660.3 in Schedule 2 to the Traffic Signs Regulations 2002 (Part I of SI 2002/3113, “the 2002 Regulations”) may be erected in sufficient numbers to give adequate information to road users of the waiting restrictions in force within the said road; and



GT50/65/0004

4. directs that, notwithstanding the provisions of Direction 24(1) of the Traffic Signs General Directions 2002 (Part II of SI 2002/3113), road markings to diagrams 1017, 1018.1, 1028.4, 1032 and 1033 in Schedule 6 to the 2002 Regulations need not be used in conjunction with the sign to diagram 660 or 660.3 in Schedule 2 to those Regulations within the said road; and
5. directs that it is a condition of this authorisation that the authorised sign may be placed only to indicate the effect of a corresponding Traffic Regulation Order; and
6. directs, without prejudice to any statutory provision to the like effect, that it is a condition of this authorisation that the erection of the authorised sign at or near the said sites shall continue to have effect only until such day as may be appointed by one month's notice given by the Secretary of State in writing to the traffic authority for the removal or alteration of the authorised sign and on that day the said authorisation shall, without prejudice to the giving of any further authorisation or direction, cease to have effect.

The provisions of Regulations 12, 18 and 19 of the 2002 Regulations shall apply to the authorised sign in the same manner as they apply to the sign shown in diagram 660.3 in Schedule 2 to those Regulations.

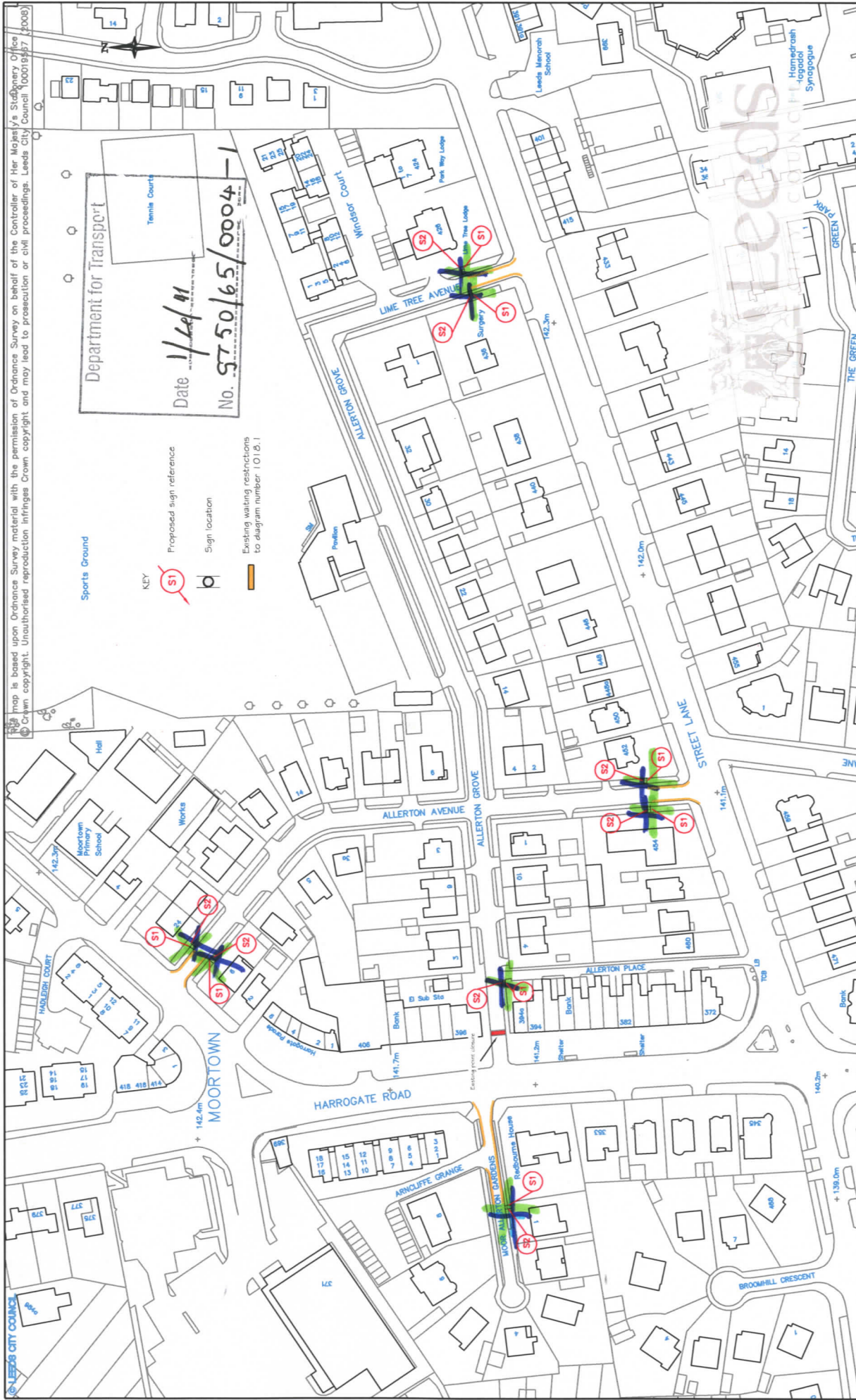
Dated... 12 April 2011

Signed by authority of the Secretary of State



A Grade 1 Official of the Department for Transport





ALLERTON AVENUE AREA
DFT SITE PLAN / SIGNING LOCATION
WARD...MOORTOWN

Leeds
CITY COUNCIL

Highways and Transportation

DRAWING NUMBER:		TM-E-24-1_71-2c	
DATE:		March 2011	
DATE	SCALE	INITIALS	DATE
3/11	1:1250	CW	3/11
DRAWN BY	CHECKED BY	DATE	DATE
AUGUSTIN BY	NB	3/11	3/11

This drawing is the property of Leeds City Council. It must only be used for the purposes for which it was originally supplied. It must not be copied, published or transmitted by any means to any other party without the express permission of the originator. Modification or reproduction of all or part of this drawing is strictly prohibited unless specifically requested or approved by the originator.

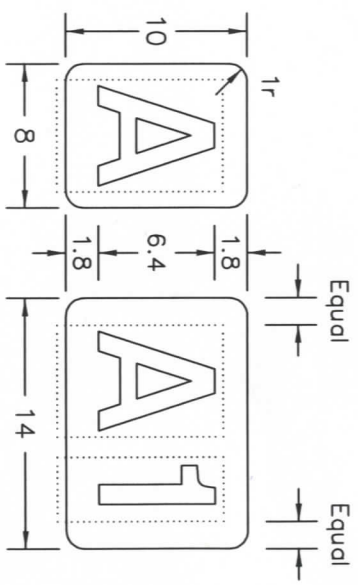
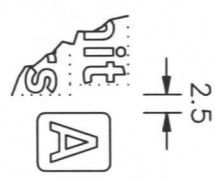
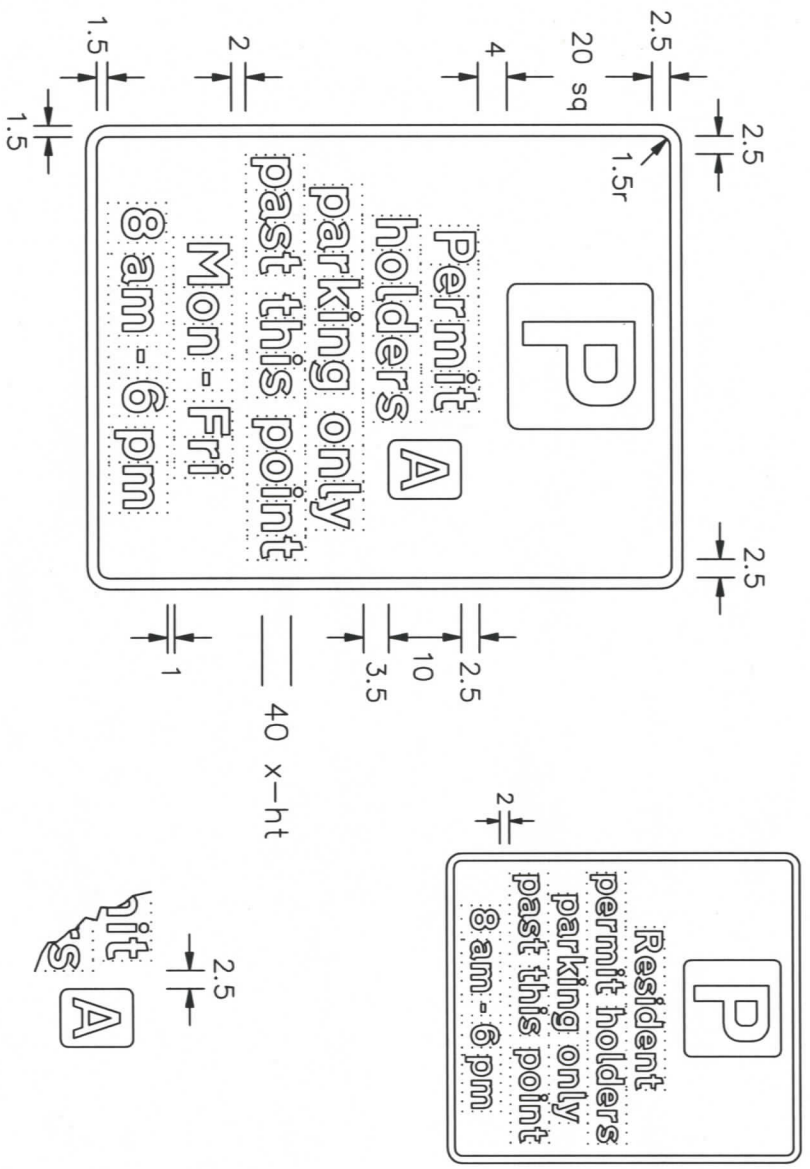
G:\TRAFFIC\PROJECTS\TRAFFIC EAST\24 - MOORTOWN\TM-E-24-1_71 ALLERTON AVE AREA\DRAWINGS\TM-E-24-1_71-2c DFT SITE PLAN.DWG
PLOT CREATED BY: 20047472 DATE: 31/3/11

NOTES: 1. The legend is from the Transport Heavy alphabet at the x-height shown.

2. Details of the 'P' symbol are given on drawing S 43.
3. The tile outlines do not form part of the sign.

4. COLOURS : Background ----- WHITE
Legend & Border ---- BLACK
'P' symbol ----- WHITE
'P' Tile ----- BLUE

5. DIMENSIONS : x-height are in millimetres, other dimensions are in stroke widths. (4sw = x-ht)



TYPICAL CODE IDENTIFIERS

NOTE : The characters shown are from the Transport Medium alphabet. The characters and the tiles may be varied in size and may be in any contrasting colours.

Department for Transport	Title : Regulatory Signs PERMIT PARKING PAST THIS POINT	Issue : Date : A : 11.05.07 B : C :	Drawn by : L.W. Approved by : R.M.	Dimensions : SEE NOTE 5	Drawing No. NP 434 Sheet 1 of 2
------------------------------------	---	--	---	-------------------------------	---------------------------------------

Drawing No.

NP 434
Sheet 2 of 2

Related Drawing

S 43

Before using this drawing, confirm that it has not been superseded.

© CROWN COPYRIGHT

NOTES: 1. The legend is from the Transport Heavy alphabet at the x-height shown.

2. Details of the 'P' symbol are given on drawing S 43.

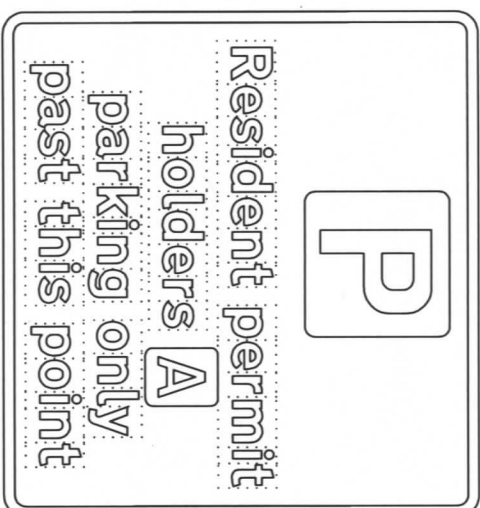

3. The tile outlines do not form part of the sign.

4. COLOURS : Background ----- WHITE
Legend & Border ---- BLACK
'P' symbol ----- WHITE
'P' Tile ----- BLUE

5. DIMENSIONS : x-heights are in millimetres, other dimensions are in stroke widths. (4sw = x-ht)

6. See sheet 1 for other dimensions and details of permit patch.

2.5



1.5

1.5

40 x-ht

0.5

1.5

0.5

NP434-2

Title:

Regulatory Signs

PERMIT PARKING PAST THIS POINT

Issue: Date:

A: 11.5.07

B:

C:

Drawn by:

L.W.

Approved by:

R.M.

Dimensions:

SEE

NOTE 5

Drawing No.

NP 434

Sheet 2 of 2

Department for
Transport



tiles do not form part of sign

40mm x-height
Black legend and border
White Background

Department for Transport	
Date	<u>1/4/11</u>
No.	<u>GT50/65/0004-2</u>