



GT50/60/0005

**ROAD TRAFFIC REGULATION ACT 1984 – SECTIONS 64 AND 65
AUTHORISATION OF TRAFFIC SIGNS AND SPECIAL DIRECTIONS**

The Secretary of State for Transport, in exercise of his powers under Sections 64 and 65 of the Road Traffic Regulation Act 1984, and of all other powers enabling him in that behalf, for the purpose of informing road users of unsuitable routes for heavy goods vehicles on roads for which Kent County Council is the traffic authority, hereby:-

1. authorises the erection at appropriate sites on the said roads of traffic signs (hereinafter referred to as "the authorised signs") conforming as to size, colour and character with those shown on the attached drawings numbered NP 820.2 and NP 820.3; and
2. directs, without prejudice to any statutory provision to the like effect, that it is a condition of this authorisation that the erection of the authorised signs at or near the said sites shall continue to have effect only until such day as may be appointed by one month's notice given by the Secretary of State in writing to the traffic authority for the removal or alteration of the authorised signs and on that day the said authorisation shall, without prejudice to the giving of any further authorisation or direction, cease to have effect.

The provisions of Regulations 12, 18 and 19 of the Traffic Signs Regulations 2002 (Part 1 of SI 2002/3113) shall apply to the authorised signs in the same manner as they apply to the sign shown in diagram 820 in Schedule 4 to those Regulations.

Dated.....*4 April*.....2011

Signed by authority of the Secretary of State

.....
A Grade 7 Official of the Department for Transport



Drawing No.

NP 820.2

Related Drawing

S 32

© CROWN COPYRIGHT

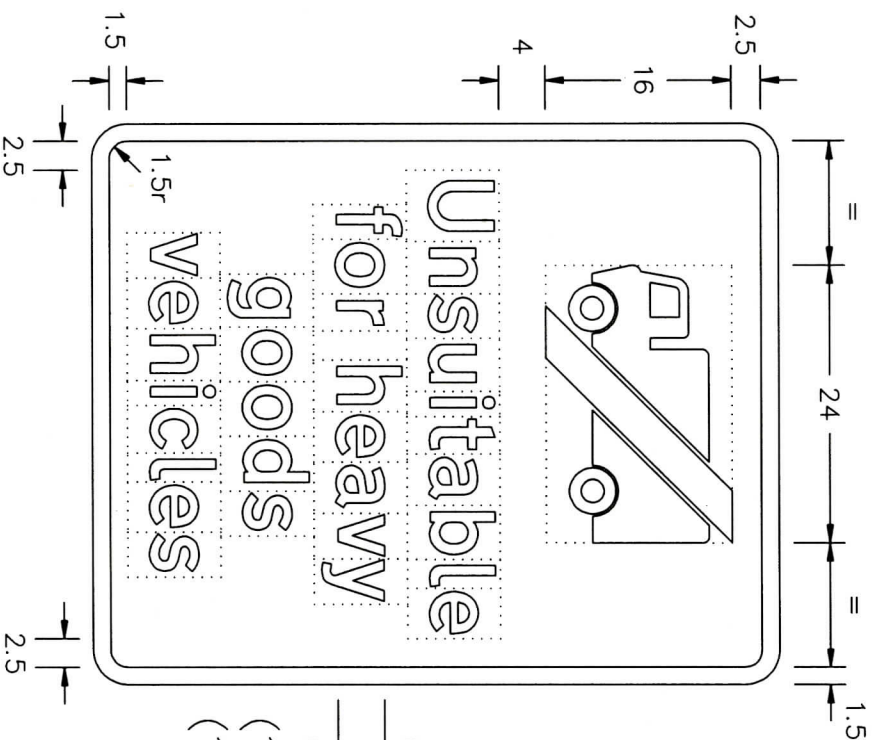
NOTES: 1. The legend is from the Transport Medium alphabet at the x-heights shown.

2. Symbol details are given on drawing S 32 sheet 5. The tile outlines do not form part of the sign.

3. COLOURS: -

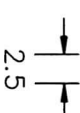
Background ----- BLUE
Legend, Symbols & Border --- WHITE
Diagonal bar ----- RED

4. DIMENSIONS : x-heights are in millimetres, other dimensions are in stroke widths. (4sw = x-height)



$$\begin{array}{r} (50) \\ \hline 62.5 \text{ x-ht} \\ (75) \\ (100) \\ (125) \end{array}$$

for heavy



NP820x2

Before using this drawing, confirm that it has not been superseded.

Department for
Transport

Title:

Informatory Sign

ROUTE UNSUITABLE FOR
HEAVY GOODS VEHICLES

Issue:

Date:

A: 31.3.08
B:
C:

Drawn by:

L.W.

Approved by:

R.M.

Dimensions:

SEE
NOTE 4

Drawing No.

NP 820.2

Drawing No.

NP 820.3

Related Drawing

S 32

© CROWN COPYRIGHT

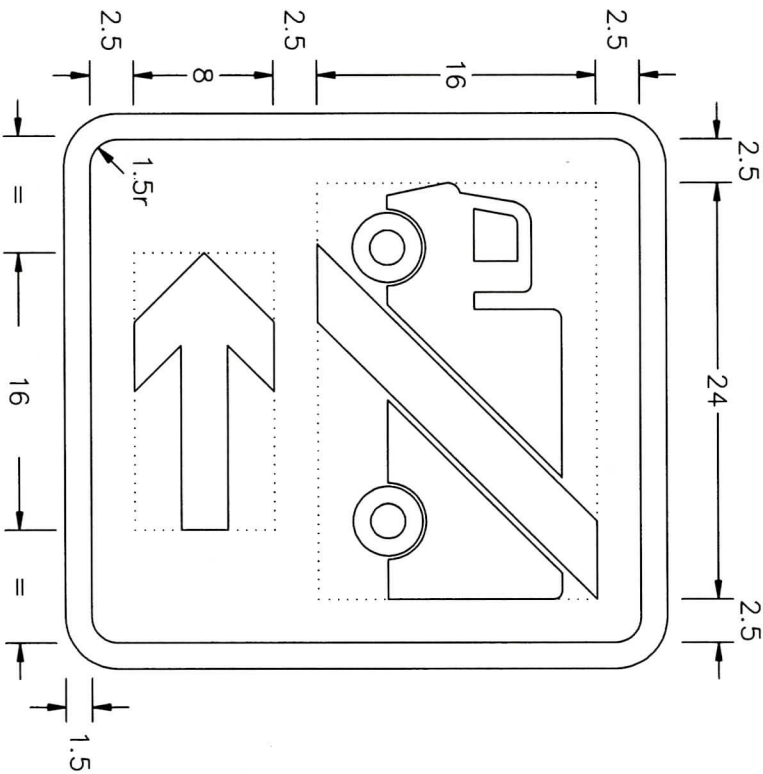
NOTES: 1. Symbol details are given on drawing S 32 sheet 5.
The tile outlines do not form part of the sign.

2. COLOURS:—

Background ----- BLUE
Arrow, Symbol & Border --- WHITE
Diagonal bar ----- RED

3. DIMENSIONS: Dimensions are in stroke widths (sw = nominal x-height). Overall sign width in mm shown in the table below.

TABLE OF SIGN SIZES (mm)			
Nominal x-height	75	100	125
Width of sign	600	800	1000



NP820x3

Before using this drawing, confirm that it has not been superseded.

Department for
Transport

Title:

Informatory Sign

ROUTE UNSUITABLE FOR
HEAVY GOODS VEHICLES

Issue: Date:

A: 31.3.08

B:

C:

Drawn by:

L.W.

Approved by:

R.M.

Dimensions:

SEE
NOTE 3

Drawing No.

NP 820.3