



GT50/082/0004

**ROAD TRAFFIC REGULATION ACT 1984 - SECTIONS 64 AND 65
AUTHORISATION OF TRAFFIC SIGNS AND SPECIAL DIRECTIONS**

The Secretary of State for Transport, in exercise of his powers under Sections 64 and 65 of the Road Traffic Regulation Act 1984, and of all other powers enabling him in that behalf, for the purpose of informing road users of parking restrictions in Broughton Gardens in the London Borough of Haringey hereby:-

1. authorises the erection at or within 5 metres of the sites marked with a black cross on the attached plan numbered GT50/082/0004-1 of a traffic sign conforming as to size, colour and character with that shown in the attached drawing numbered NP 434, (hereinafter referred to as "the authorised sign)", save that the code identifier patch, times of operation and days of the week may be varied or omitted; and
2. directs that the signs shown in diagrams 660 and 660.3 in Schedule 2 to the Traffic Signs Regulations 2002 (Part I of SI 2002/3113, "the 2002 Regulations") may be erected in sufficient numbers to give adequate information to road users of waiting restrictions in force in the said roads; and
3. directs that, notwithstanding the provisions of Direction 24(1) of the Traffic Signs General Directions 2002 (Part II of SI 2002/3113), the road markings shown in diagrams 1028.3, 1028.4, 1032 and 1033 in Schedule 6 to the 2002 Regulations need not be used in conjunction with a sign to diagram 660 or 660.3 in Schedule 2 to those Regulations, in the said roads; and




GT50/082/0004

4. directs that it is a condition of this authorisation that the authorised sign shall be erected only to indicate the effect of a corresponding Traffic Order; and
5. directs, without prejudice to any statutory provision to the like effect, that it is a condition of this authorisation that the erection of the authorised sign at or near the said site shall continue to have effect only until such day as may be appointed by one month's notice given by the Secretary of State in writing to the traffic authority for the removal or alteration of the authorised sign and on that day the said authorisation shall, without prejudice to the giving of any further authorisation or direction, cease to have effect.


The provisions of Regulations 12, 18 and 19 of the 2002 Regulations shall apply to the authorised sign in the same manner as they apply to the sign shown in diagram 663 in Schedule 2 to those Regulations.

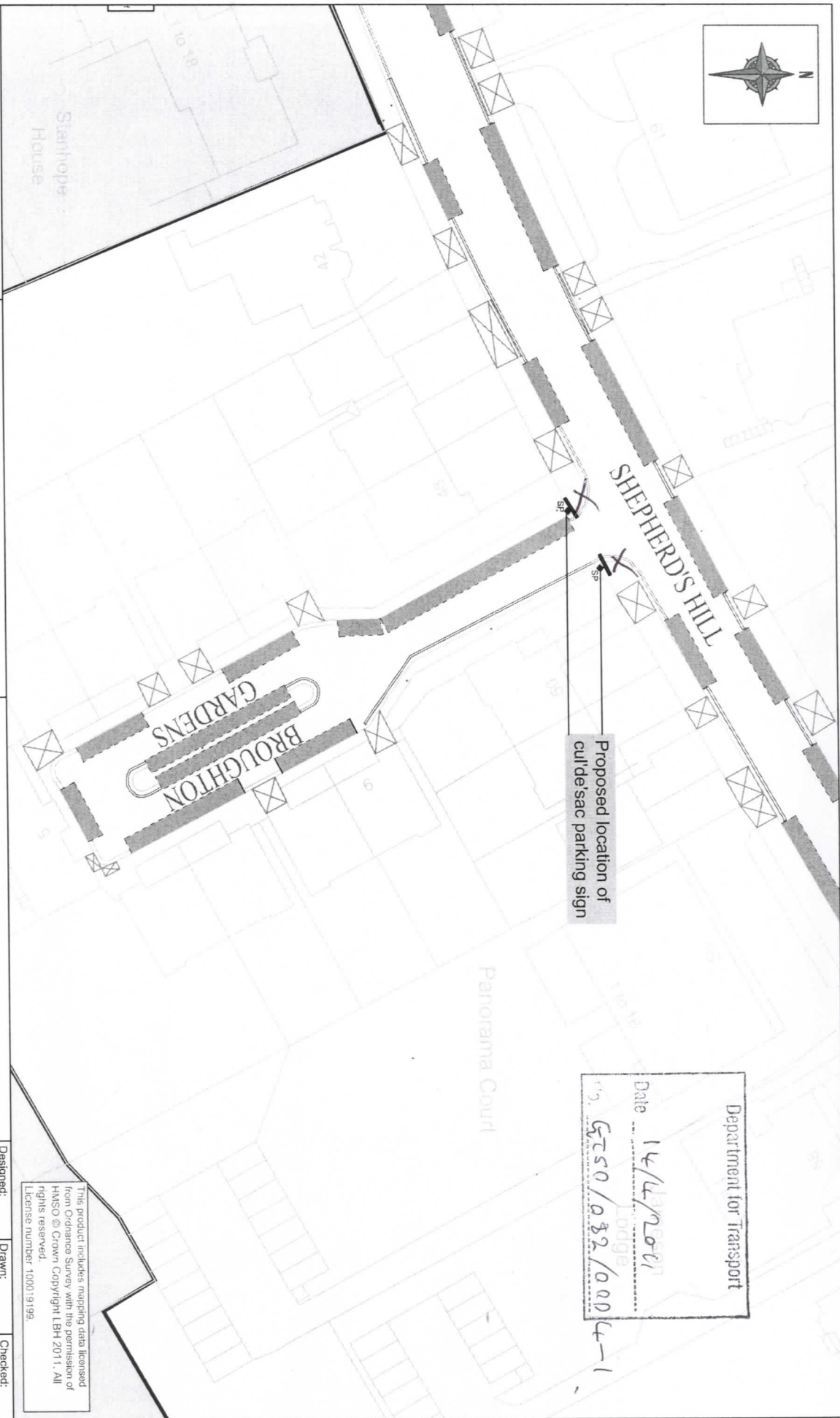
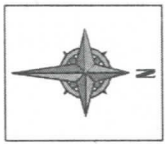
Dated... 26 April 2011

Signed by authority of the Secretary of State



A Grade 7 Official of the Department for Transport





Proposed location of
cul-de-sac parking sign

Department for Transport
Date 14/11/2017
GT50/082/0004-1

This product includes mapping data licensed
from Ordnance Survey with the permission of
HMISO © Crown Copyright LBH 2011. All
rights reserved.
License number 100019199.

FRONTLINE SERVICES

2nd Floor, South Quay, Tower 2, 221, High Road, London, London, E14 4RT
Tel: 020 7493 2000
www.hartings.co.uk
Hartings 2018



Project:

Broughton Gardens

Title:

Cul-de-sac sign authorisation request

Double yellow lines to be introduced

Single yellow lines to be introduced

Proposed resident parking bay

Proposed location of post/sign

Designed: **VWV** Drawn: **VWV** Checked: **CRW**

Scale: **NTS** Date Drawing Created: **Jan'11**

Dwg No: **10000427/BG/DFT**

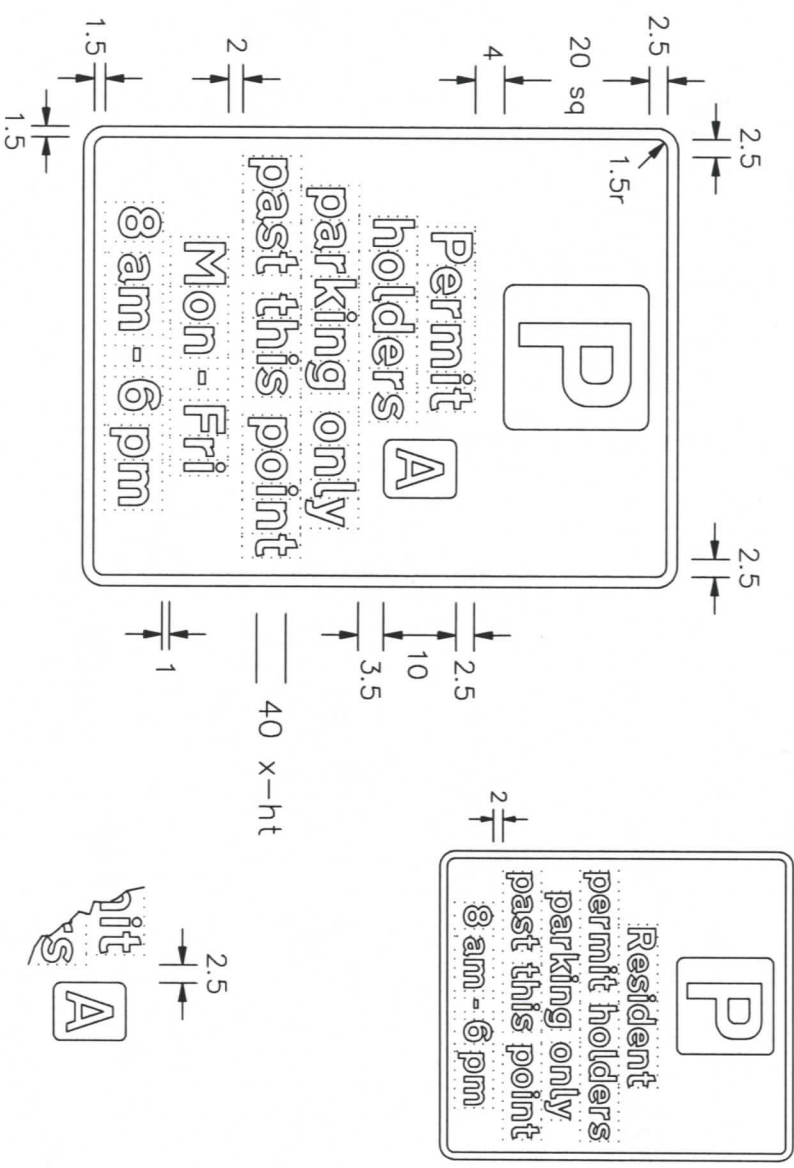
Path: Use this path to save details to the project folder. Do not use this path to save details to the project folder. Do not use this path to save details to the project folder. Do not use this path to save details to the project folder.

Drawing No. NP 434
Sheet 1 of 2

Related Drawing S 43

Before using this drawing, confirm that it has not been superseded.

© CROWN COPYRIGHT



NOTES: 1. The legend is from the Transport Heavy alphabet at the x-height shown.

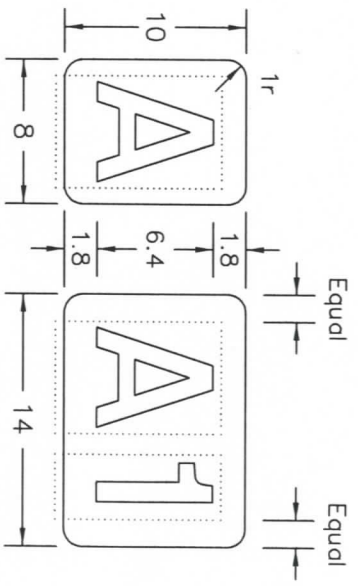
2. Details of the 'P' symbol are given on drawing S 43.

3. The tile outlines do not form part of the sign.

4. COLOURS : Background ----- WHITE
Legend & Border ---- BLACK
'P' symbol ----- WHITE
'P' Tile ----- BLUE

5. DIMENSIONS : x-height are in millimetres, other dimensions are in stroke widths. (4sw = x-ht)

TYPICAL CODE IDENTIFIERS



NOTE : The characters shown are from the Transport Medium alphabet. The characters and the tiles may be varied in size and may be in any contrasting colours.

Department for Transport

Title: Regulatory Signs
PERMIT PARKING PAST THIS POINT

Issue : Date :
A : 11.05.07
B :
C :

Drawn by : L.W.
Approved by : R.M.

Dimensions: SEE NOTE 5

Drawing No. NP 434
Sheet 1 of 2

NP434-1


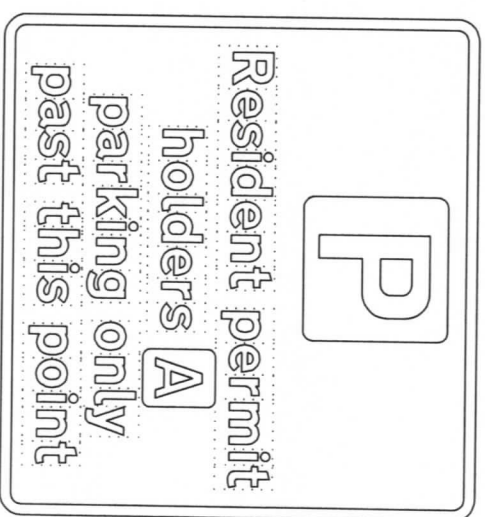
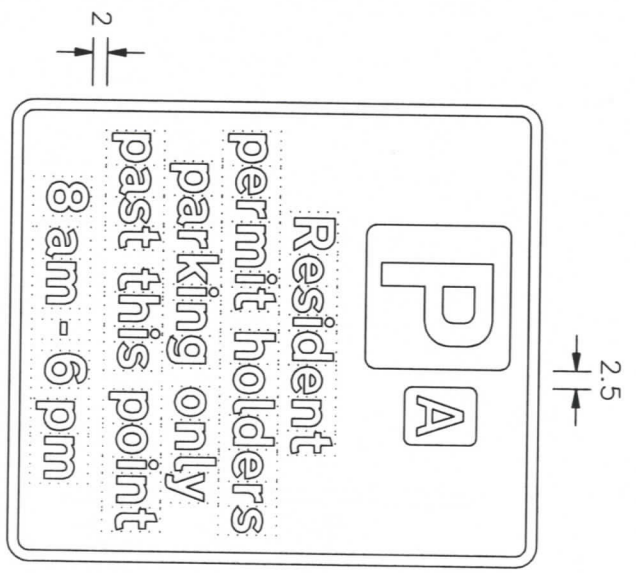
Drawing No.
NP 434
 Sheet 2 of 2

Related Drawing
S 43

Before using this drawing, confirm that it has not been superseded.

© CROWN COPYRIGHT

- NOTES:
1. The legend is from the Transport Heavy alphabet at the x-height shown.
 2. Details of the 'P' symbol are given on drawing S 43.
 3. The tile outlines do not form part of the sign.
 4. COLOURS : Background ----- WHITE
 Legend & Border ---- BLACK
 'P' symbol ----- WHITE
 'P' Tile ----- BLUE
 5. DIMENSIONS : x-heights are in millimetres, other dimensions are in stroke widths. (4sw ≡ x-ht)
 6. See sheet 1 for other dimensions and details of permit patch.



NP434-2

Department for
Transport

Title: Regulatory Signs

PERMIT PARKING PAST THIS POINT

Issue: Date:
 A: 11.5.07
 B:
 C:

Drawn by: L.W.
 Approved by: R.M.

Dimensions: SEE NOTE 5

Drawing No.
NP 434
 Sheet 2 of 2