



GT50/188/001

ROAD TRAFFIC REGULATION ACT 1984 - SECTION 64
AUTHORISATION OF TRAFFIC SIGNS

The Secretary of State for Transport, in exercise of his powers under Sections 64 and 65 of the Road Traffic Regulation Act 1984, and of all other powers enabling him in that behalf, for the purpose of informing drivers of toll charges on the M6 toll for different classes of traffic, on roads for which Birmingham City Council, Staffordshire County Council, or Warwickshire County Council is the traffic authority, hereby:-

1. authorises the erection at or within 5 metres of the sites marked with a blue cross in the attached set of plans numbered GT50/188/001-1 of traffic sign (hereinafter referred as the "the authorised sign A") conforming as to size, colour and character with that shown as Sign Ref 002 in the said set of plans; and
2. authorises the erection at or within 5 metres of the sites marked with a green cross in the said set of plans of traffic sign (hereinafter referred as the "the authorised sign B") conforming as to size, colour and character with that shown as Sign Ref 003 in the said set of plans; and
3. authorises the erection at or within 5 metres of the sites marked with an orange cross in the said set of plans of traffic sign (hereinafter referred as the "the authorised sign C") conforming as to size, colour and character with that shown as Sign Ref 004 in the said set of plans; and



GT50/188/001

4. authorises the erection at or within 5 metres of the sites marked with a purple cross in the said set of plans of traffic sign (hereinafter referred as the "the authorised sign D") conforming as to size, colour and character with that shown as Sign Ref 005 in the said set of plans; and
5. directs that the authorised signs A, B, C and D shall be of a type approved by the Highways Agency, and
6. directs that the authorised signs A, B, C and D shall be displayed only at such times as may be appropriate to inform drivers, and at other times the variable part of the sign shall display a blank grey or blank black face.
7. directs, without prejudice to any statutory provision to the like effect, that it is a condition of this authorisation that the use of the authorised signs A, B, C and D at the said sites shall continue to have effect only until such day as may be appointed by one month's notice given by the Secretary of State in writing to the traffic authority for the removal or alteration of the authorised signs A, B, C and D and on that day the said authorisation shall, without prejudice to the giving of any further authorisation or direction, cease to have effect.




GT50/188/001

The provisions of Regulations 12, 18 and 19 of the 2002 Regulations shall apply to the authorised signs A, B, C and D in the same manner as they apply to the sign shown in diagram 2509.1 in Schedule 7 to those Regulations.

Dated... *17 March* 2011

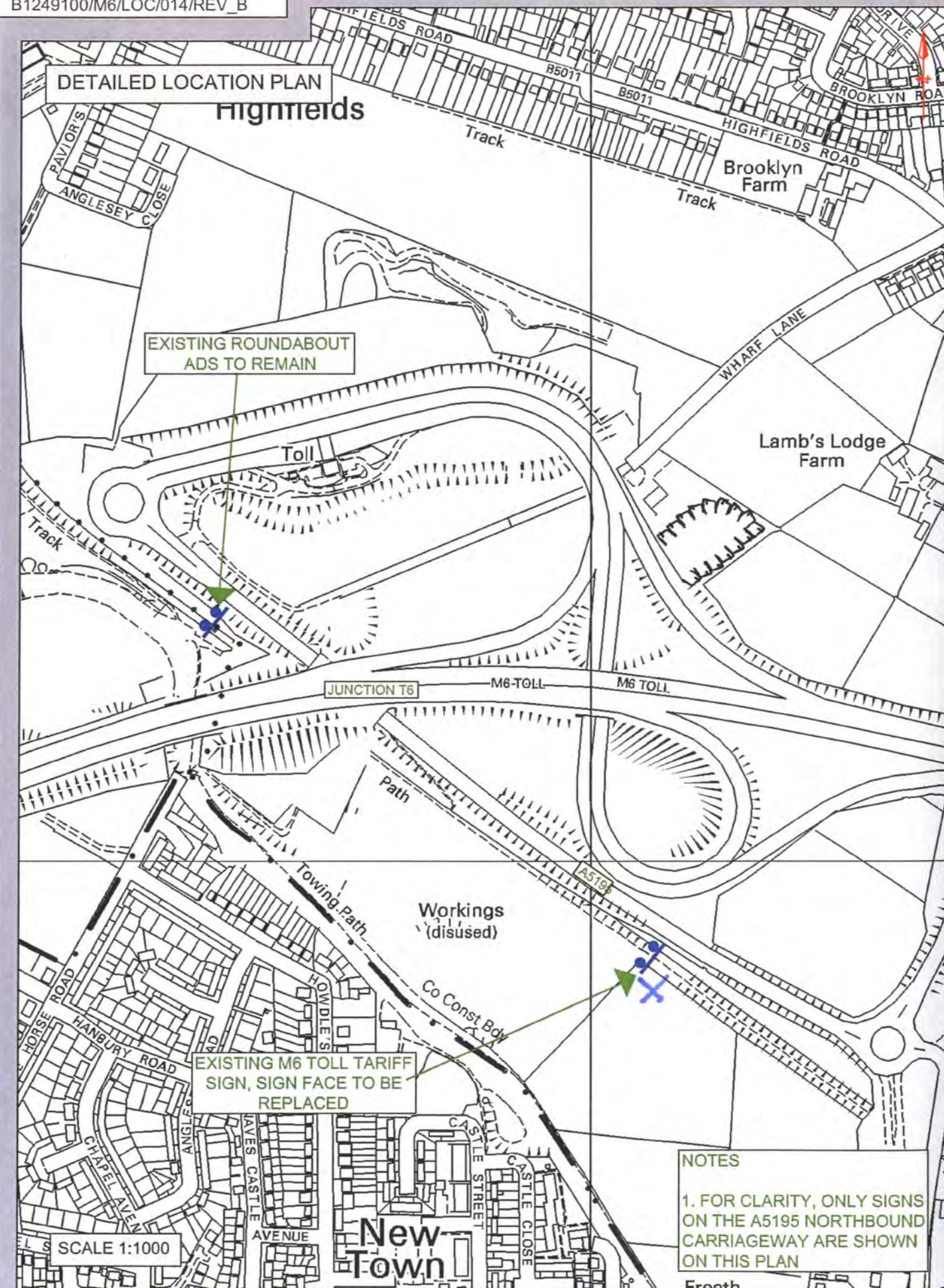
Signed by authority of the Secretary of State



A Grade 7 Official of the Department for Transport

CERTIFIED TRUE COPY

23/3/06
DEPARTMENT FOR TRANSPORT



SIGN DESIGN

Sign Ref: 002

(M6 Toll) tariff

6am-11pm		6am-11pm	
£ 88.88		£ 88.88	
£ 88.88		£ 88.88	
£ 88.88		£ 88.88	
£ 88.88		£ 88.88	
£ 88.88		£ 88.88	

Scheme Ref. M6 TOLL SIGN AUTHORISATION	
Sign Ref. 002	x-height 150.0
Letter colour BLACK	SIGN FACE
Background WHITE	Width 4135mm
Border BLACK	Height 4200mm
Material Class RA2 (12899-1:2007)	Area 17.39sq.m

NTS

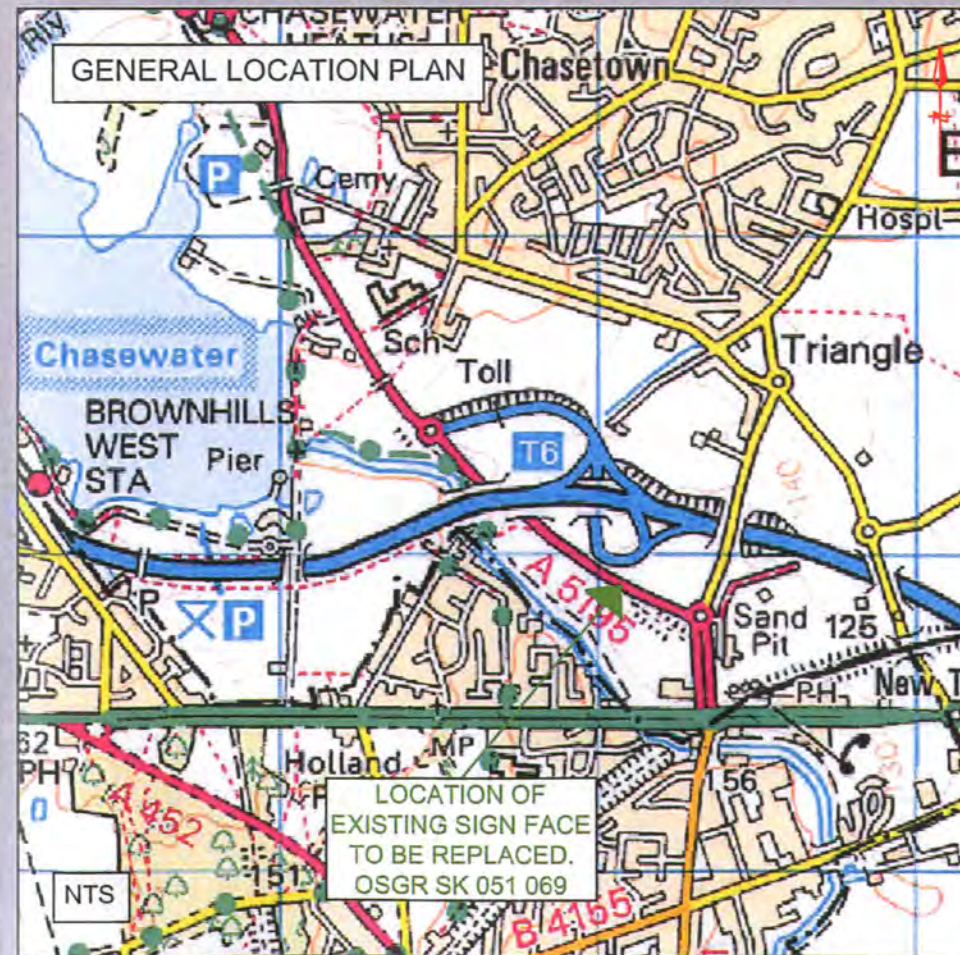
Department for Transport

Date 7/3/2011

Ref. G250/188/001-1

NOTES

1. AUTHORISATION IS REQUIRED TO USE SIGN REFERENCE 002 TO INDICATE TARIFF OF M6 TOLL
2. ALL DIMENSIONS ARE IN MILLIMETRES UNLESS OTHERWISE STATED



This drawing includes map data licenced from Ordnance Survey with the permission of the controller of Her Majesty's Stationary Office. Crown copyright licence number AL100022303

Rev	Rev. Date	Purpose of revision	Drawn	Checked	Approved
B	FEB 2011	AMENDMENTS TO TARIFF SIGN FOLLOWING M6 REQUEST	DP	CM	CM
A	DEC 2010	AMENDMENTS TO SIGN AND SIGN LOCATION FOLLOWING M6 COMMENTS	DP	CM	CM
C	APRIL 2010	ORIGINAL	RT	CM	CM

JACOBS

Hollinwood House, Stafford Court, Stafford Park 1, Telford, UK, TF3 30J
Tel: +44(0)1852 236500 Fax: +44(0)1852 236501
www.jacobs.com

M6toll

M6 TOLL SIGN AUTHORISATION

SIGN LOCATION PLAN
TARIFF REF NO. 014

FOR APPROVAL

Scale	AS SHOWN @ A3	DO NOT SCALE
Jacobs No.	B01249100	
Client no.		

Drawing number	B1249100/M6/LOC/014	Rev	B
----------------	---------------------	-----	---

This drawing is not to be used in whole or part other than for the intended purpose and project as defined on this drawing. Refer to the contract for full terms and conditions.

DETAILED LOCATION PLAN

EXISTING LAYBY
SIGN TO REMAIN

EXISTING M6 TOLL TARIFF
SIGN, SIGN FACE TO BE
REPLACED

EXISTING LAYBY AHEAD
SIGN TO REMAIN

SCALE 1:1000

NOTES

1. FOR CLARITY, ONLY SIGNS
ON THE A38 NORTHBOUND
CARRIAGEWAY ARE SHOWN
ON THIS PLAN

SIGN DESIGN

Sign Ref: 002

(M6 Toll) tariff

6am-11pm	6am-11pm
£ 88.88	£ 88.88
£ 88.88	£ 88.88
£ 88.88	£ 88.88
£ 88.88	£ 88.88
£ 88.88	£ 88.88

Scheme Ref. M6 TOLL SIGN AUTHORIZATION	
Sign Ref. 002	x-height 150.0
Letter colour BLACK	SIGN FACE
Background WHITE	Width 4135mm
Border BLACK	Height 4200mm
Material Class RA2 (12899-1:2007)	Area 17.39sq.m

NTS

NOTES

1. AUTHORIZATION IS REQUIRED TO USE SIGN
REFERENCE 002 TO INDICATE TARIFF OF M6 TOLL
2. ALL DIMENSIONS ARE IN MILLIMETRES UNLESS
OTHERWISE STATED

GENERAL LOCATION PLAN

LOCATION OF
EXISTING SIGN FACE
TO BE REPLACED.
OSGR SP 155 951

This drawing includes map data licenced from
Ordnance Survey with the permission of the
controller of Her Majesty's Stationary Office.
Crown copyright licence number AL100022303

Rev	Rev. Date	Purpose of revision	Drawn	Checked	Approved
B	FEB 2011	AMENDMENTS TO TARIFF SIGN FOLLOWING M6 REQUEST	DP	CM	CM
A	DEC 2010	AMENDMENTS TO SIGN AND SIGN LOCATION FOLLOWING M6 COMMENTS	DP	CM	CM
D	APRIL 2010	ORIGINAL	RT	CM	CM

JACOBS
Hollinwood House, Stafford Court, Stafford Park 1, Telford, UK, TF3 3JD
Tel: +44(0)1952 236500 Fax: +44(0)1952 236501
www.jacobs.com

M6toll

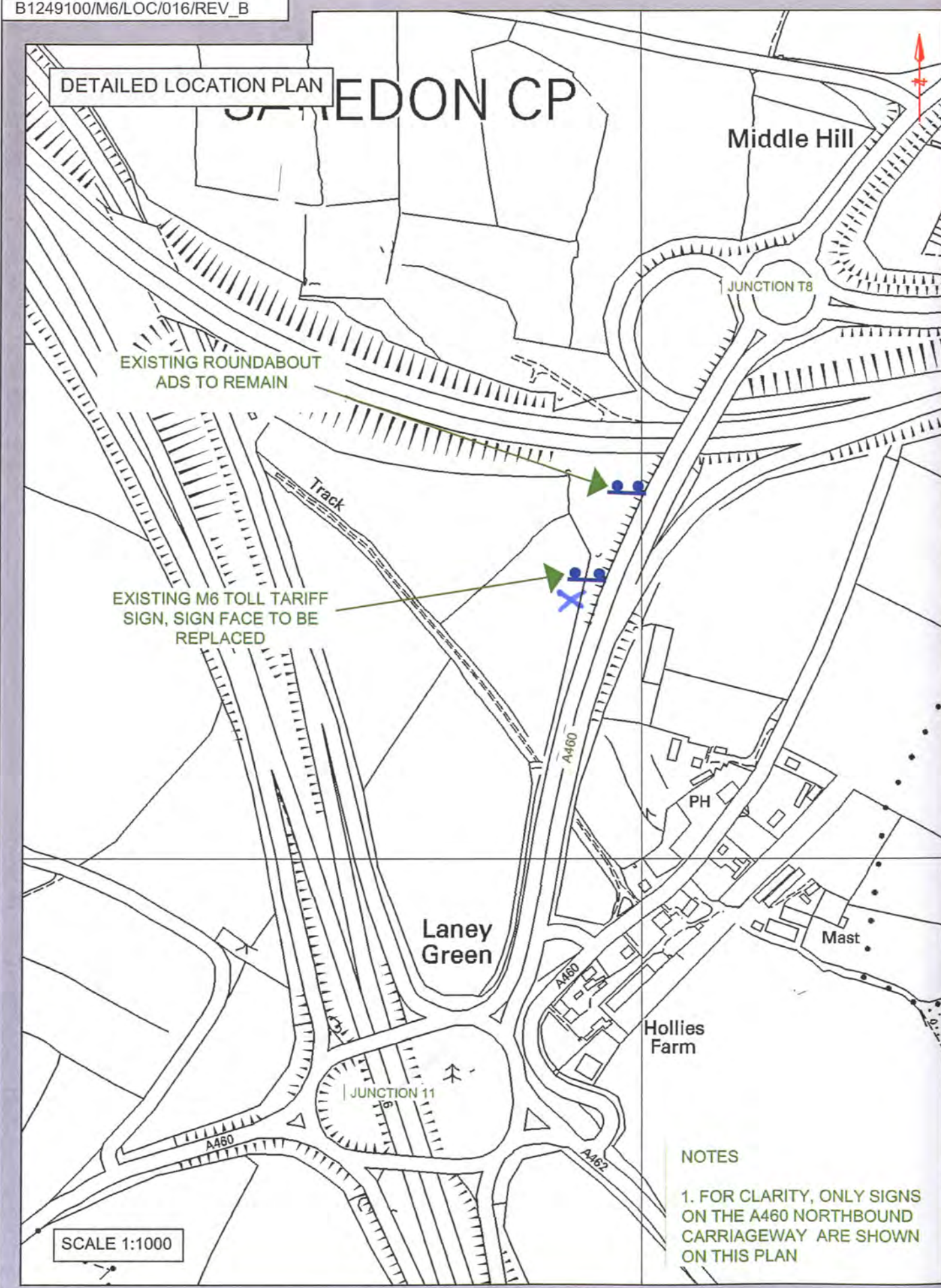
M6 TOLL SIGN AUTHORIZATION

SIGN LOCATION PLAN
TARIFF REF NO. 015

FOR APPROVAL

Scale	AS SHOWN @ A3	DO NOT SCALE
Jacobs No.	B1249100	
Client no.		
Drawing number	B1249100/M6/LOC/015	Rev B






This drawing is not to be used in whole or part other than for the intended
purpose and project as defined on this drawing. Refer to the contract for full
terms and conditions.



SIGN DESIGN

Sign Ref: 002

002

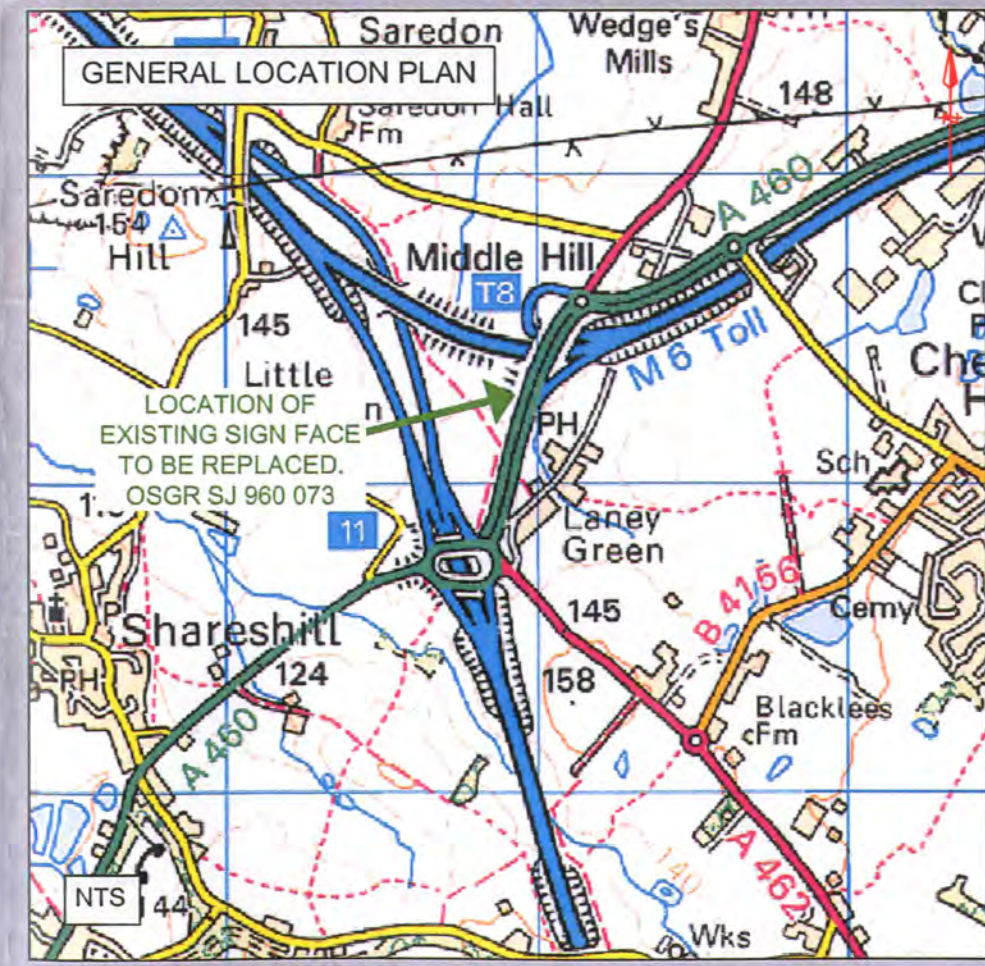
(M6 Toll) tariff			
6am-11pm	6am-11pm		
£ 88.88		£ 88.88	
£ 88.88		£ 88.88	
£ 88.88		£ 88.88	
£ 88.88		£ 88.88	
£ 88.88		£ 88.88	

Scheme Ref. M6 TOLL SIGN AUTHORIZATION			
Sign Ref. 002	x-height	150.0	
Letter colour BLACK	SIGN FACE		
Background WHITE	Width	4135mm	
Border BLACK	Height	4200mm	
Material Class RA2 (12899-1:2007)	Area	17.39sq.m	

NTS

NOTES

1. AUTHORIZATION IS REQUIRED TO USE SIGN REFERENCE 002 TO INDICATE TARIFF OF M6 TOLL
2. ALL DIMENSIONS ARE IN MILLIMETRES UNLESS OTHERWISE STATED



This drawing includes map data licenced from Ordnance Survey with the permission of the controller of Her Majesty's Stationary Office. Crown copyright licence number AL100022303

Rev	Rev. Date	Purpose of revision	Drawn	Checked	Approved
B	FEB 2011	AMENDMENTS TO TARIFF SIGN FOLLOWING M6 REQUEST	DP	CM	CM
A	DEC 2010	AMENDMENTS TO SIGN AND SIGN LOCATION FOLLOWING M6 COMMENTS	DP	CM	CM
B	APRIL 2010	ORIGINAL	RT	CM	CM

JACOBS
Hullwood House, Stafford Court, Stafford Park 1, Telford, UK, TF3 3DQ
Tel: +44(0)1952 236500 Fax: +44(0)1952 236501
www.jacobs.com

M6toll

M6 TOLL SIGN AUTHORIZATION

SIGN LOCATION PLAN
TARIFF REF NO. 016

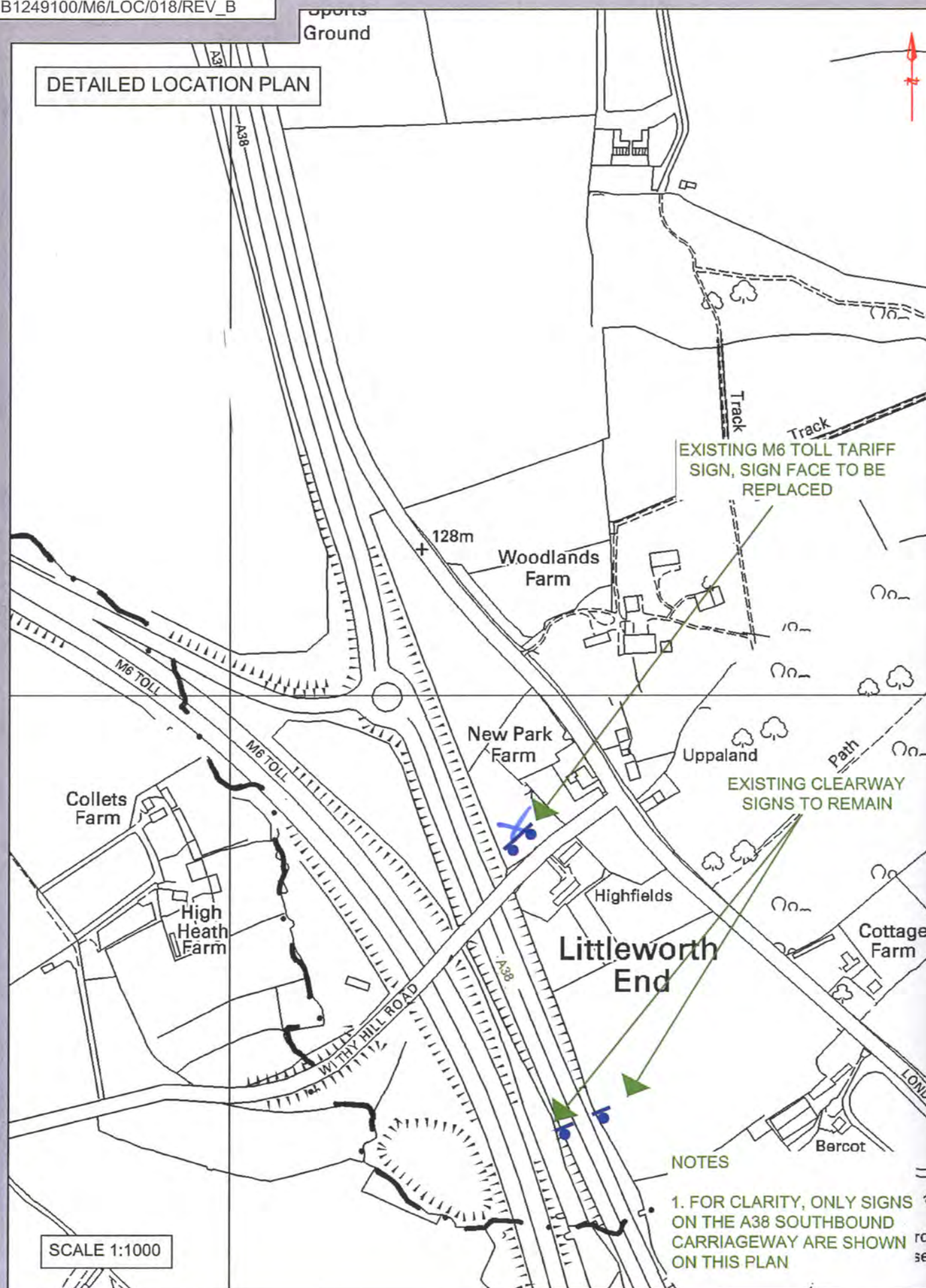
FOR APPROVAL

Scale	AS SHOWN @ A3	DO NOT SCALE
Jacobs No.	B1249100	
Client no.		

Drawing number	B1249100/M6/LOC/016	Rev	B
----------------	---------------------	-----	---

This drawing is not to be used in whole or part other than for the intended purpose and project as defined on this drawing. Refer to the contract for full terms and conditions.

DETAILED LOCATION PLAN



SCALE 1:1000

NOTES

1. FOR CLARITY, ONLY SIGNS ON THE A38 SOUTHBOUND CARRIAGEWAY ARE SHOWN ON THIS PLAN

SIGN DESIGN

Sign Ref: 002

(M6 Toll) tariff

6am-11pm	6am-11pm
£ 88.88	£ 88.88
£ 88.88	£ 88.88
£ 88.88	£ 88.88
£ 88.88	£ 88.88
£ 88.88	£ 88.88

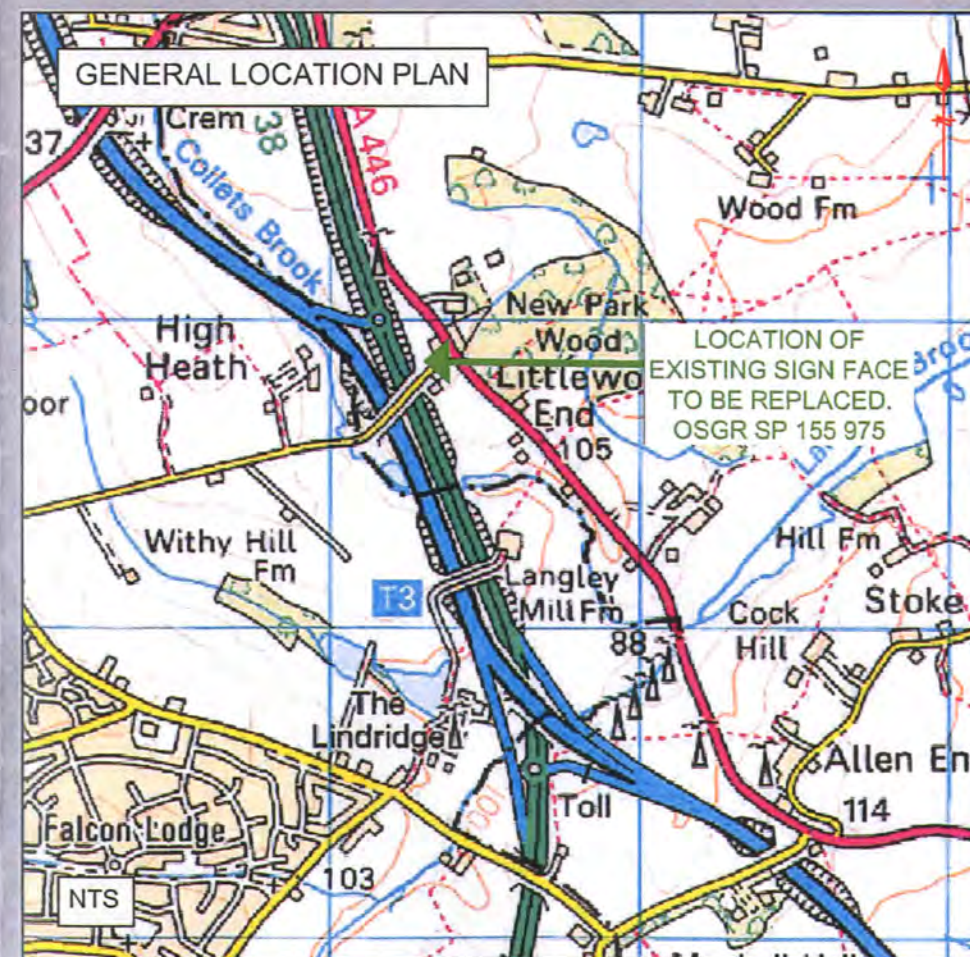
Scheme Ref. M6 TOLL SIGN AUTHORIZATION	
Sign Ref. 002	x-height 150.0
Letter colour BLACK	SIGN FACE
Background WHITE	Width 4135mm
Border BLACK	Height 4200mm
Material Class RA2 (12899-1:2007)	Area 17.39sq.m

NTS

NOTES

1. AUTHORIZATION IS REQUIRED TO USE SIGN REFERENCE 002 TO INDICATE TARIFF OF M6 TOLL
2. ALL DIMENSIONS ARE IN MILLIMETRES UNLESS OTHERWISE STATED

GENERAL LOCATION PLAN



NTS

This drawing includes map data licensed from Ordnance Survey with the permission of the controller of Her Majesty's Stationary Office. Crown copyright licence number AL100022303

Rev	Rev. Date	Purpose of revision	Drawn	Checked	Approved
B	FEB 2011	AMENDMENTS TO TARIFF SIGN FOLLOWING M6 REQUEST	DP	CM	CM
A	DEC 2010	AMENDMENTS TO SIGN AND SIGN LOCATION FOLLOWING HA COMMENTS	DP	CM	CM
D	APRIL 2010	ORIGINAL	RT	CM	CM

JACOBS

Hullwood House, Stafford Court, Stafford Park 1, Telford, UK, TF3 3QD
Tel: +44(0)1952 236900 Fax: +44(0)1952 236901
www.jacobs.com

Client

M6toll

Project

M6 TOLL SIGN AUTHORIZATION

Drawing title

SIGN LOCATION PLAN
TARIFF REF NO. 018

Drawing status

FOR APPROVAL

Scale

AS SHOWN @ A3 DO NOT SCALE

Jacobs No.

B1249100

Client no.

Drawing number

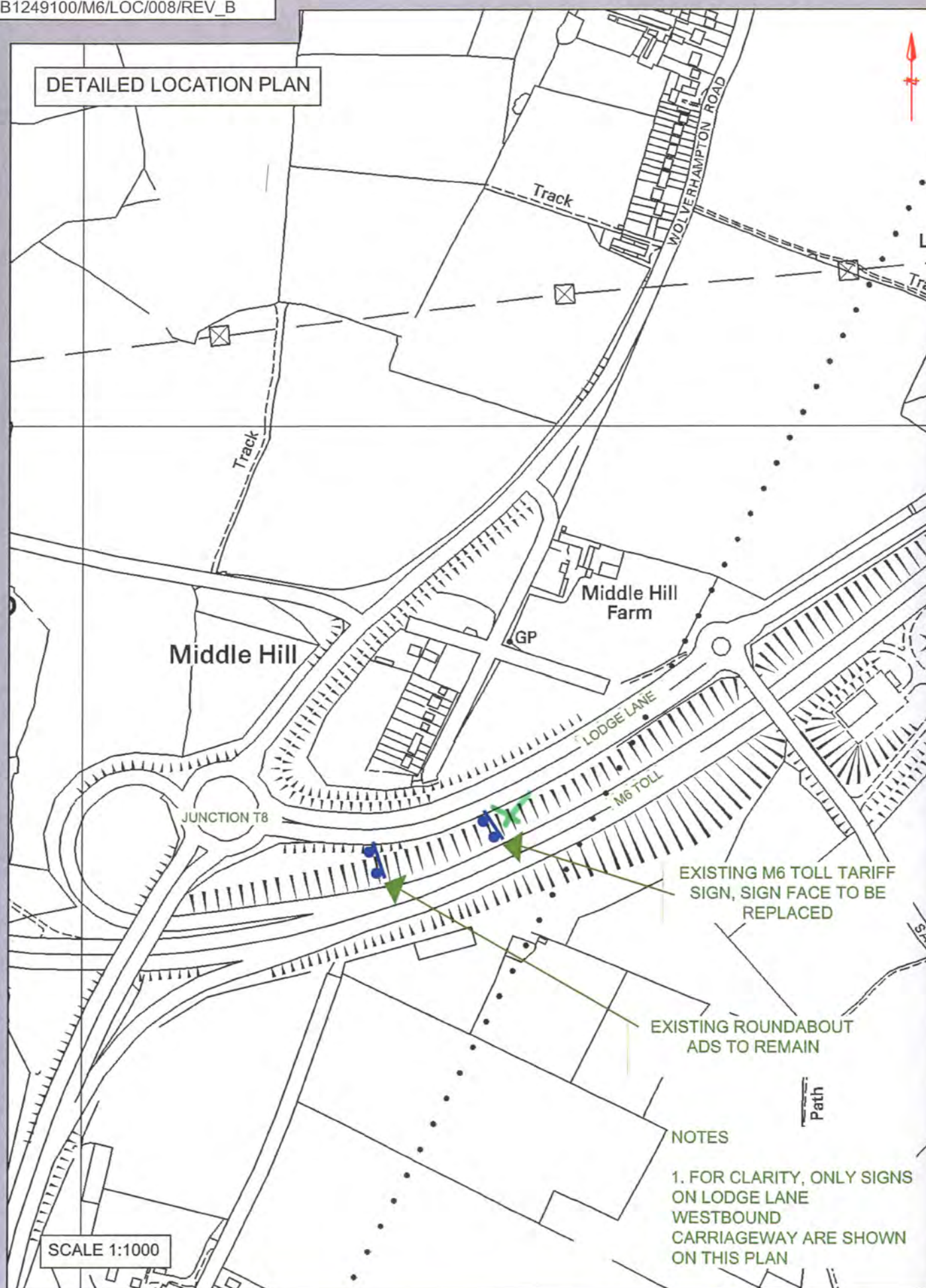
B1249100/M6/LOC/018

Rev

B

This drawing is not to be used in whole or part other than for the intended purpose and project as defined on this drawing. Refer to the contract for full terms and conditions.

DETAILED LOCATION PLAN



SIGN DESIGN

Sign Ref: 003

(M6 Toll) tariff			
6am-11pm	6am-11pm		
£ 88.88		£ 88.88	
£ 88.88		£ 88.88	
£ 88.88		£ 88.88	
£ 88.88		£ 88.88	
£ 88.88		£ 88.88	

Scheme Ref. M6 TOLL SIGN AUTHORISATION			
Sign Ref. 003	x-height	125.0	
Letter colour BLACK	SIGN FACE		
Background WHITE	Width	3445mm	
Border BLACK	Height	3500mm	
Material Class RA2 (12899-1:2007)	Area	12.05sq.m	

NTS

NOTES

1. AUTHORISATION IS REQUIRED TO USE SIGN REFERENCE 003 TO INDICATE TARIFF OF M6 TOLL
2. ALL DIMENSIONS ARE IN MILLIMETRES UNLESS OTHERWISE STATED

GENERAL LOCATION PLAN



This drawing includes map data licenced from Ordnance Survey with the permission of the controller of Her Majesty's Stationary Office. Crown copyright licence number AL100022303

Rev	Rev. Date	Purpose of revision	Drawn	Checked	Approved
B	FEB 2011	AMENDMENTS TO TARIFF SIGN FOLLOWING M6 REQUEST	DP	CM	CM
A	DEC 2010	AMENDMENTS TO SIGN AND SIGN LOCATION FOLLOWING HA COMMENTS	DP	CM	CM
0	APRIL 2010	ORIGINAL	RT	CM	CM

JACOBS
Hollinwood House, Stafford Court, Stafford Park 1, Telford, UK, TF3 3QD
Tel: +44(0)1952 236500 Fax: +44(0)1952 236501
www.jacobs.com

M6toll

M6 TOLL SIGN AUTHORISATION

SIGN LOCATION PLAN
TARIFF REF NO. 008

FOR APPROVAL






Scale	AS SHOWN @ A3	DO NOT SCALE
Jacobs No.	B1249100	
Client no.		

Drawing number	B1249100/M6/LOC/008	Rev	B
----------------	---------------------	-----	---

This drawing is not to be used in whole or part other than for the intended purpose and project as defined on this drawing. Refer to the contract for full terms and conditions.

SIGN DESIGN

Sign Ref: 003

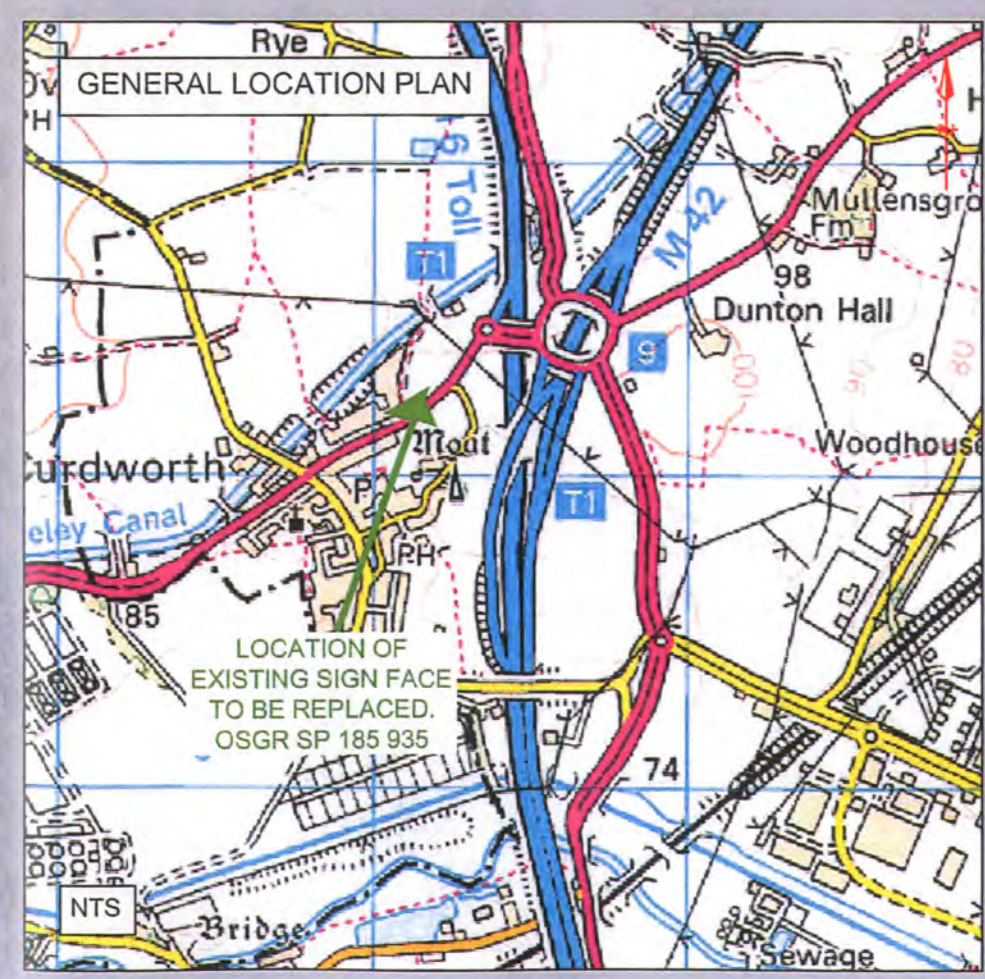
(M6 Toll) tariff			
6am-11pm	6am-11pm		
£ 88.88		£ 88.88	
£ 88.88		£ 88.88	
£ 88.88		£ 88.88	
£ 88.88		£ 88.88	
£ 88.88		£ 88.88	

Scheme Ref. M6 TOLL SIGN AUTHORIZATION			
Sign Ref. 003	x-height	125.0	
Letter colour BLACK	SIGN FACE		
Background WHITE	Width	3445mm	
Border BLACK	Height	3500mm	
Material Class RA2 (12899-1:2007)	Area	12.05sq.m	

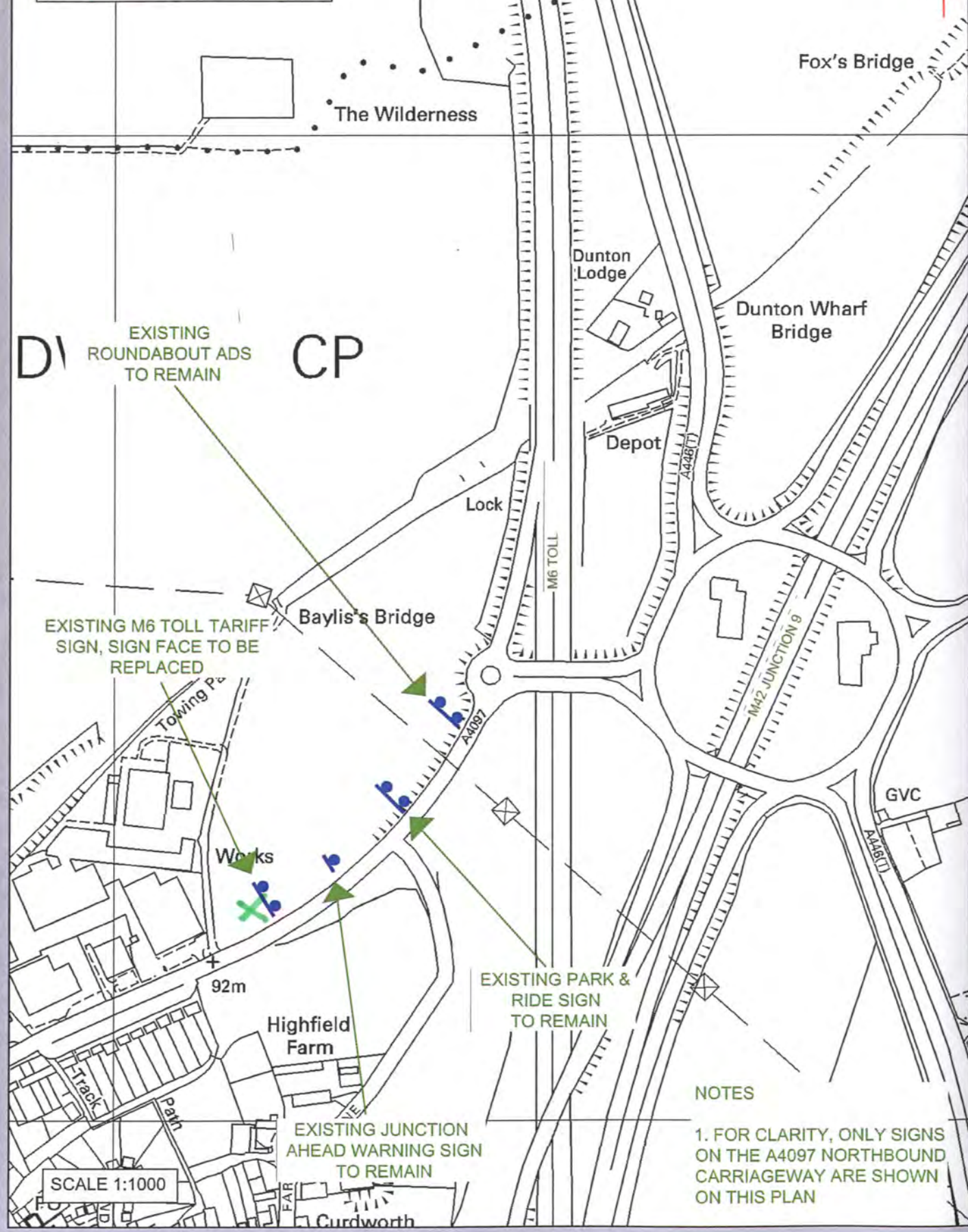
NOTES

1. AUTHORIZATION IS REQUIRED TO USE SIGN REFERENCE 003 TO INDICATE TARIFF OF M6 TOLL
2. ALL DIMENSIONS ARE IN MILLIMETRES UNLESS OTHERWISE STATED

NTS



DETAILED LOCATION PLAN



NOTES

1. FOR CLARITY, ONLY SIGNS ON THE A4097 NORTHBOUND CARRIAGEWAY ARE SHOWN ON THIS PLAN

This drawing includes map data licenced from Ordnance Survey with the permission of the controller of Her Majesty's Stationary Office. Crown copyright licence number AL100022303

Rev	Rev. Date	Purpose of revision	Drawn	Checked	Approved
B	FEB 2011	AMENDMENTS TO TARIFF SIGN FOLLOWING M6 REQUEST	DP	CM	CM
A	DEC 2010	AMENDMENTS TO SIGN AND SIGN LOCATION FOLLOWING HA COMMENTS	DP	CM	CM
0	APRIL 2010	ORIGINAL	RT	CM	CM

JACOBS
Hollinwood House, Stafford Court, Stafford Park 1, Telford, UK, TF3 3DQ
Tel: +44(0)1952 236300 Fax: +44(0)1952 236301
www.jacobs.com

M6toll

M6 TOLL SIGN AUTHORIZATION

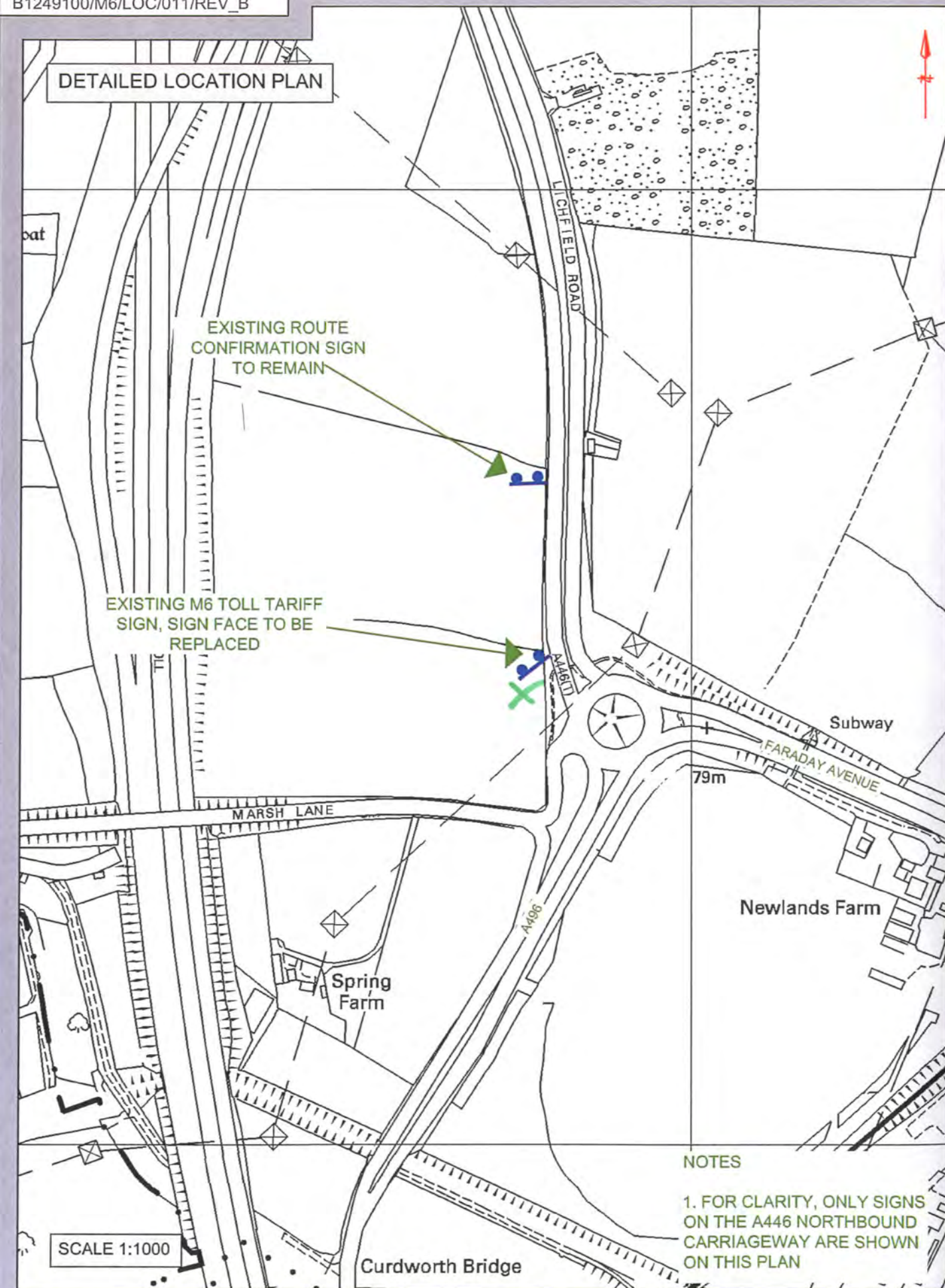
SIGN LOCATION PLAN
TARIFF REF NO. 010

FOR APPROVAL

Scale	AS SHOWN @ A3	DO NOT SCALE
Jacobs No.	B1249100	
Client no.		

Drawing number	B1249100/M6/LOC/010	Rev	B
----------------	---------------------	-----	---

This drawing is not to be used in whole or part other than for the intended purpose and project as defined on this drawing. Refer to the contract for full terms and conditions.



SIGN DESIGN

Sign Ref: 003

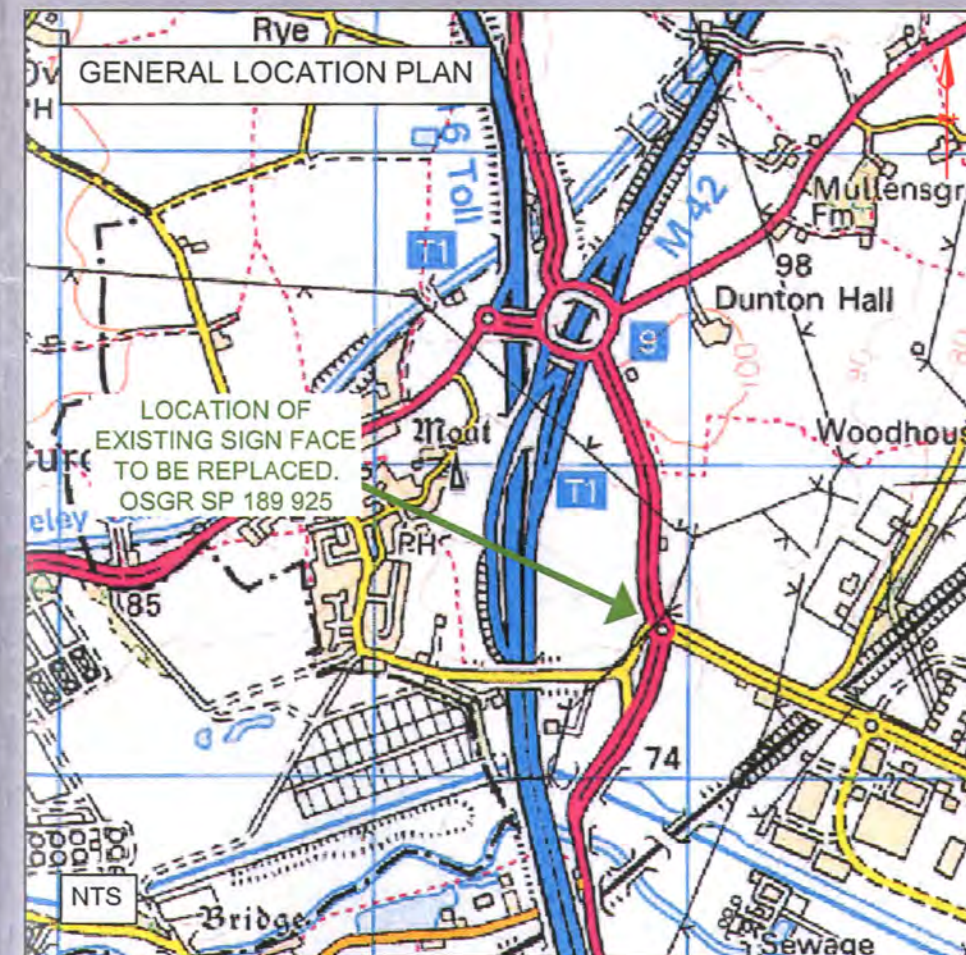
(M6 Toll) tariff		
6am-11pm	6am-11pm	
£ 88.88		£ 88.88
£ 88.88		£ 88.88
£ 88.88		£ 88.88
£ 88.88		£ 88.88
£ 88.88		£ 88.88

Scheme Ref. M6 TOLL SIGN AUTHORIZATION		
Sign Ref. 003	x-height	125.0
Letter colour BLACK	SIGN FACE	
Background WHITE	Width	3445mm
Border BLACK	Height	3500mm
Material Class RA2 (12899-1:2007)	Area	12.05sq.m

NTS

NOTES

1. AUTHORIZATION IS REQUIRED TO USE SIGN REFERENCE 003 TO INDICATE TARIFF OF M6 TOLL
2. ALL DIMENSIONS ARE IN MILLIMETRES UNLESS OTHERWISE STATED



This drawing includes map data licensed from Ordnance Survey with the permission of the controller of Her Majesty's Stationary Office. Crown copyright licence number AL100022303

Rev	Rev. Date	Purpose of revision	Drawn	Checked	Approved
B	FEB 2011	AMENDMENTS TO TARIFF SIGN FOLLOWING M6 REQUEST	DP	CM	CM
A	DEC 2010	AMENDMENTS TO SIGN AND SIGN LOCATION FOLLOWING M6 COMMENTS	DP	CM	CM
D	APRIL 2010	ORIGINAL	RT	CM	CM

JACOBS
Holliswood House, Stafford Court, Stafford Park 1, Telford, UK, TF3 3JQ
Tel: +44(0)1952 230500 Fax: +44(0)1952 230501
www.jacobs.com

M6toll

M6 TOLL SIGN AUTHORIZATION

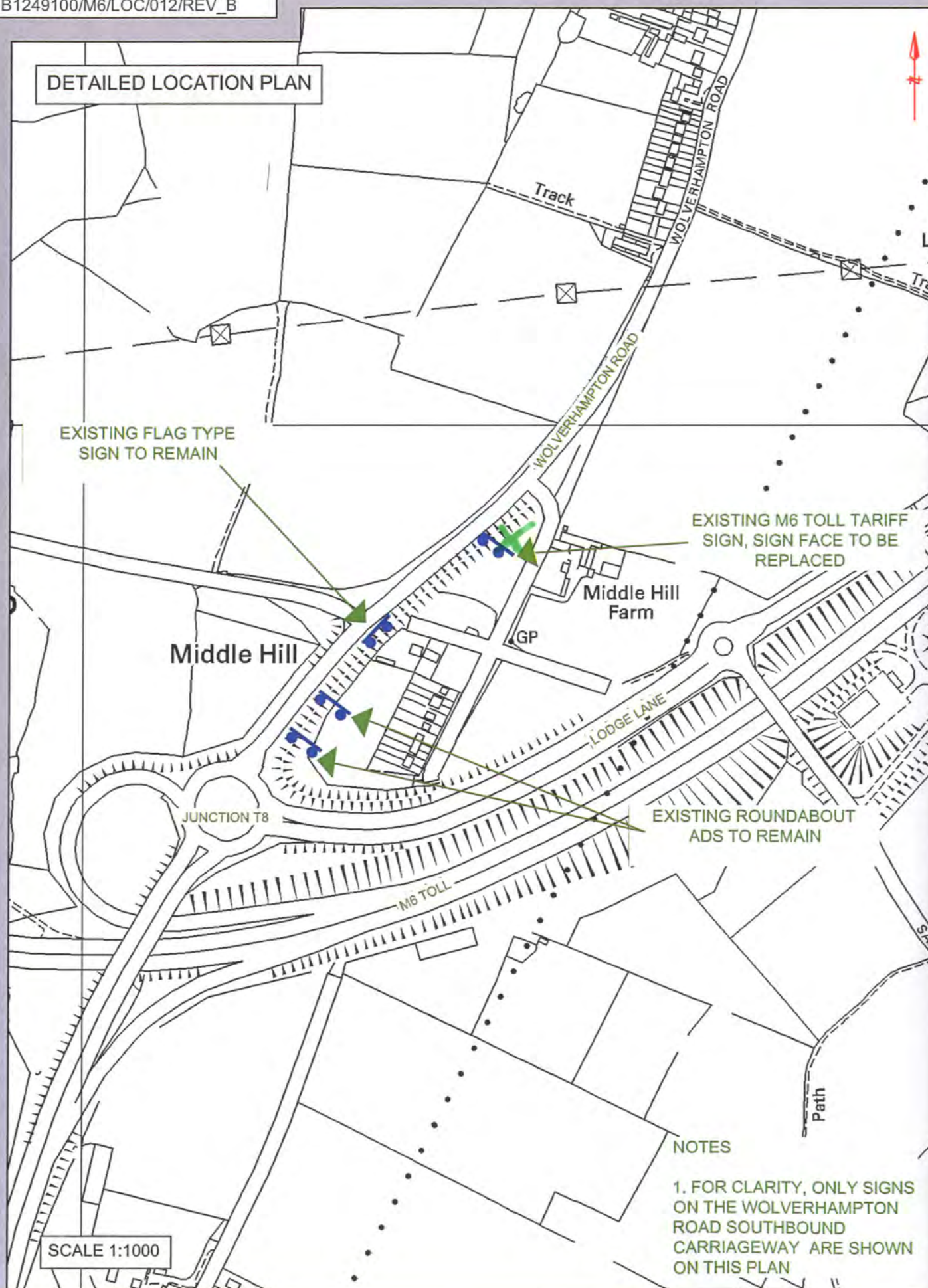
SIGN LOCATION PLAN
TARIFF REF NO. 011

FOR APPROVAL

Scale	AS SHOWN @ A3	DO NOT SCALE
Jacobs No.	B1249100	
Client no.		
Drawing number	B1249100/M6/LOC/011	Rev B

This drawing is not to be used in whole or part other than for the intended purpose and project as defined on this drawing. Refer to the contract for full terms and conditions.

DETAILED LOCATION PLAN



SIGN DESIGN

Sign Ref: 003

(M6 Toll) tariff			
6am-11pm	6am-11pm		
£ 88.88		£ 88.88	
£ 88.88		£ 88.88	
£ 88.88		£ 88.88	
£ 88.88		£ 88.88	
£ 88.88		£ 88.88	

Scheme Ref. M6 TOLL SIGN AUTHORISATION			
Sign Ref. 003	x-height	125.0	
Letter colour BLACK	SIGN FACE		
Background WHITE	Width	3445mm	
Border BLACK	Height	3500mm	
Material Class RA2 (12899-1:2007)	Area	12.05sq.m	

NTS

NOTES

1. AUTHORISATION IS REQUIRED TO USE SIGN REFERENCE 003 TO INDICATE TARIFF OF M6 TOLL
2. ALL DIMENSIONS ARE IN MILLIMETRES UNLESS OTHERWISE STATED



This drawing includes map data licenced from Ordnance Survey with the permission of the controller of Her Majesty's Stationary Office. Crown copyright licence number AL100022303

Rev	Rev. Date	Purpose of revision	Drawn	Checked	Approved
B	FEB 2011	AMENDMENTS TO TARIFF SIGN FOLLOWING M6 REQUEST	DP	CM	CM
A	DEC 2010	AMENDMENTS TO SIGN AND SIGN LOCATION FOLLOWING HA COMMENTS	DP	CM	CM
0	APRIL 2010	ORIGINAL	RT	CM	CM

JACOBS
Hullwood House, Bedford Court, Bedford Park 1, Telford, UK, TF3 3DD
Tel: +44(0)1952 236000 Fax: +44(0)1952 236001
www.jacobs.com

M6toll

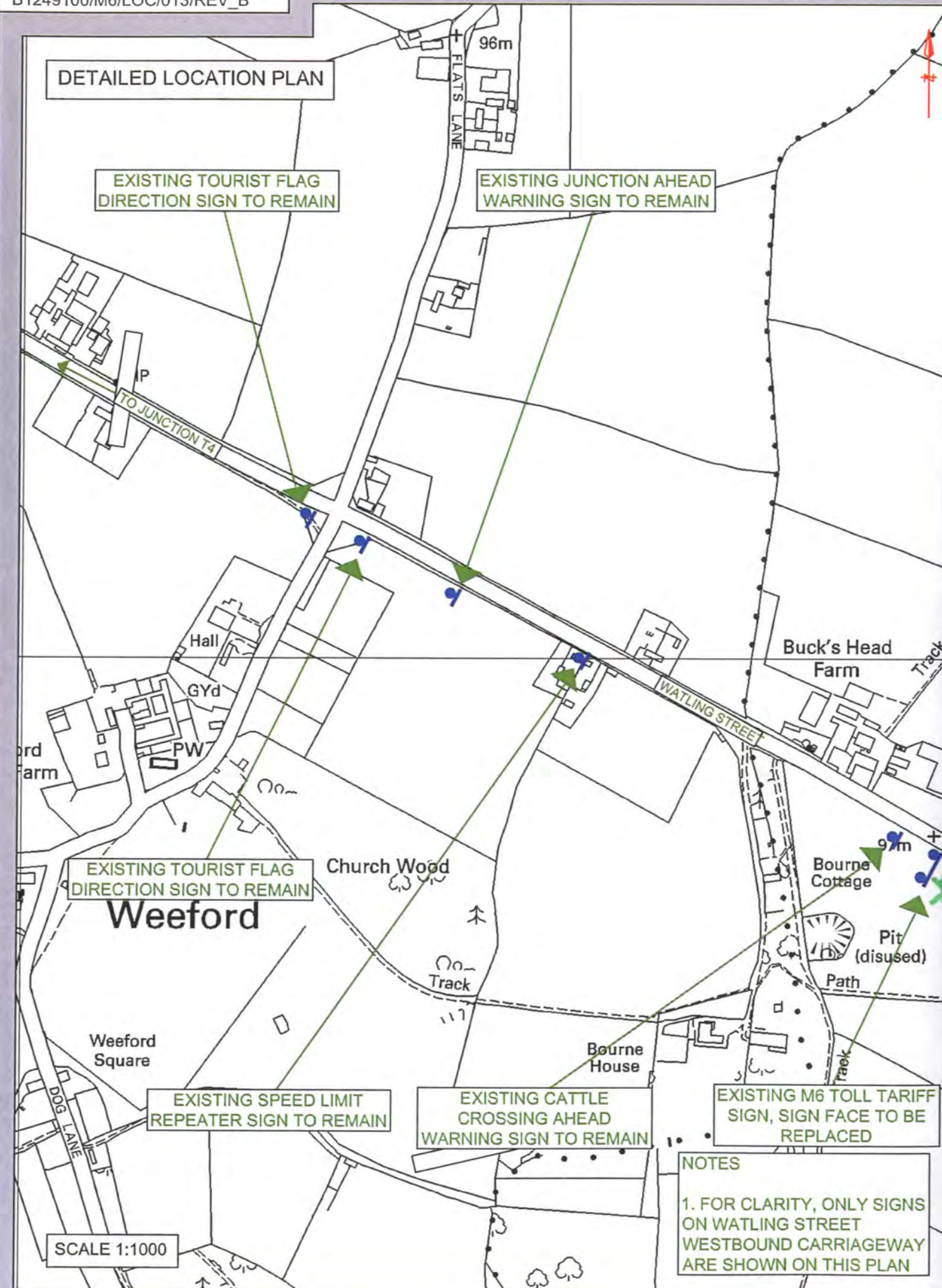
M6 TOLL SIGN AUTHORISATION

SIGN LOCATION PLAN
TARIFF REF NO. 012

FOR APPROVAL

Scale	AS SHOWN @ A3	DO NOT SCALE
Jacobs No.	B1249100	
Client no.		
Drawing number	B1249100/M6/LOC/012	Rev B

This drawing is not to be used in whole or part other than for the intended purpose and project as defined on this drawing. Refer to the contract for full terms and conditions.



SIGN DESIGN

Sign Ref: 003

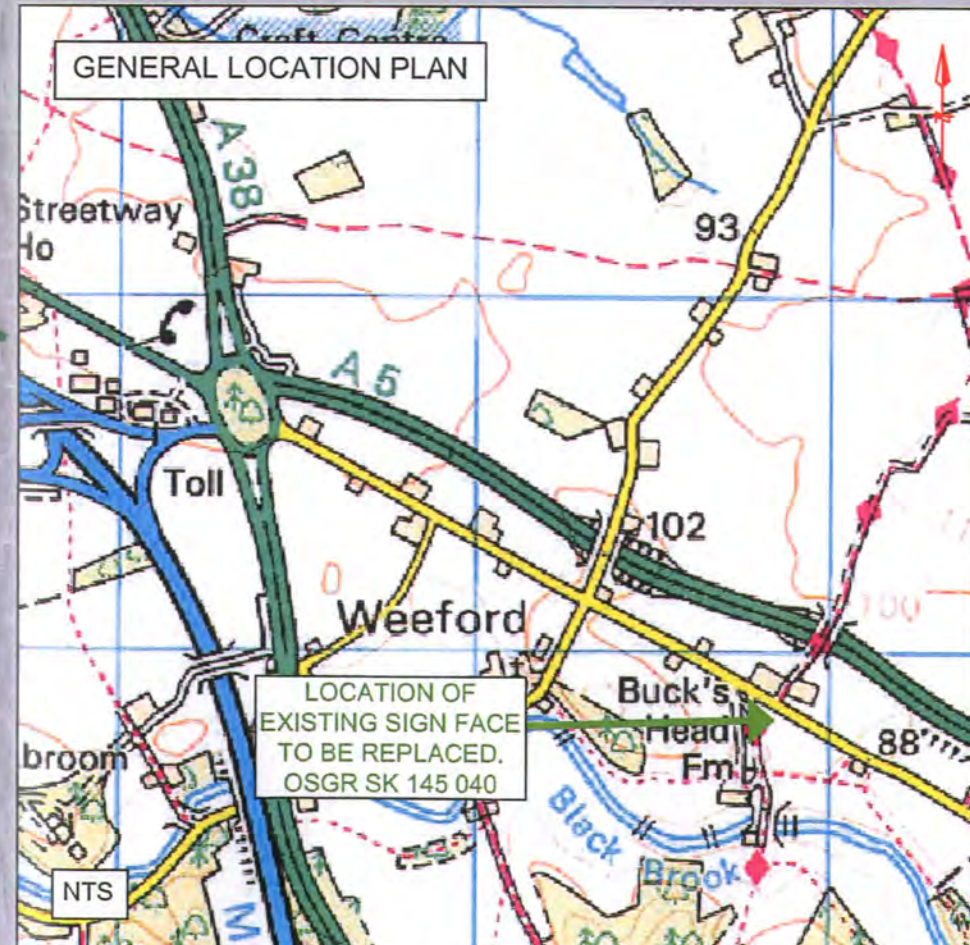
(M6 Toll) tariff			
6am-11pm	6am-11pm		
£ 88.88		£ 88.88	
£ 88.88		£ 88.88	
£ 88.88		£ 88.88	
£ 88.88		£ 88.88	
£ 88.88		£ 88.88	

Scheme Ref. M6 TOLL SIGN AUTHORIZATION			
Sign Ref. 003	x-height	125.0	
Letter colour BLACK	SIGN FACE		
Background WHITE	Width	3445mm	
Border BLACK	Height	3500mm	
Material Class RA2 (12899-1:2007)	Area	12.05sq.m	

NTS

NOTES

1. AUTHORIZATION IS REQUIRED TO USE SIGN REFERENCE 003 TO INDICATE TARIFF OF M6 TOLL
2. ALL DIMENSIONS ARE IN MILLIMETRES UNLESS OTHERWISE STATED



This drawing includes map data licenced from Ordnance Survey with the permission of the controller of Her Majesty's Stationary Office. Crown copyright licence number AL100022303

B	FEB 2011	AMENDMENTS TO TARIFF SIGN FOLLOWING HA REQUEST	DP	CM	CM
A	DEC 2010	AMENDMENTS TO SIGN AND SIGN LOCATION FOLLOWING HA COMMENTS	DP	CM	CM
D	APRIL 2010	ORIGINAL	RT	CM	CM
Rev	Rev. Date	Purpose of revision	Drawn	Checked	Approved
<div>JACOBS</div> <div>Hollinswood House, Stafford Court, Stafford Park 1, Telford, UK, TF3 3DD</div> <div>Tel: +44(0)1952 236500 Fax: +44(0)1952 236501</div> <div>www.jacobs.com</div>					
Client					
<div>M6toll</div>					
Project					
M6 TOLL SIGN AUTHORISATION					
Drawing title					
<div>SIGN LOCATION PLAN</div> <div>TARIFF REF NO. 013</div>					
Drawing status					
FOR APPROVAL					
Scale	AS SHOWN @ A3		DO NOT SCALE		
Jacobs No.	B01249100				
Client no.					
Drawing number	B1249100/M6/LOC/013				Rev
					B

This drawing is not to be used in whole or part other than for the intended purpose and project as defined on this drawing. Refer to the contract for full terms and conditions.

This drawing is not to be used in whole or part other than for the intended purpose and project as defined on this drawing. Refer to the contract for full terms and conditions.



SIGN DESIGN

Sign Ref: 004

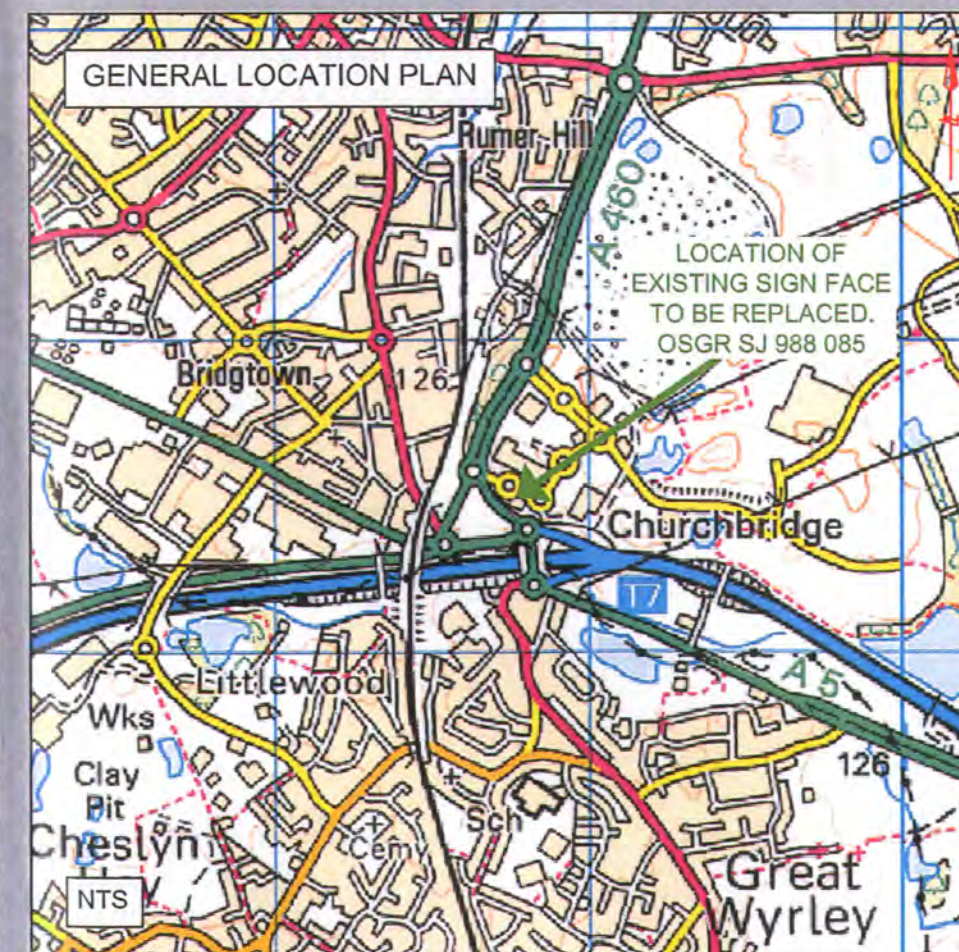
(M6 Toll) tariff			
6am-11pm	6am-11pm		
£ 88.88		£ 88.88	
£ 88.88		£ 88.88	
£ 88.88		£ 88.88	
£ 88.88		£ 88.88	
£ 88.88		£ 88.88	

Scheme Ref. M6 TOLL SIGN AUTHORIZATION			
Sign Ref. 004	x-height	100.0	
Letter colour BLACK	SIGN FACE		
Background WHITE	Width	2755mm	
Border BLACK	Height	2800mm	
Material Class RA2 (12899-1:2007)	Area	7.72sq.m	

NTS

NOTES

1. AUTHORIZATION IS REQUIRED TO USE SIGN REFERENCE 004 TO INDICATE TARIFF OF M6 TOLL
2. ALL DIMENSIONS ARE IN MILLIMETRES UNLESS OTHERWISE STATED



This drawing includes map data licensed from Ordnance Survey with the permission of the controller of Her Majesty's Stationary Office. Crown copyright licence number AL10022303

Rev	Rev. Date	Purpose of revision	Drawn	Checked	Approved
B	FEB 2011	AMENDMENTS TO TARIFF SIGN	DP	CM	CM
A	DEC 2010	AMENDMENTS TO SIGN AND SIGN LOCATION	DP	CM	CM
D	APRIL 2010	ORIGINAL	RT	CM	CM

JACOBS
Holliswood House, Stafford Court, Stafford Park 1, Telford, UK, TF3 3JD
Tel: +44(0)1952 236500 Fax: +44(0)1952 236501
www.jacobs.com

M6toll

Project: M6 TOLL SIGN AUTHORIZATION

Drawing title: SIGN LOCATION PLAN
TARIFF REF NO. 004

Drawing status: FOR APPROVAL

Scale: AS SHOWN @ A3 DO NOT SCALE

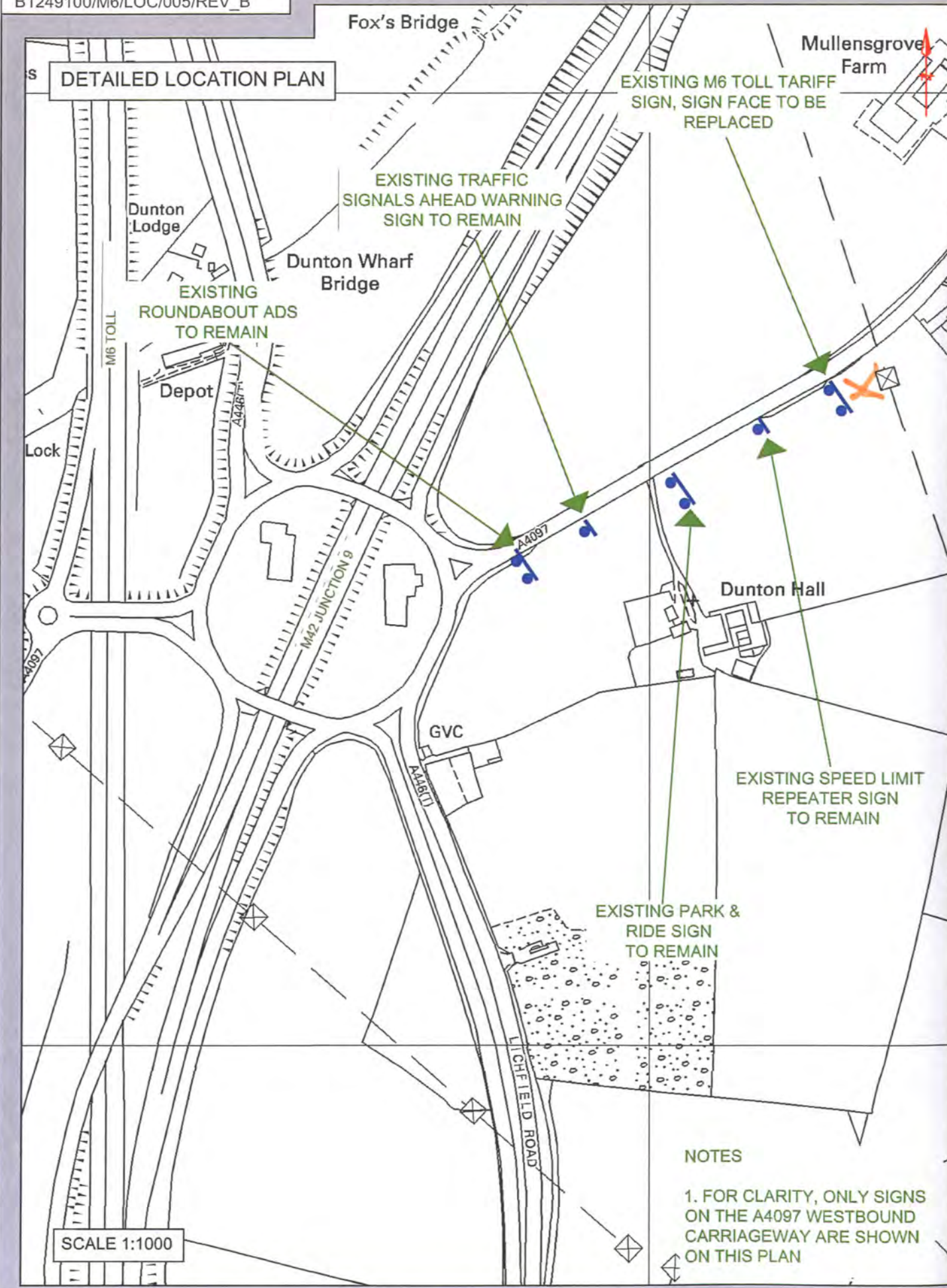
Jacobs No: B1249100

Client no:

Drawing number: B1249100/M6/LOC/004

Rev: B

This drawing is not to be used in whole or part other than for the intended purpose and project as defined on this drawing. Refer to the contract for full terms and conditions.



SIGN DESIGN

Sign Ref: 004

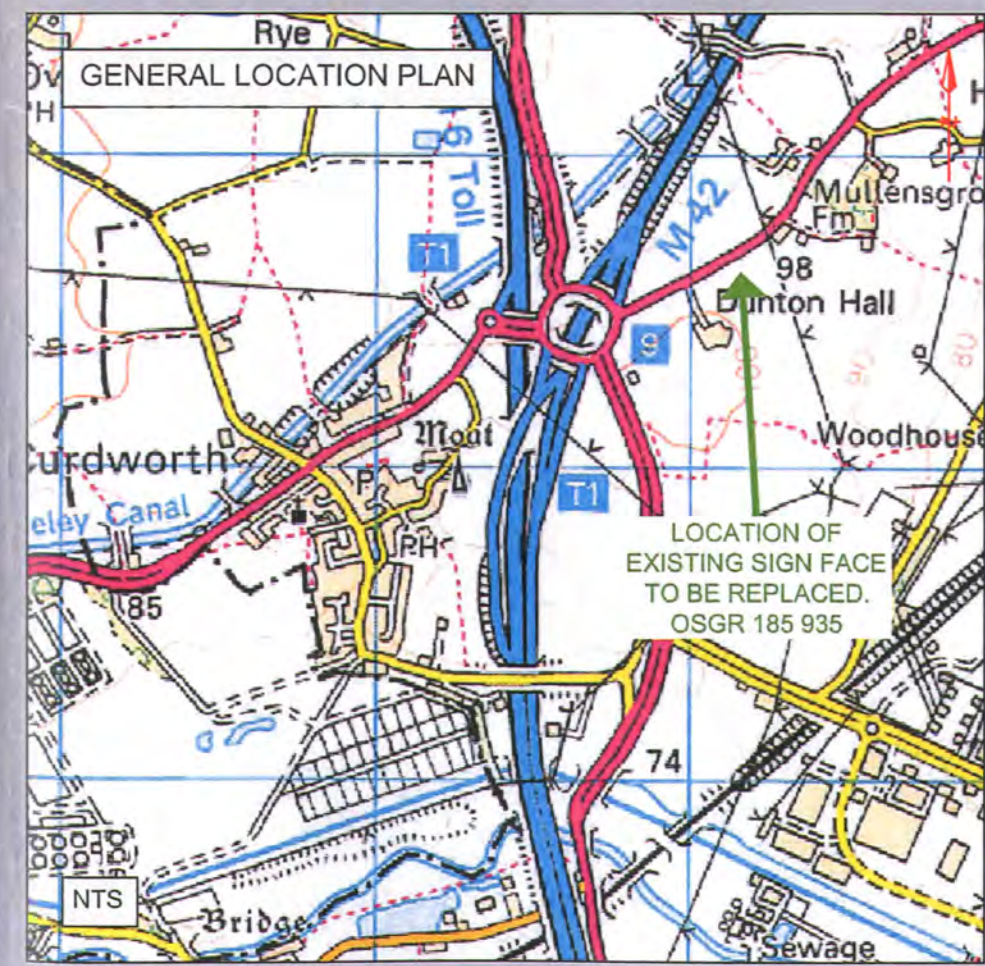
(M6 Toll) tariff		
6am-11pm	6am-11pm	
£ 88.88		£ 88.88
£ 88.88		£ 88.88
£ 88.88		£ 88.88
£ 88.88		£ 88.88
£ 88.88		£ 88.88

Scheme Ref. M6 TOLL SIGN AUTHORIZATION		
Sign Ref. 004	x-height	100.0
Letter colour BLACK	SIGN FACE	
Background WHITE	Width	2755mm
Border BLACK	Height	2800mm
Material Class RA2 (12899-1:2007)	Area	7.72sq.m

NTS

NOTES

1. AUTHORIZATION IS REQUIRED TO USE SIGN REFERENCE 004 TO INDICATE TARIFF OF M6 TOLL
2. ALL DIMENSIONS ARE IN MILLIMETRES UNLESS OTHERWISE STATED



This drawing includes map data licenced from Ordnance Survey with the permission of the controller of Her Majesty's Stationary Office. Crown copyright licence number AL100022303

B	FEB 2011	AMENDMENTS TO TARIFF SIGN FOLLOWING HA PROJECT	DP	CM	CM
A	DEC 2010	AMENDMENTS TO SIGN AND DRAW LOCATION FOLLOWING HA COMMENTS	DP	CM	CM
D	APRIL 2010	ORIGINAL	RT	CM	CM
Rev	Rev. Date	Purpose of revision	Drawn	Checked	Approved

JACOBS
Hollwood House, Hollwood Court, Stafford Park 1, Telford, UK, TF9 3JD
Tel: +44(0)1952 236300 Fax: +44(0)1952 236301
www.jacobs.com

Client
M6toll

Project
M6 TOLL SIGN AUTHORIZATION

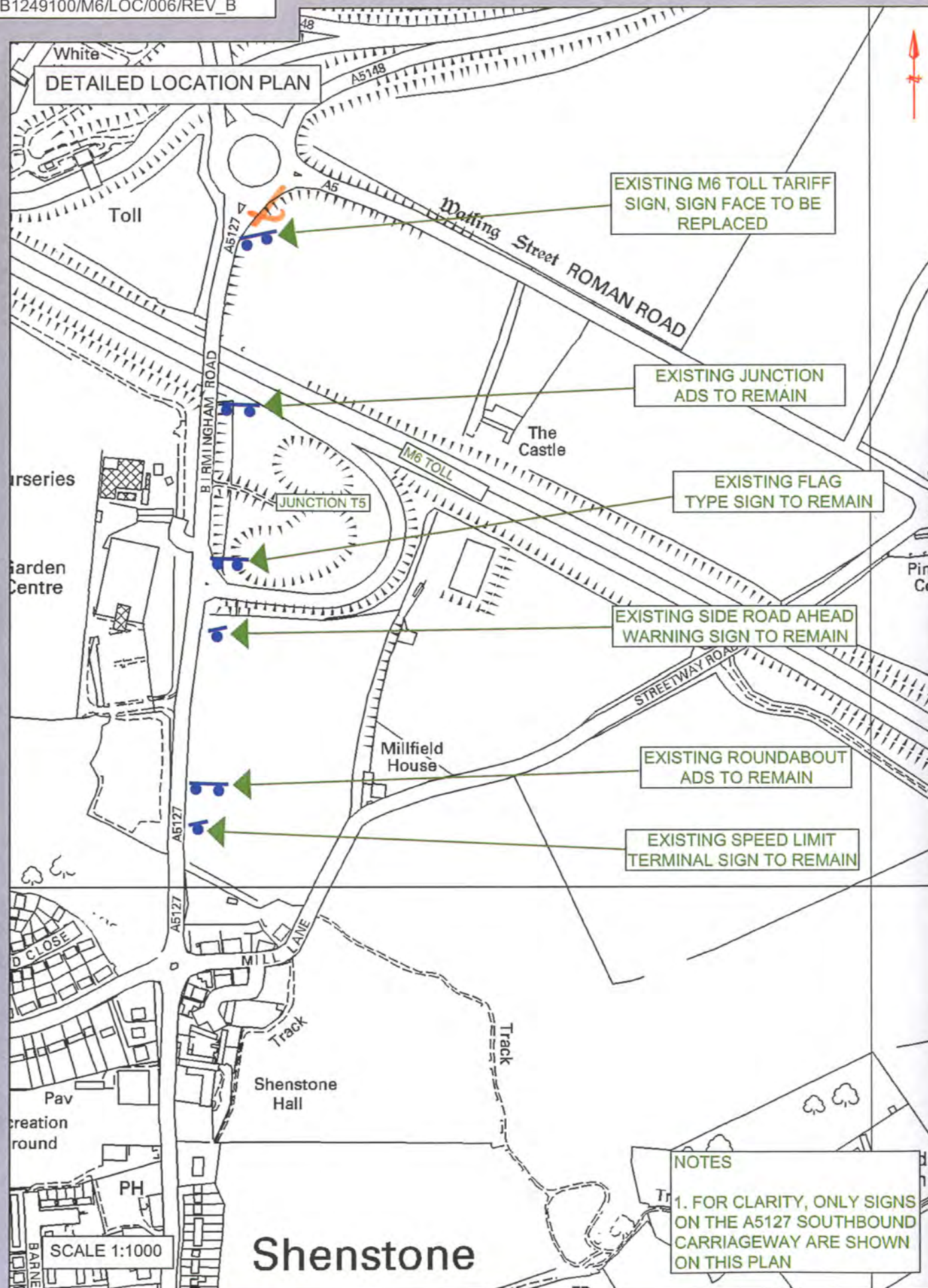
Drawing title
SIGN LOCATION PLAN
TARIFF REF NO. 005

Drawing status
FOR APPROVAL

Scale	AS SHOWN @ A3	DO NOT SCALE
Jacobs No.	B1249100	
Client no.		

Drawing number
B1249100/M6/LOC/005

This drawing is not to be used in whole or part other than for the intended purpose and project as defined on this drawing. Refer to the contract for full terms and conditions.



SIGN DESIGN

Sign Ref: 004

(M6 Toll) tariff

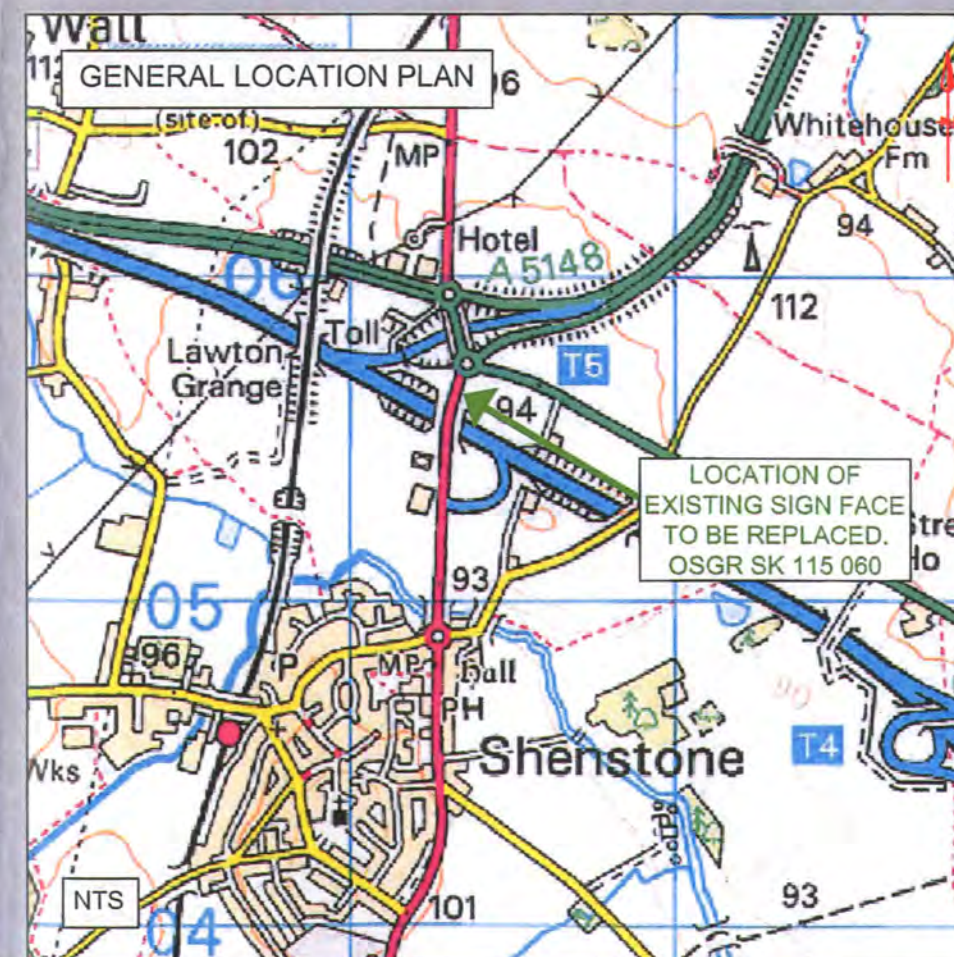
6am-11pm		6am-11pm	
£ 88.88		£ 88.88	
£ 88.88		£ 88.88	
£ 88.88		£ 88.88	
£ 88.88		£ 88.88	
£ 88.88		£ 88.88	

Scheme Ref. M6 TOLL SIGN AUTHORIZATION	
Sign Ref. 004	x-height 100.0
Letter colour BLACK	SIGN FACE
Background WHITE	Width 2755mm
Border BLACK	Height 2800mm
Material Class RA2 (12899-1:2007)	Area 7.72sq.m

NTS

NOTES

1. AUTHORIZATION IS REQUIRED TO USE SIGN REFERENCE 004 TO INDICATE TARIFF OF M6 TOLL
2. ALL DIMENSIONS ARE IN MILLIMETRES UNLESS OTHERWISE STATED



This drawing includes map data licensed from Ordnance Survey with the permission of the controller of Her Majesty's Stationary Office. Crown copyright licence number AL100022303

Rev	Rev. Date	Purpose of revision	Drawn	Checked	Approved
B	FEB 2011	AMENDMENTS TO TARIFF SIGN FOLLOWING M6 REQUEST	DP	CM	CM
A	DEC 2010	AMENDMENTS TO SIGN AND SIGN LOCATION FOLLOWING M6 COMMENTS	DP	CM	CM
D	APRIL 2010	ORIGINAL	RT	CM	CM

JACOBS
Hollinswood House, Stafford Court, Stafford Park 1, Telford, UK TF3 3JD
Tel: +44(0)1952 236500 Fax: +44(0)1952 236501
www.jacobs.com

M6toll

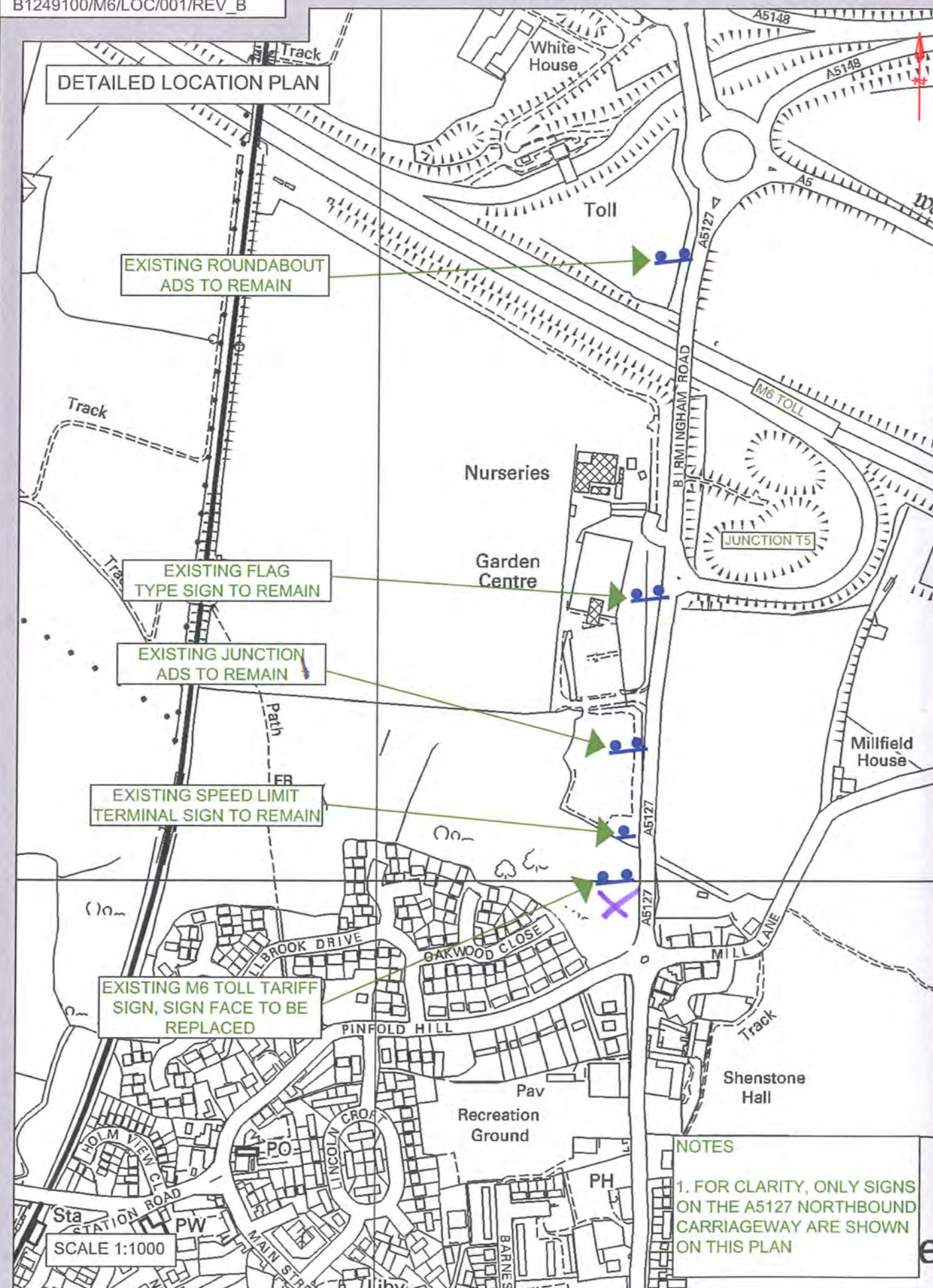
M6 TOLL SIGN AUTHORIZATION

SIGN LOCATION PLAN
TARIFF REF NO. 006

FOR APPROVAL

Scale	AS SHOWN @ A3	DO NOT SCALE
Jacobs No.	B01249100	
Client no.		
Drawing number	B1249100/M6/LOC/006	Rev B

This drawing is not to be used in whole or part other than for the intended purpose and project as defined on this drawing. Refer to the contract for full terms and conditions.



SIGN DESIGN

Sign Ref: 005

(M6 Toll) tariff		
6am-11pm	6am-11pm	
£ 88.88		£ 88.88
£ 88.88		£ 88.88
£ 88.88		£ 88.88
£ 88.88		£ 88.88
£ 88.88		£ 88.88

Scheme Ref. M6 TOLL SIGN AUTHORIZATION		
Sign Ref. 005	x-height	75.0
Letter colour BLACK	SIGN FACE	
Background WHITE	Width	2070mm
Border BLACK	Height	2100mm
Material Class RA2 (12899-1:2007)	Area	4.34sq.m

NTS

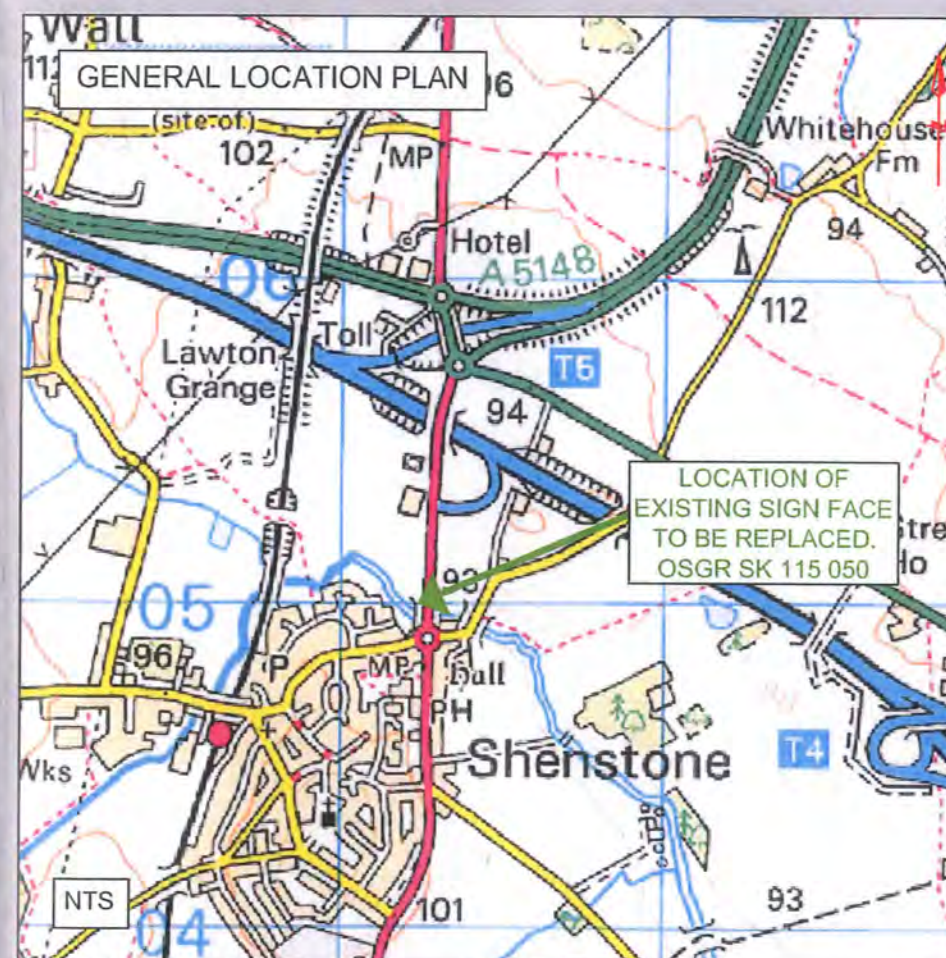
Department for Transport

Date 7/3/2011

No. G750/188/0001

NOTES

1. AUTHORIZATION IS REQUIRED TO USE SIGN REFERENCE 005 TO INDICATE TARIFF OF M6 TOLL
2. ALL DIMENSIONS ARE IN MILLIMETRES UNLESS OTHERWISE STATED



This drawing includes map data licensed from Ordnance Survey with the permission of the controller of Her Majesty's Stationary Office. Crown copyright licence number AL100022303

Rev	Rev. Date	Purpose of revision	Drawn	Checked	Approved
1	FEB 2011	AMENDMENTS TO TARIFF SIGN FOLLOWING M6 PROJECT	DP	CM	CM
2	DEC 2010	AMENDMENTS TO SIGN AND SIGN LOCATION FOLLOWING HA COMMENTS	DP	CM	CM
3	APRIL 2010	ORIGINAL	RT	CM	CM

JACOBS

Hollinwood House, Stafford Court, Stafford Park 1, Telford, UK, TF3 3DD
Tel: +44(0)1952 235500 Fax: +44(0)1952 235501
www.jacobs.com

Client

M6toll

Project

M6 TOLL SIGN AUTHORIZATION

Drawing title

SIGN LOCATION PLAN
TARIFF REF NO. 001

Drawing status

FOR APPROVAL

Scale AS SHOWN @ A3 DO NOT SCALE

Jacobs No. B01249100

Client no.

Drawing number

B1249100/M6/LOC/001

Rev

B

This drawing is not to be used in whole or part other than for the intended purpose and project as defined on this drawing. Refer to the contract for full terms and conditions.



SIGN DESIGN

Sign Ref: 005

(M6 Toll) tariff

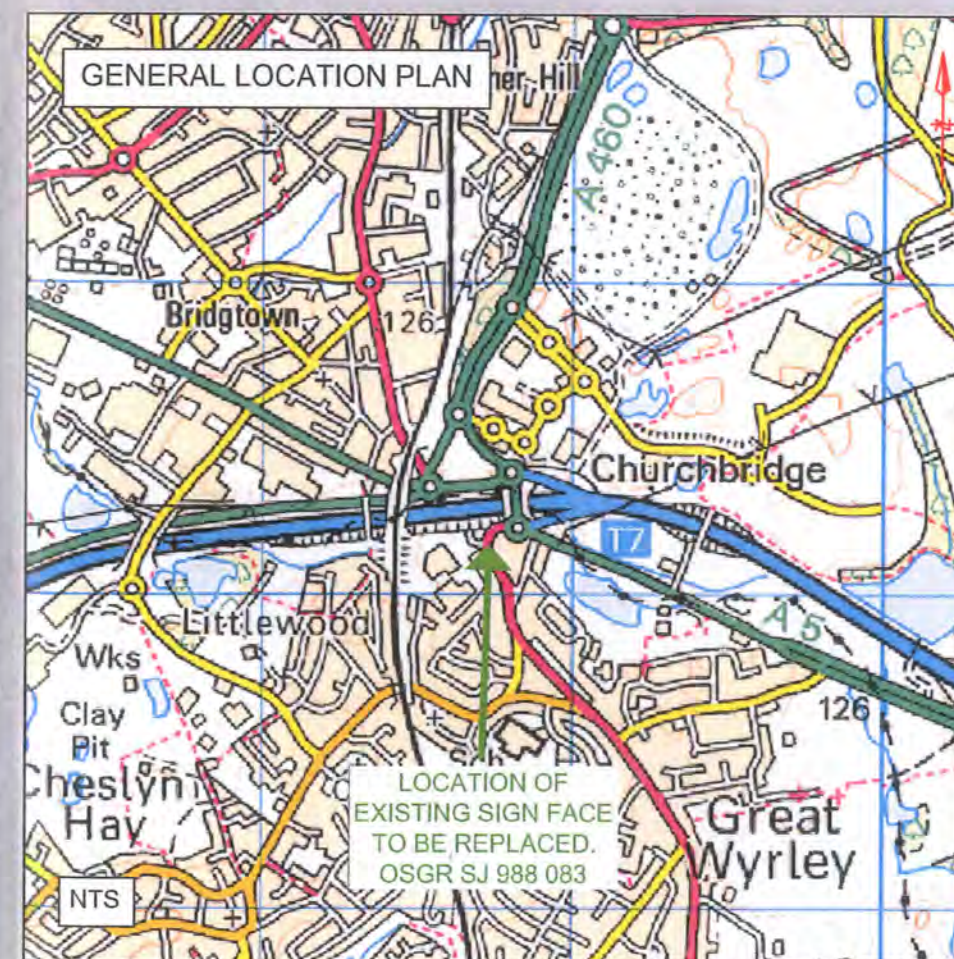
6am-11pm	
£ 88.88	£ 88.88
£ 88.88	£ 88.88
£ 88.88	£ 88.88
£ 88.88	£ 88.88
£ 88.88	£ 88.88

Scheme Ref. M6 TOLL SIGN AUTHORIZATION	
Sign Ref. 005	x-height 75.0
Letter colour BLACK	SIGN FACE
Background WHITE	Width 2070mm
Border BLACK	Height 2100mm
Material Class RA2 (12899-1:2007)	Area 4.34sq.m

NTS

NOTES

1. AUTHORIZATION IS REQUIRED TO USE SIGN REFERENCE 005 TO INDICATE TARIFF OF M6 TOLL
2. ALL DIMENSIONS ARE IN MILLIMETRES UNLESS OTHERWISE STATED



This drawing includes map data licensed from Ordnance Survey with the permission of the controller of Her Majesty's Stationary Office. Crown copyright licence number AL10022303

Rev	Rev. Date	Purpose of revision	Drawn	Checked	Approved
B	FEB 2011	AMENDMENTS TO TARIFF SIGN	DP	CM	CM
A	DEC 2010	AMENDMENTS TO SIGN AND SIGN LOCATION	DP	CM	CM
O	APRIL 2010	ORIGINAL	RT	CM	CM

JACOBS

Holliswood House, Stafford Court, Stafford Park 1, Telford, UK, TF3 3DQ
Tel: +44 (0)1832 290030 Fax: +44 (0)1832 290031
www.jacobs.com

M6toll

Project: M6 TOLL SIGN AUTHORIZATION

Drawing title: SIGN LOCATION PLAN
TARIFF REF NO. 002

Drawing status: FOR APPROVAL

Scale:	AS SHOWN @ A3	DO NOT SCALE
--------	---------------	--------------

Client no. B1249100

Drawing number: B1249100/M6/LOC/002

This drawing is not to be used in whole or part other than for the intended purpose and project as defined on this drawing. Refer to the contract for full terms and conditions.