



GT50/117/0007

**ROAD TRAFFIC REGULATION ACT 1984 – SECTIONS 64 AND 65  
AUTHORISATION OF TRAFFIC SIGNS AND SPECIAL DIRECTIONS**

The Secretary of State for Transport, in exercise of his powers under Sections 64 and 65 of the Road Traffic Regulation Act 1984, and of all other powers enabling him in that behalf, for the purpose of informing road users of access restrictions at appropriate sites on roads for which Nottingham City Council is the traffic authority, hereby:-

1. authorises the erection at the said sites of a traffic sign consisting of a plate (hereinafter referred to as "the authorised plate") conforming as to size, colour and character with those shown on the attached drawing numbered GT50/117/0007-1; and
2. authorises the erection at the said sites of a traffic sign (hereinafter referred to as "the authorised sign") conforming as to size, colour and character with that shown on the attached drawing numbered GT50/117/0007-2; and
3. authorises the erection at the said sites of a traffic sign consisting of a light signal (hereinafter referred to as "the authorised indicator") conforming as to size and character with that shown on the attached drawing GT50/117/0007-3, save that the uppermost signal shall be red and the other signal shall be green; and
4. directs that the, notwithstanding the provisions of Direction 20(1) of the Traffic Signs General Directions 2002 (Part II of SI 2002/3113), the sign shown in diagram 562 in Schedule 1 to the Traffic Signs Regulations 2002 (Part I of SI 2002/3113 - "the 2002 Regulations") may be used with the authorised plate; and



GT50/117/0007

5. directs that the green indicator contained in the authorised indicator shall be illuminated only while the bollards referred to on the authorised indicator are fully retracted, and that the red indicator shall be illuminated at all other times; and
6. directs that the authorised indicator may be erected at the said sites only if the apparatus used in connection with it (including the content of all instructions stored in or executable by it) has been approved in writing by the Secretary of State; and
7. directs that it is a condition of this authorisation that the authorised plate, the authorised sign and the authorised indicator shall be erected only to indicate the effect of a corresponding Traffic Regulation Order; and
8. directs, without prejudice to any statutory provision to the like effect, that it is a condition of this authorisation that the erection of the authorised plate, the authorised sign and the authorised indicator or near the said sites shall continue to have effect only until such day as may be appointed by one month's notice given by the Secretary of State in writing to the traffic authority for the removal or alteration of the authorised plate, the authorised sign and the authorised indicator and on that day the said authorisation shall, without prejudice to the giving of any further authorisation or direction, cease to have effect.


The provisions of Regulations 12 and 20 of the 2002 Regulations shall apply to the authorised plate in the same manner as they apply to the plate shown in diagram 563 in Schedule 1 to those Regulations.




GT50/117/0007

The provisions of Regulation 12 of the 2002 Regulations shall apply to the authorised indicator in the same manner as they apply to the sign shown in diagram 4002.1 in Schedule 9 to those Regulations.

Dated 14 July.....2011  
Signed by authority of the Secretary of State



.....  
A Delegated Official of the Department for Transport






Width	549 mm
Height	359 mm
Area	0.197 m <sup>2</sup>

x-height	62.5 mm
----------	---------


To be used on roads with a speed limit of up to 30 mph



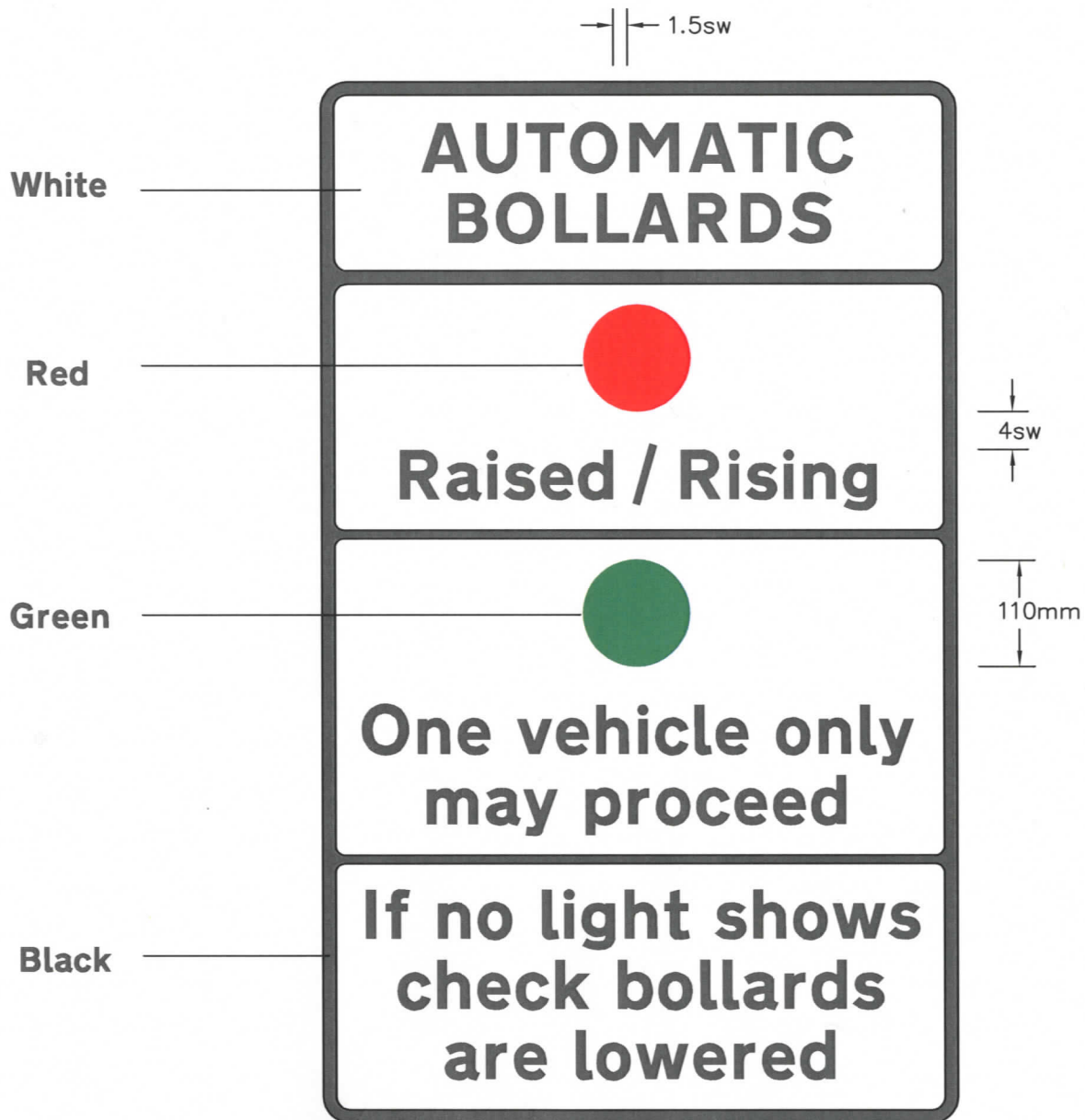
Width	658 mm
Height	431 mm
Area	0.284 m <sup>2</sup>

x-height	75 mm
----------	-------

To be used on roads with a speed limit of up to 40 mph



# Sign Schedule A



Scheme Ref.	Bulwell Market Place		
Sign Reference	BL01	'x'-height	37.5
Letter colour	BLACK	SIGN FACE	
Background	WHITE	Width	675mm
Border	BLACK	Height	1110mm
Material	RA 2	Area	0.75sq.m

Department for Transport

7 July 2011

Date

GT 50/117/0007-2

No.



7 July 2011

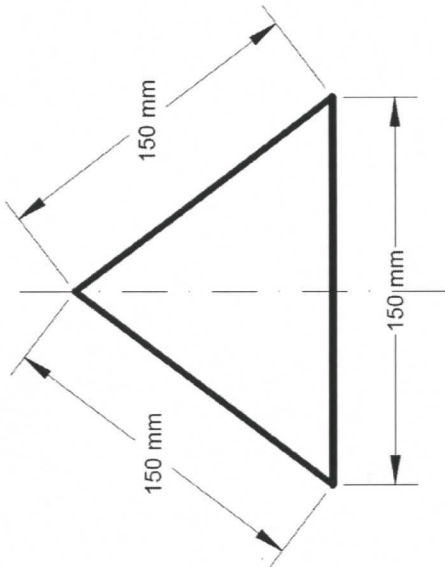
Date

GT 50117/0007-3

No.

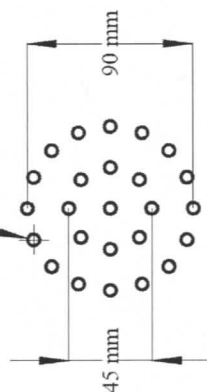
BOLLARD STATUS LIGHTS POST  
MUST BE CONCRETED IN 500mm DEEP IN THE GROUND

THE HOLE FOR TIAC 1 POST SHOULD BE  
500x500 AND 500mm DEEP



SINGLE LED CLUSTER CONTAINS 25 LED'S

6.35 mm dia

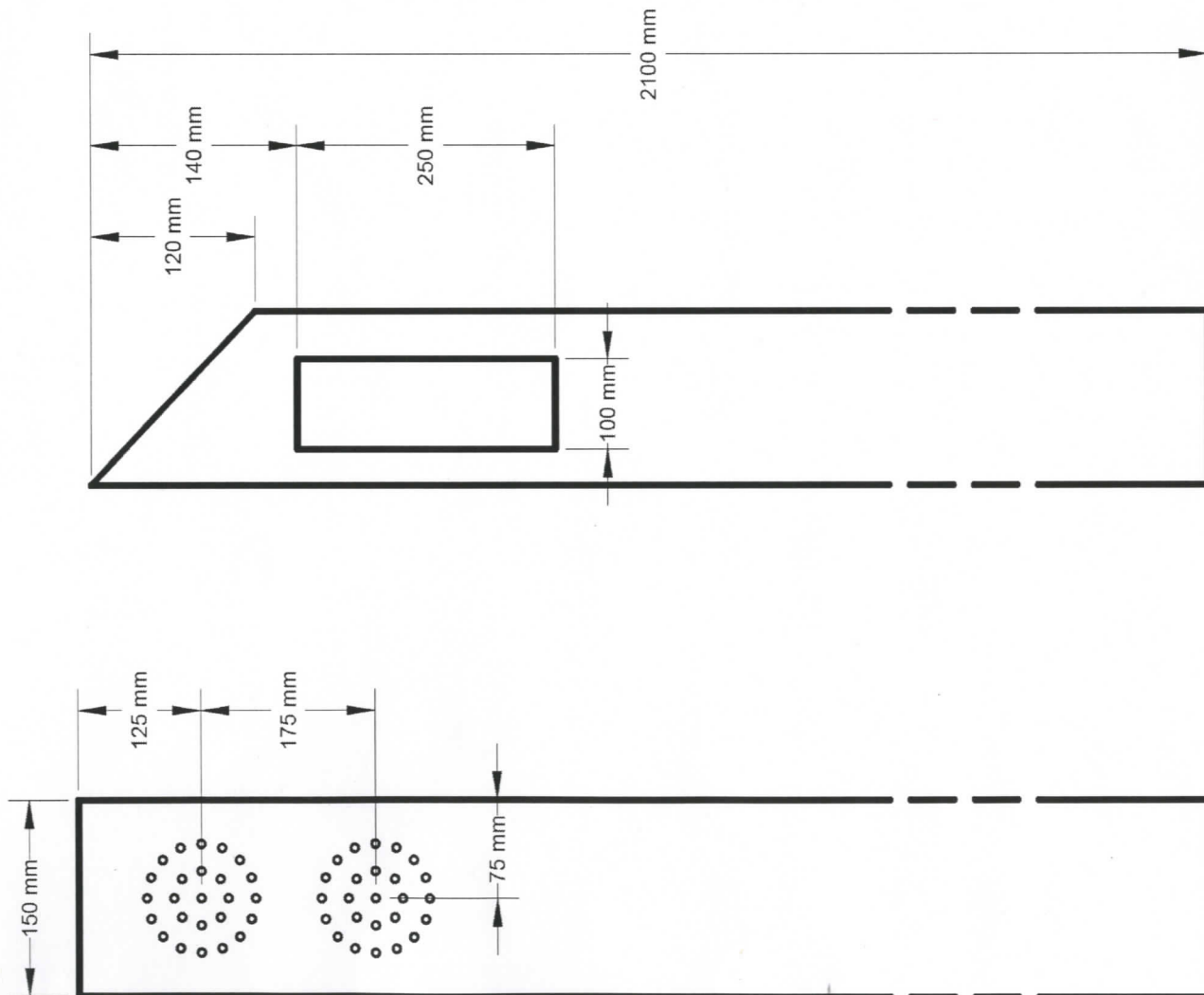


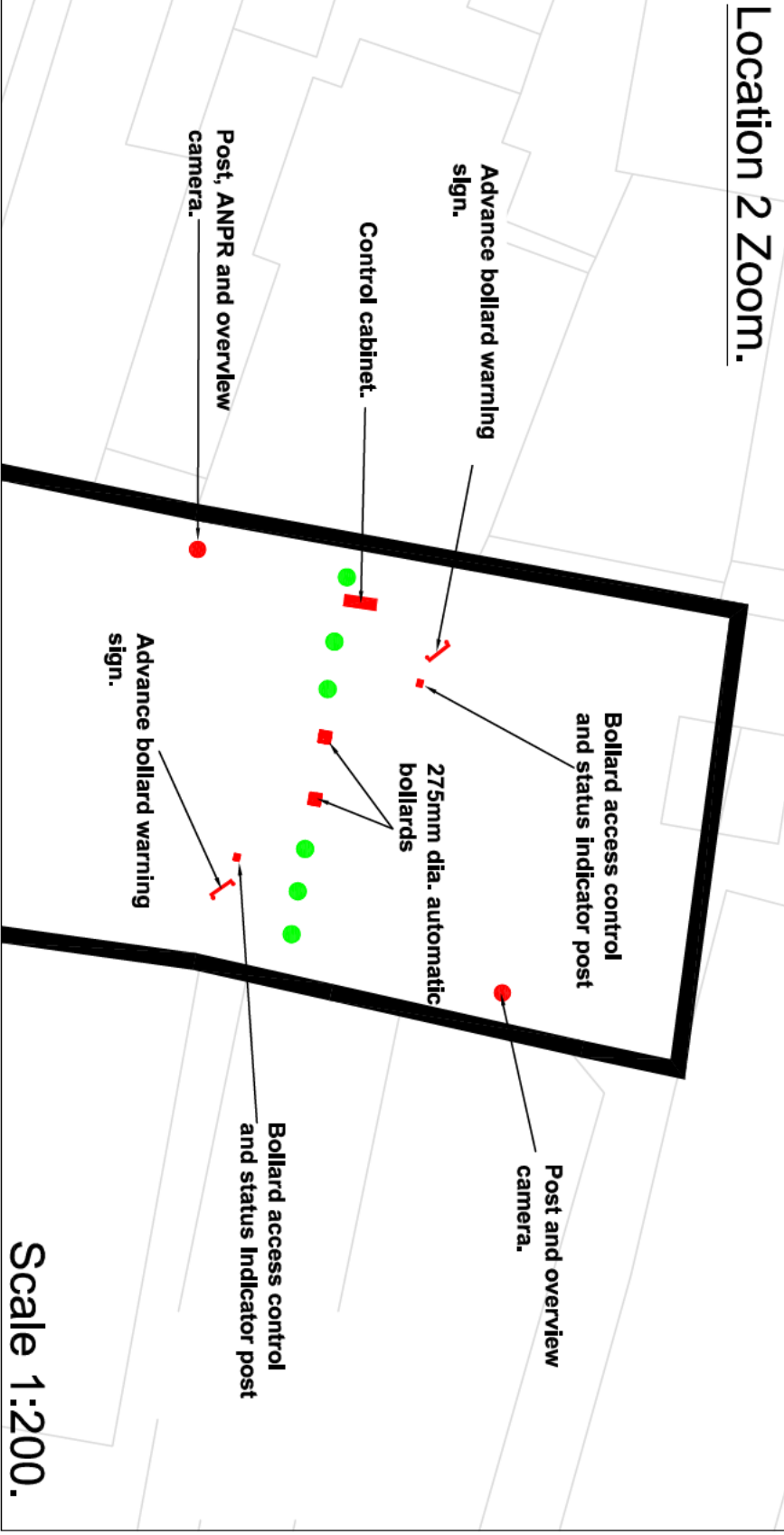
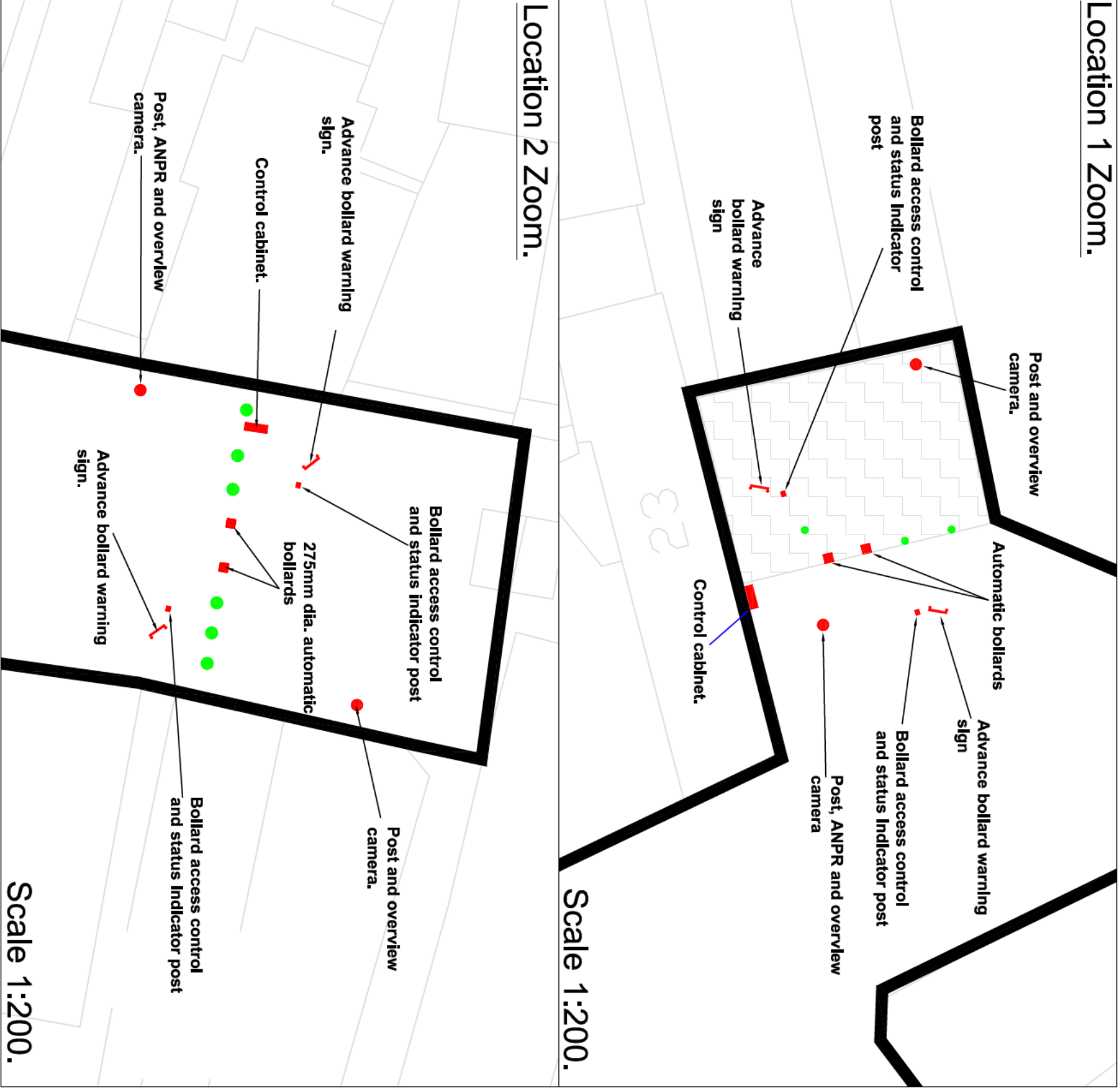
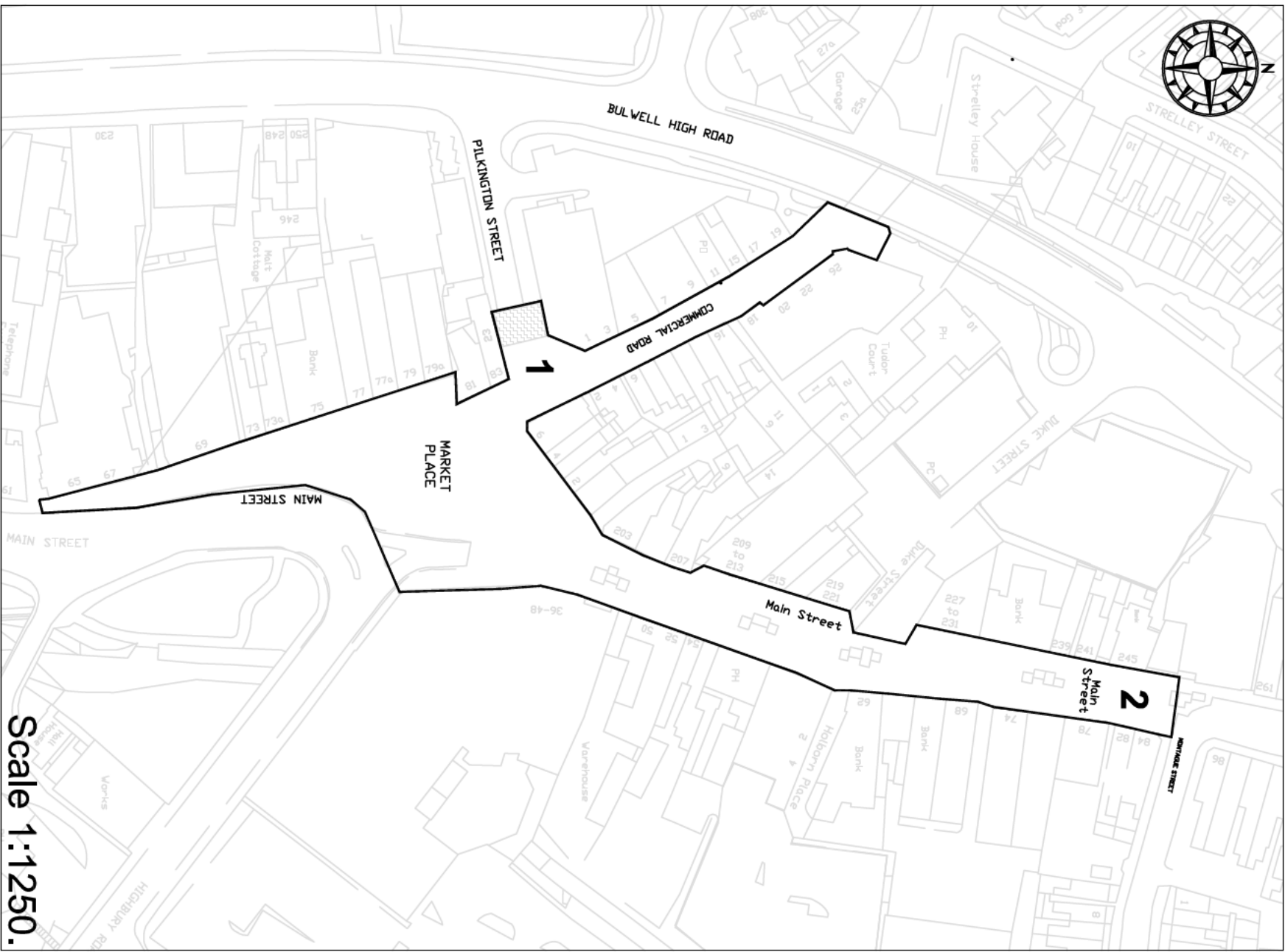
**MACS**  
AUTOMATED BOLLARD SYSTEMS

TITLE

TIAC 1 POST

SIZE	CAGE CODE	DWG NO	REV
A4			01
SCALE	DATE	DRAWN	TOM G.
	8.04.2010		





This map is reproduced from Ordnance Survey material with the permission of Ordnance Survey on behalf of the Controller of Her Majesty's Stationery Office. Crown copyright. Unauthorised reproduction infringes Crown copyright and may lead to prosecution or civil proceedings. Nottingham City Council 100019317. 2011



Development

Traffic Management  
Lorley House  
Stoney Road  
Nottingham  
NG2 3HG  
Telephone: 0115 876 5252



Scale

VARIOUS

Drawn

ML

Date

FEB2011

Scheme

Title

**Rising Bollards at Pilkington Street & Main Street, Bulwell.**  
**DfT Authorisation**

CAD

CAD

Checked

Authorized

Drawing Number

TM/ML/AC1/BLLRDS

Revision

-

Rev.

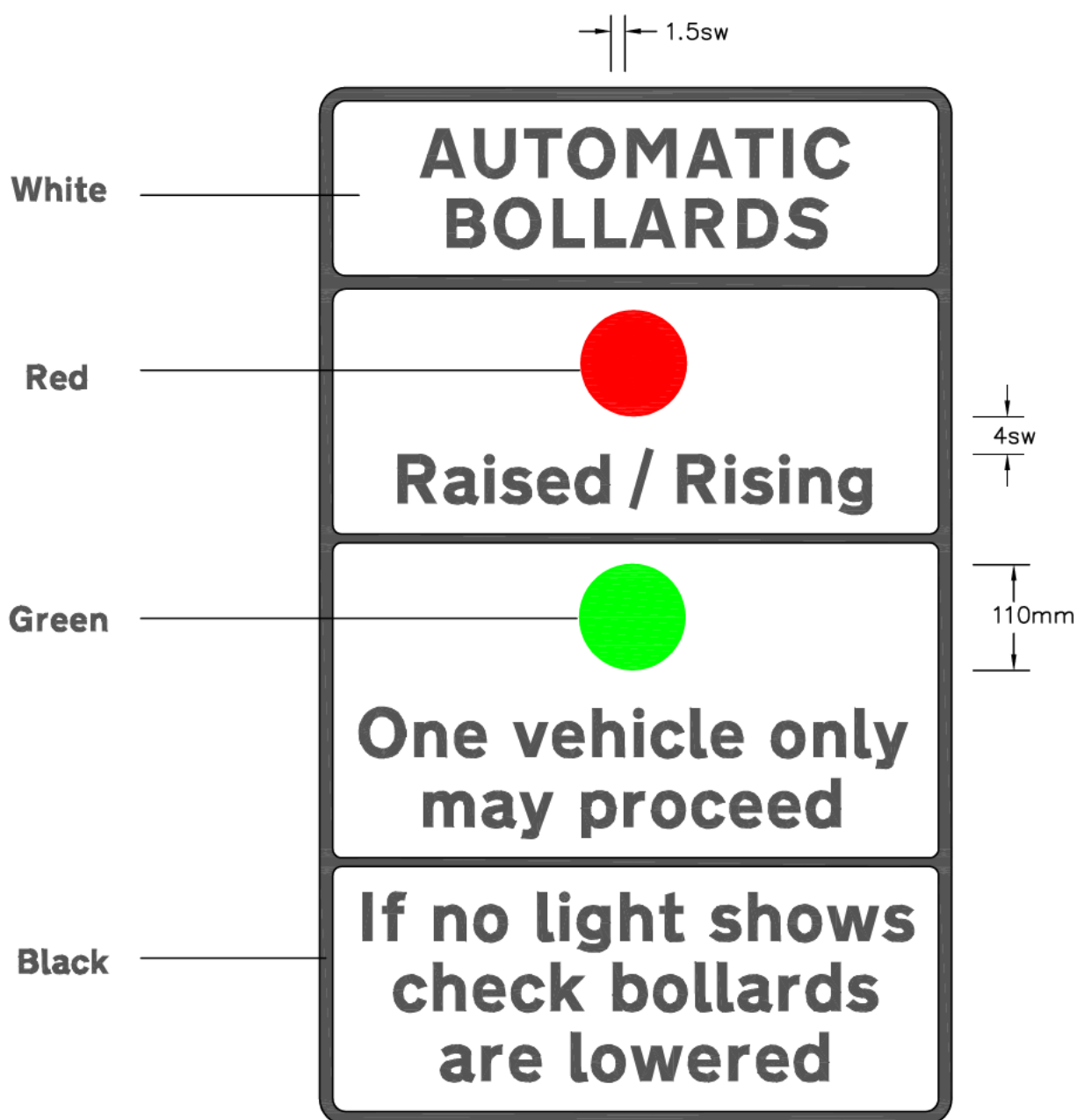
Date

Details

Chd

Original frame size A3 (420 x 297mm)

# Sign Schedule A



Scheme Ref.	Bulwell Market Place		
Sign Reference	BL01	'x'—height	37.5
Letter colour	BLACK	SIGN FACE	
Background	WHITE	Width	675mm
Border	BLACK	Height	1110mm
Material	RA 2	Area	0.75sq.m