



GT50/178/0002

ROAD TRAFFIC REGULATION ACT 1984 – SECTION 65

SPECIAL DIRECTIONS

The Secretary of State for Transport, in exercise of his powers under Sections 65 of the Road Traffic Regulation Act 1984, and all other powers enabling him in that behalf, and having regard to Direction 59 of the Traffic Signs General Directions 2002 (Part II of SI 2002/3113, "the 2002 Directions"), hereby:-

1. directs that, on roads for which Trafford Council is the traffic authority:
 - (a) signs to diagrams 650.1 and 660.4 in Schedule 2 to the Traffic Signs Regulations 2002 (Part I of SI 2002/3113, "the 2002 Regulations") may be used in conjunction with each other; and
 - (b) signs to diagrams 650.1 and 661.1 in Schedule 2 to the 2002 Regulations 2002 may be used in conjunction with each other; and
 - (c) signs to diagrams 974 in Schedule 5 to the 2002 Regulations and 661.1 in Schedule 2 to the said Regulations may be used in conjunction with each other; and
2. directs that, notwithstanding the provisions of Direction 24(1) of the 2002 Directions:
 - (a) signs to diagrams 650.1 and 660.4 in Schedule 2 to the 2002 Regulations, when used in conjunction with each other shall be used with (i) the road marking to diagram 1028.3 in Schedule 6 to the said Regulations save that the legend "DISABLED" shall be omitted; and (ii) the road marking to diagram 1017 in Schedule 6 to the said Regulations on the said roads; and



GT50/178/0002


(b) signs to diagrams 650.1 and 661.1 in Schedule 2 to the 2002

Regulations, when used in conjunction with each other shall be used with (i) the road marking to diagram 1028.4 (when no legend appears), 1032 or 1033 (when no legend appears) in Schedule 6 to the said Regulations; and (ii) the road marking to diagram 1025.1 (when 300mm wide) in Schedule 6 to the said Regulations on the said roads; and


(c) signs to diagrams 974 in Schedule 5 to the 2002 Regulations and 660.4 in Schedule 2 to the said Regulations, when used in conjunction with each other shall be used with (i) the road marking to diagram 1025.1 (when no legend appears) in Schedule 6 to the said Regulations.

Dated 6 October 2011

Signed by authority of the Secretary of State



.....
A Delegated Official of the Department of Transport





Scheme Ref. ASHLEY ROAD, HALE		
Sign Ref. 650.1/974	x-height	20.0
Letter colour BLACK	SIGN FACE	
Background YELLOW	Width	290mm
Border BLACK	Height	435mm
Material Class RA2 (12899-1:2007)	Area	0.13sq.m



Scheme Ref. ASHLEY ROAD, HALE		
Sign Ref. Combined 650.1/974	x-height	20.0
Letter colour BLACK	SIGN FACE	
Background WHITE	Width	290mm
Border BLACK	Height	315mm
Material Class RA1 (12899-1:2007)	Area	0.09sq.m

Reproduced from the Ordnance Survey mapping with the permission of the Controller of Her Majesty's Stationary Office a Crown copyright. Unauthorised reproduction infringes Crown copyright and may lead to prosecution or civil proceedings. Trafford Borough Council OS Licence No. LA076392 1999

Notes:
No Dimensions to be scaled from this drawing. All Dimensions are to be checked on site.

A	SEP.'11	Sign details amended	KW		PJB
REV.	DATE	REVISION DETAILS	DRAWN	CHECKED	APPROVED

PROJECT & TITLE
ASHLEY ROAD, HALE
DUAL USE BUS STOP LAY-BY/TAXI RANK
SIGN DESIGN T-02

TRAFFORD
COUNCIL

DRAWN PT	CHECKED	APPROVED	
SCALE N.T.S.	DRAWING NO. E8635-S-02	REVISION A	
DATE FEB.'11			
FILE PATH R:\Environment\Traffic & Transportation\Cad & Digital Photography\A8\traham\Taxi Ranks			



Scheme Ref. ASHLEY ROAD, HALE			
Sign	Ref. 639.1B	x-height	20.0
Letter colour	BLACK	SIGN FACE	
Background	YELLOW/WHITE	Width	365mm
Border	BLACK	Height	475mm
Material	Class RA2 (12899-1:2007)	Area	0.17sq.m

Reproduced from the Ordnance Survey mapping with the permission of the Controller of Her Majesty's Stationary Office a Crown copyright. Unauthorised reproduction infringes Crown copyright and may lead to prosecution or civil proceedings. Trafford Borough Council OS Licence No. LA076392 1999

Notes:
No Dimensions to be scaled from this drawing. All Dimensions are to be checked on site.

A	SEP.'11	Sign details amended	KW		PJB
REV.	DATE	REVISION DETAILS	DRAWN	CHECKED	APPROVED

PROJECT & TITLE
ASHLEY ROAD, HALE
DUAL USE LIMITED WAITING/TAXI RANK
SIGN DESIGN T-01

TRAFFORD
COUNCIL

DRAWN PT	CHECKED	APPROVED
SCALE N.T.S.	DRAWING NO. E8635-S-01	REVISION A
DATE FEB.'11		
FILE PATH		

R:\SUN\Environment\Bull Environment\Traffic & Transportation\Cad & Digital Photography\A8\Inchman\Text Ranks



Scheme Ref. THE DOWNS, ALTRINCHAM			
Sign	Ref. 650.1/660.4	x-height	20.0
Letter colour	BLACK	SIGN FACE	
Background	YELLOW/WHITE	Width	305mm
Border	BLACK	Height	410mm
Material	Class RA2 (12899-1:2007)	Area	0.12sq.m

Reproduced from the Ordnance Survey mapping with the permission of the Controller of Her Majesty's Stationery Office a Crown copyright. Unauthorised reproduction infringes Crown copyright and may lead to prosecution or civil proceedings. OS Licence No. LA076392 1999

Notes:
No Dimensions to be scaled
from this drawing. All Dimensions
are to be checked on site.

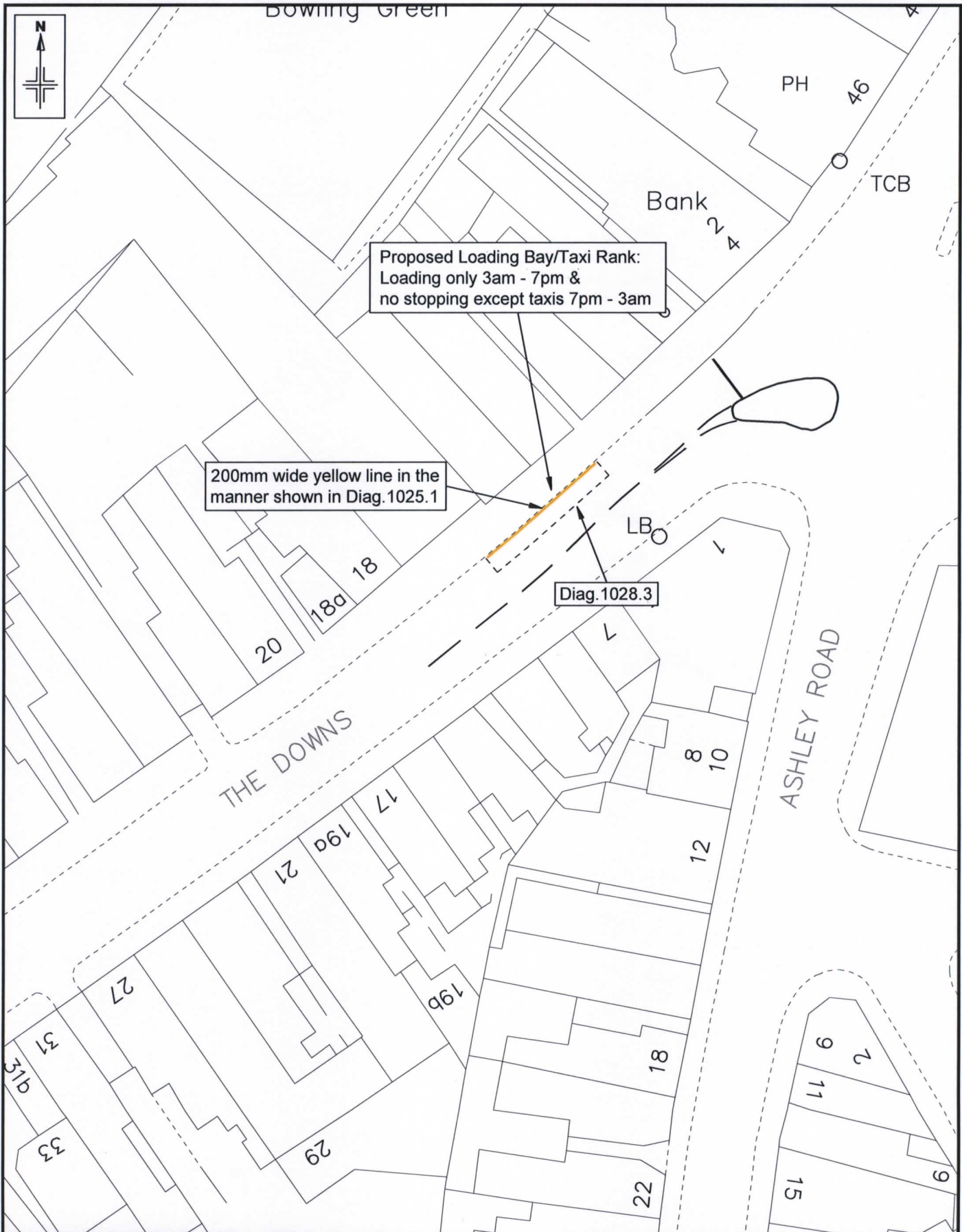
A	SEP.'11	Sign details amended	KW		PJB
REV.	DATE	REVISION DETAILS	DRAWN	CHECKED	APPROVED

PROJECT & TITLE
THE DOWNS, ALTRINCHAM
DUAL USE - LOADING BAY/TAXI RANK
SIGN DESIGN T-03

TRAFFORD
COUNCIL

DRAWN PT	CHECKED	APPROVED
SCALE N.T.S.	DRAWING NO. E8635-S-03	REVISION A
DATE FEB.'11		
FILE PATH		

R:\BCH\Environment\Bull Environment\Traffic & Transportation\Cad & Digital Photography\Altrincham\Taxi Ranks



Reproduced from the Ordnance Survey mapping with the permission of the Controller of Her Majesty's Stationery Office a Crown copyright. Unauthorized reproduction infringes Crown copyright and may lead to prosecution or civil proceedings. Trafford Borough Council OS Licence No. LA076392 1999

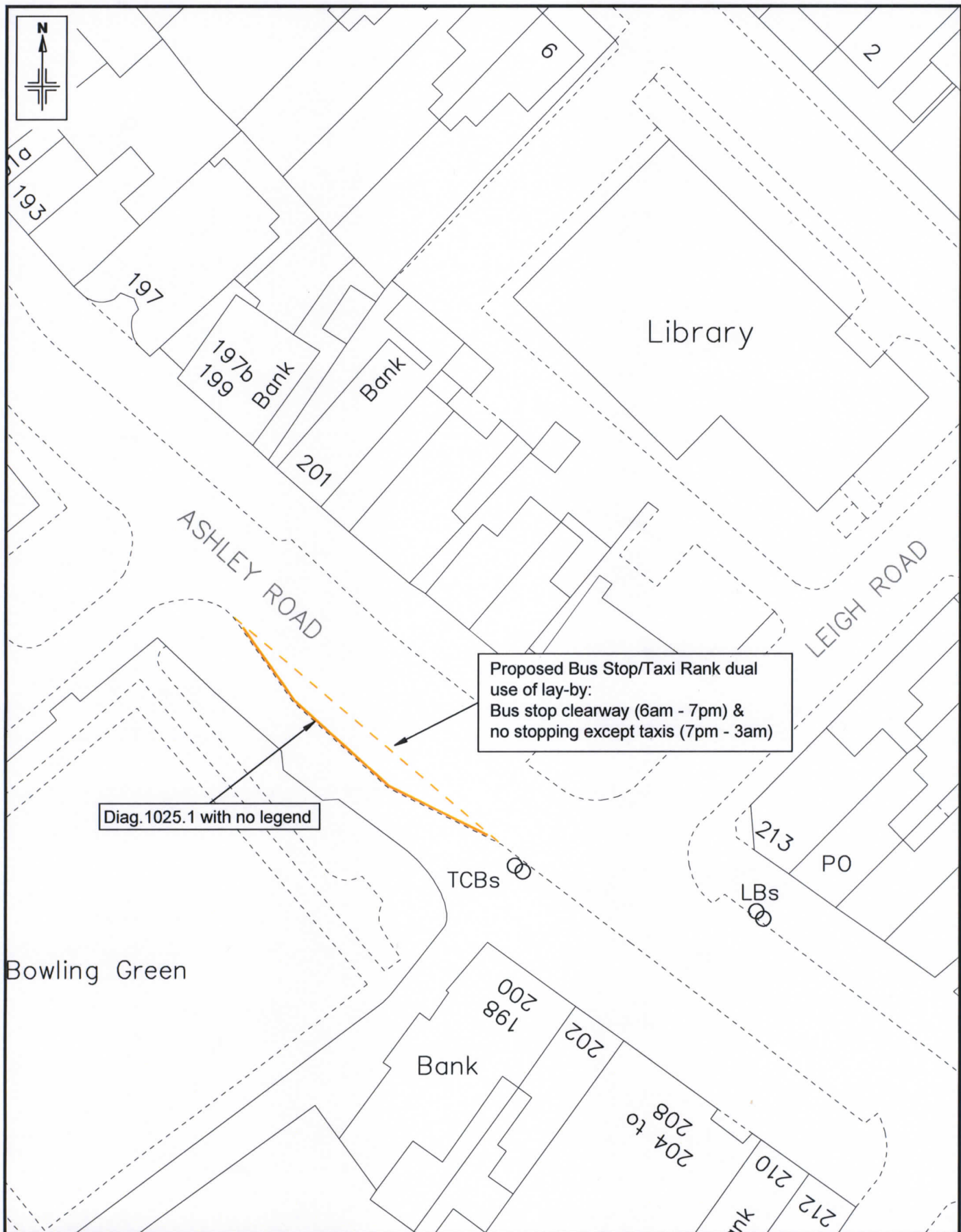
Notes:
No Dimensions to be scaled from this drawing. All Dimensions are to be checked on site.

REV.	DATE	REVISION DETAILS	DRAWN	CHECKED	APPROVED

PROJECT & TITLE
The Downs, Altrincham
Loading Only & Taxi Rank Dual Use Bay
Road Marking Detail



DRAWN KW	CHECKED PJB	APPROVED
SCALE 1:500@A4	DRAWING NO. E/8635/13	REVISION
DATE Sep.'11		
FILE PATH R:\BU\Environment\Built Environment\Traffic & Transportation\Cad & Digital Photographs\Altrincham\Taxi Ranks		



Reproduced from the Ordnance Survey mapping with the permission of the Controller of Her Majesty's Stationery Office a Crown copyright. Unauthorised reproduction infringes Crown copyright and may lead to prosecution or civil proceedings. Trafford Borough Council OS Licence No. LA076392 1999

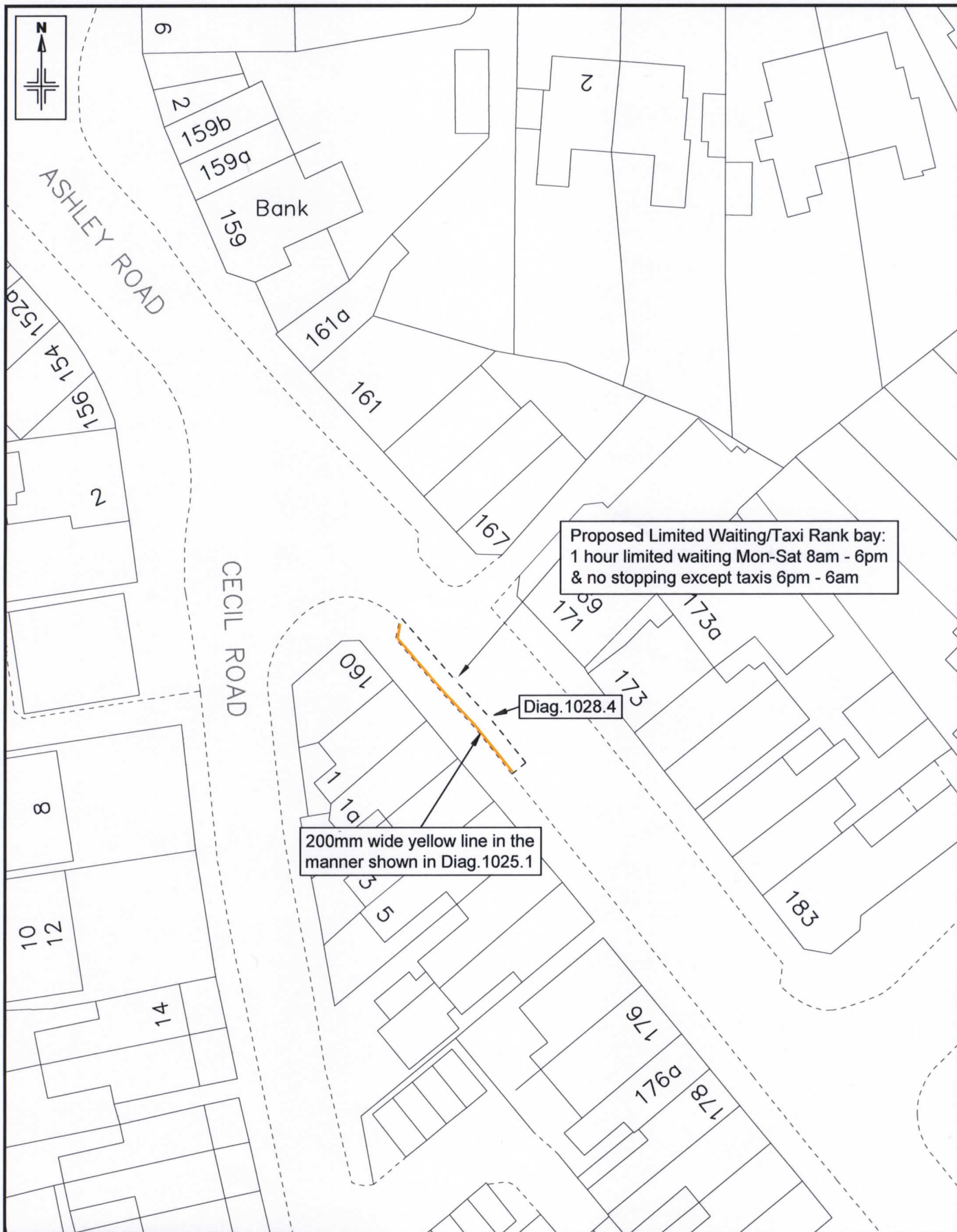
Notes:
No Dimensions to be scaled from this drawing. All Dimensions are to be checked on site.

REV.	DATE	REVISION DETAILS	DRAWN	CHECKED	APPROVED
------	------	------------------	-------	---------	----------

PROJECT & TITLE
Ashley Road, Hale
Bus Stop & Taxi Rank Dual Use Lay-by
Road Marking Detail

TRAFFORD
COUNCIL

DRAWN KW	CHECKED PJB	APPROVED
SCALE 1:500@A4	DRAWING NO. E/8635/12	REVISION
DATE Sep.'11		
FILE PATH R:\BU\Environment\Built Environment\Traffic & Transportation\Cad & Digital Photographs\Altrincham\Taxi Ranks		



Reproduced from the Ordnance Survey mapping with the permission of the Controller of Her Majesty's Stationery Office a Crown copyright. Unauthorised reproduction infringes Crown copyright and may lead to prosecution or civil proceedings. Trafford Borough Council OS Licence No. LA076392 1999

Notes:
No Dimensions to be scaled from this drawing. All Dimensions are to be checked on site.

REV.	DATE	REVISION DETAILS	DRAWN	CHECKED	APPROVED
------	------	------------------	-------	---------	----------

PROJECT & TITLE
Ashley Road, Hale
Limited Waiting & Taxi Rank Dual Use Bay
Road Marking Detail

TRAFFORD
COUNCIL

DRAWN KW	CHECKED PJB	APPROVED
SCALE 1:500@A4	DRAWING NO. E/8635/11	REVISION
DATE Sep.'11		
FILE PATH R:\BU\Environment\Built Environment\Traffic & Transportation\Cad & Digital Photographs\Atrincham\Taxi Ranks		