



GT50/163/0003

**ROAD TRAFFIC REGULATION ACT 1984 - SECTIONS 64 AND 65  
AUTHORISATION OF TRAFFIC SIGNS AND SPECIAL DIRECTIONS**

The Secretary of State for Transport, in exercise of his powers under Sections 64 and 65 of the Road Traffic Regulation Act 1984, and of all other powers enabling him in that behalf, for the purpose of informing road users of parking restrictions on roads in the Hollingworth Lake area of Littleborough, Rochdale, hereby:-

1. authorises the erection at or within 5 metres of the sites indicated as "Sign Type A" and "Sign Type B" within the zones coloured blue and orange in the attached set of plans numbered GT50/163/0003-1 of a traffic sign conforming as to size, colour and character with that shown in the attached drawing numbered NP 434, (hereinafter referred to as "the authorised sign A"), save that the code identifier patch, the times of operation and days of the week may be varied or omitted; and
2. authorises the erection at or within 5 metres of the sites indicated as "Sign Type E" in the said set of plans of a traffic sign (hereinafter referred to as "the authorised sign B") conforming as to size, colour and character with that shown on the attached drawing numbered GT50/163/0003-2; and
3. directs that the sign shown in diagrams 660 and 660.3 in Schedule 2 to the Traffic Signs Regulations 2002 (Part I of SI 2002/3113, "the 2002 Regulations") may be erected in sufficient numbers to give adequate information to road users of waiting restrictions in force on the roads within the said zones; and



GT50/163/0003

4. directs that, notwithstanding the provisions of Direction 24(1) of the Traffic Signs General Directions 2002 (Part II of SI 2002/3113), the road markings shown in diagrams 1028.3, 1028.4, 1032 and 1033 in Schedule 6 to the 2002 Regulations need not be used in conjunction with a sign to diagram 660 or 660.3 in Schedule 2 to those Regulations, on the said roads; and
5. directs that it is a condition of this authorisation that the authorised signs A and B shall be erected only to indicate the effect of a corresponding Traffic Regulation Order; and
6. directs, without prejudice to any statutory provision to the like effect, that it is a condition of this authorisation that the erection of the authorised signs A and B at or near the said sites shall continue to have effect only until such day as may be appointed by one month's notice given by the Secretary of State in writing to the traffic authority for the removal or alteration of the authorised signs A and B and on that day the said authorisation shall, without prejudice to the giving of any further authorisation or direction, cease to have effect.

The provisions of Regulations 12, 18 and 19 of the 2002 Regulations shall apply to the authorised sign A in the same manner as they apply to the sign shown in diagram 663 in Schedule 2 to those Regulations.



GT50/163/0003

The provisions of Regulations 12, 18 and 19 of the 2002 Regulations shall apply to the authorised sign B in the same manner as they apply to the sign shown in diagram 664 in Schedule 2 to those Regulations.

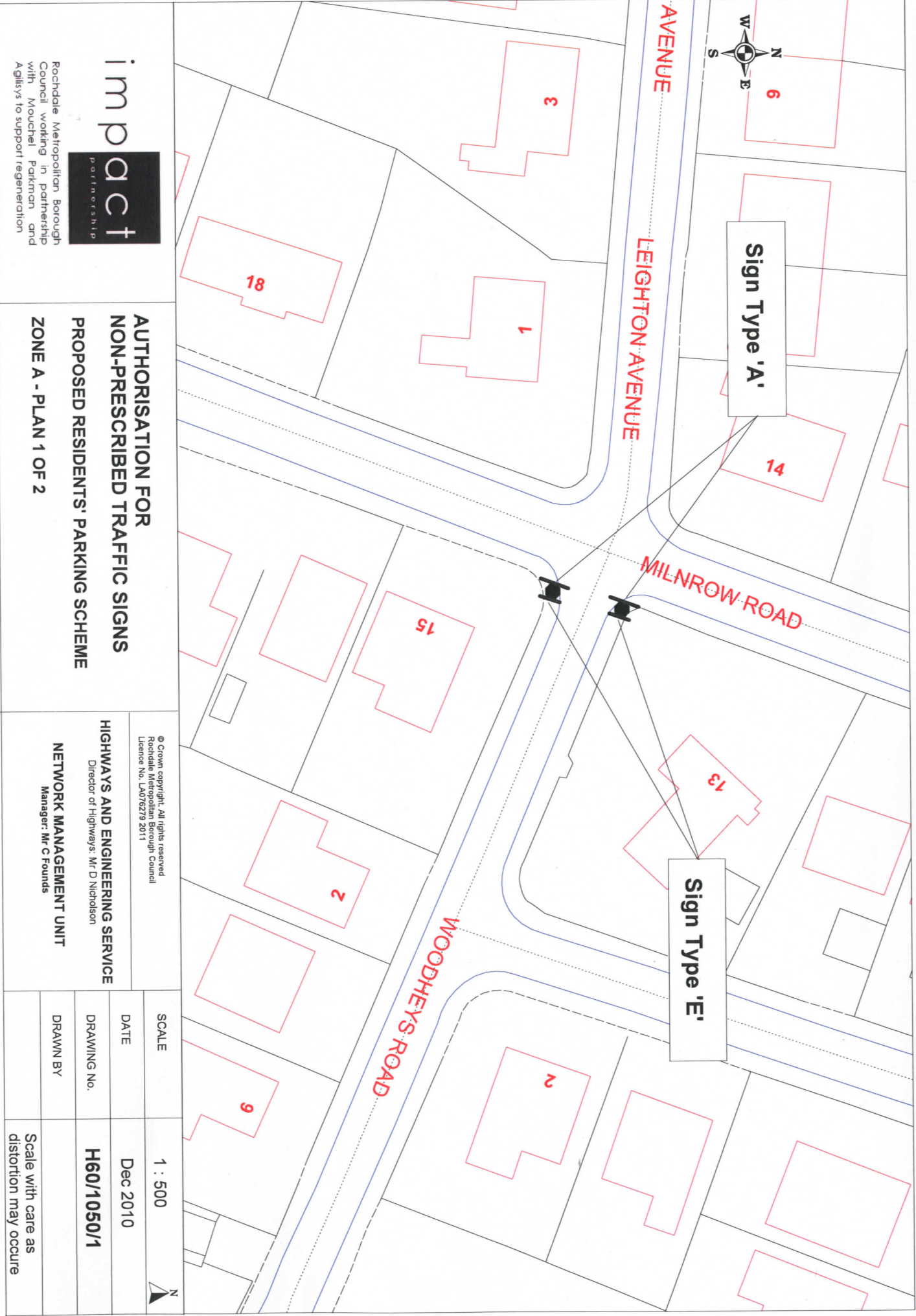
Dated 21 June ..... 2011

Signed by authority of the Secretary of State



.....  
A Delegated Official of the Department for Transport





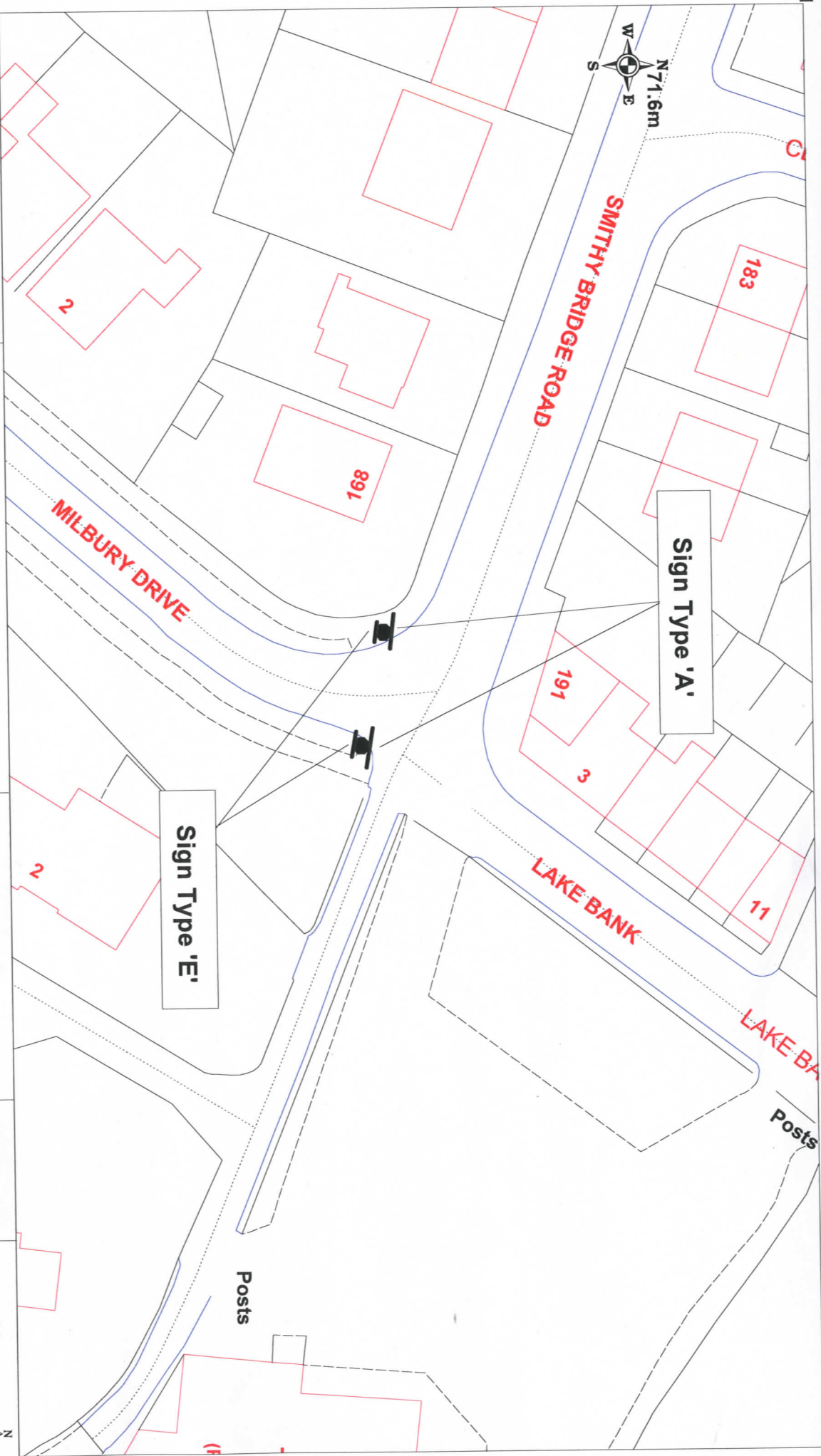
Rochdale Metropolitan Borough  
Council working in partnership  
with Mouchel Patman and  
Agilisys to support regeneration

**AUTHORISATION FOR  
NON-PRESCRIBED TRAFFIC SIGNS  
PROPOSED RESIDENTS' PARKING SCHEME  
ZONE A - PLAN 1 OF 2**

© Crown copyright. All rights reserved.  
Rochdale Metropolitan Borough Council  
Licence No. LA076279 2011

**HIGHWAYS AND ENGINEERING SERVICE**  
Director of Highways: Mr D Nicholson  
**NETWORK MANAGEMENT UNIT**  
Manager: Mr C Founds

SCALE	1 : 500	
DATE	Dec 2010	
DRAWING No.	H60/1050/1	
DRAWN BY		
		Scale with care as distortion may occur



**impact**  
partnership

Rochdale Metropolitan Borough  
Council working in Partnership  
with Mouchel Parkman and  
Agilisys to support regeneration

**AUTHORISATION FOR  
NON-PRESCRIBED TRAFFIC SIGNS  
PROPOSED RESIDENTS' PARKING SCHEME  
ZONE A - PLAN 2 OF 2**

© Crown copyright. All rights reserved  
Rochdale Metropolitan Borough Council  
Licence No. LA076279 2011

**HIGHWAYS AND ENGINEERING SERVICE**  
Director of Highways: Mr D Nicholson

**NETWORK MANAGEMENT UNIT**  
Manager: Mr C Founds

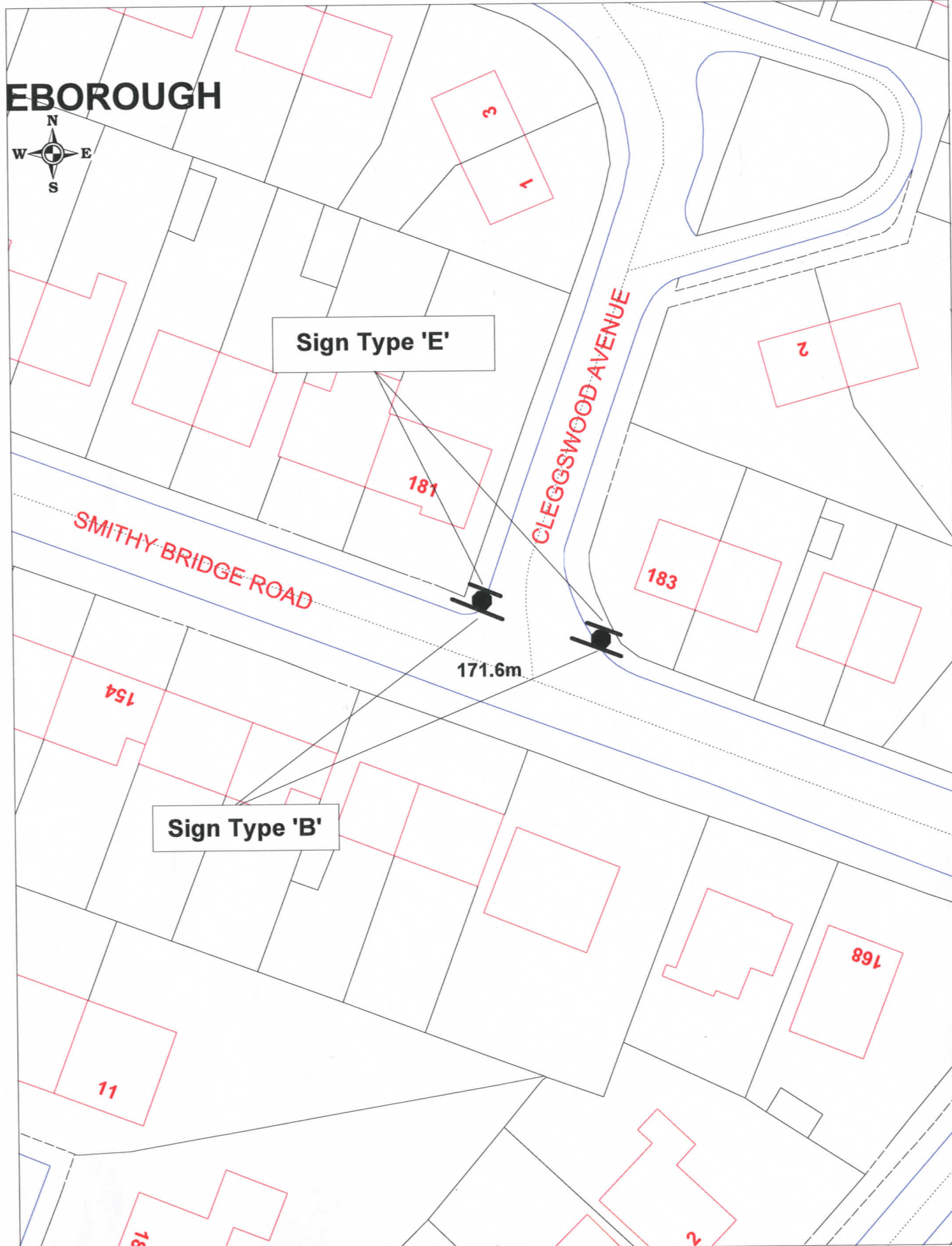
SCALE 1 : 500

DATE Dec 2010

DRAWING No. H60/1050/2

DRAWN BY

Scale with care as  
distortion may occur




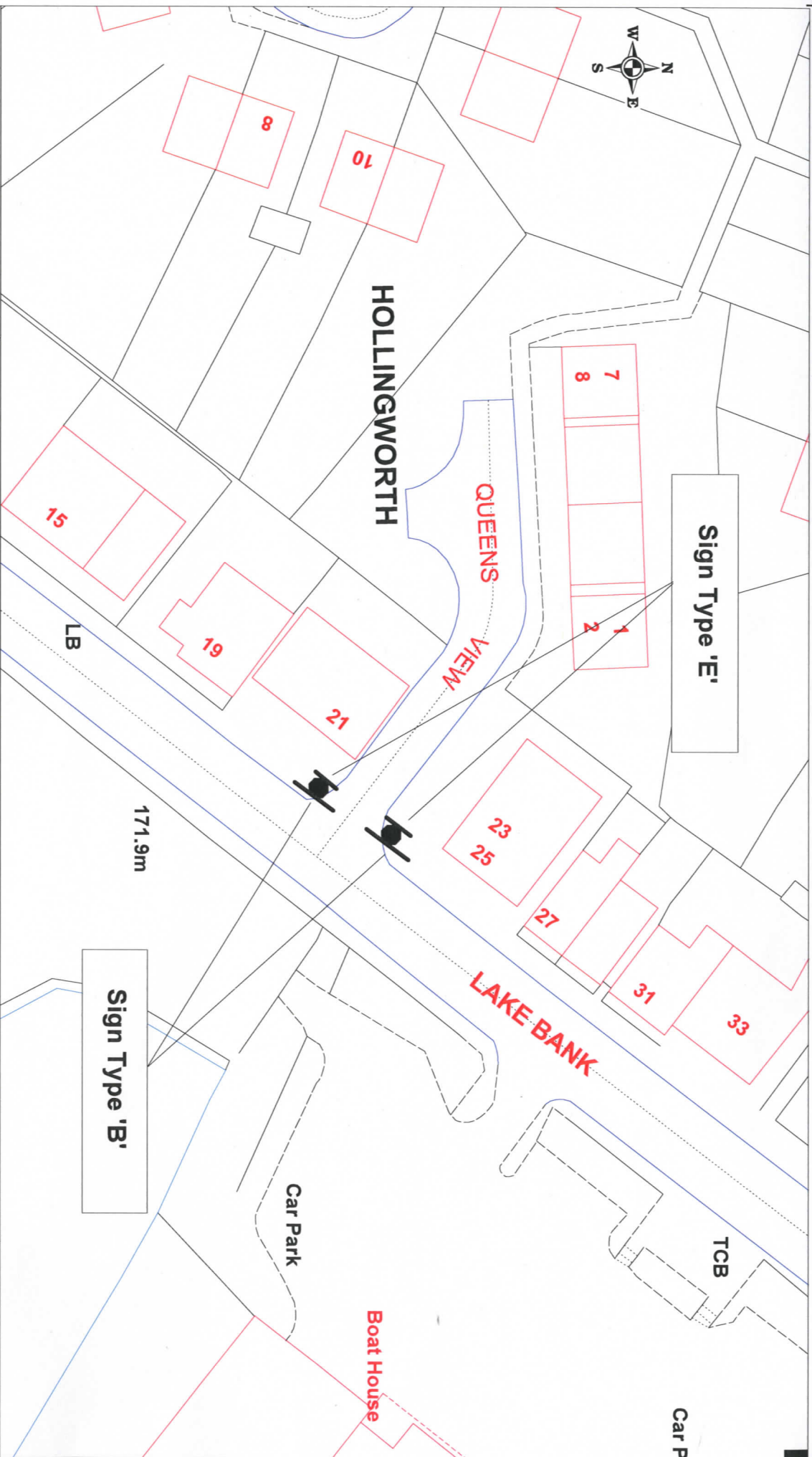
**AUTHORISATION FOR  
NON-PREScribed  
TRAFFIC SIGNS  
PROPOSED RESIDENTS'  
PARKING SCHEME  
ZONE B - PLAN 1 OF 4**

© Crown copyright. All rights reserved  
Rochdale Metropolitan Borough Council  
Licence No. LA076279 2011

**HIGHWAYS AND ENGINEERING SERVICE**  
Director of Highways: Mr D Nicholson

**NETWORK MANAGEMENT UNIT**  
Manager: Mr C Founds

SCALE	1 : 500
DATE	Dec 2010
DRAWING No.	H60/1050/3
DRAWN BY	
	Scale With Care As Distortion can Occur



Rochdale Metropolitan Borough  
Council working in partnership  
with Mouchel Patkman and  
Agilisys to support regeneration

**AUTHORISATION FOR  
NON-PRESCRIBED TRAFFIC SIGNS  
PROPOSED RESIDENTS' PARKING SCHEME**

**ZONE B - PLAN 2 OF 4**

© Crown copyright. All rights reserved  
Rochdale Metropolitan Borough Council  
Licence No. LA070279 2011

**HIGHWAYS AND ENGINEERING SERVICE**  
Director of Highways: Mr D Nicholson

**NETWORK MANAGEMENT UNIT**  
Manager: Mr C Founds



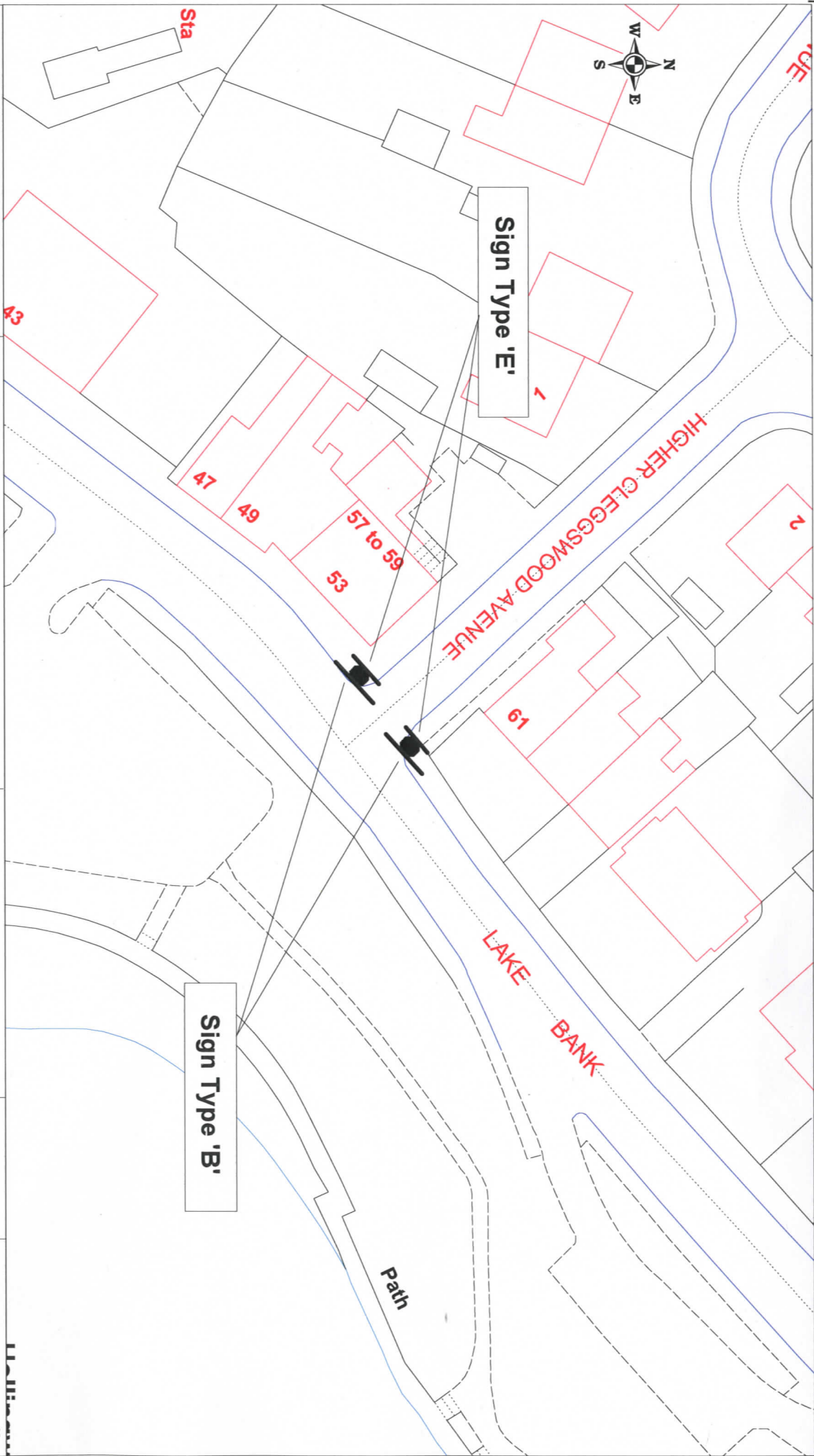
SCALE 1 : 500

DATE Dec 2010

DRAWING No. **H60/1050/4**

DRAWN BY

Scale with care as  
distortion may occur



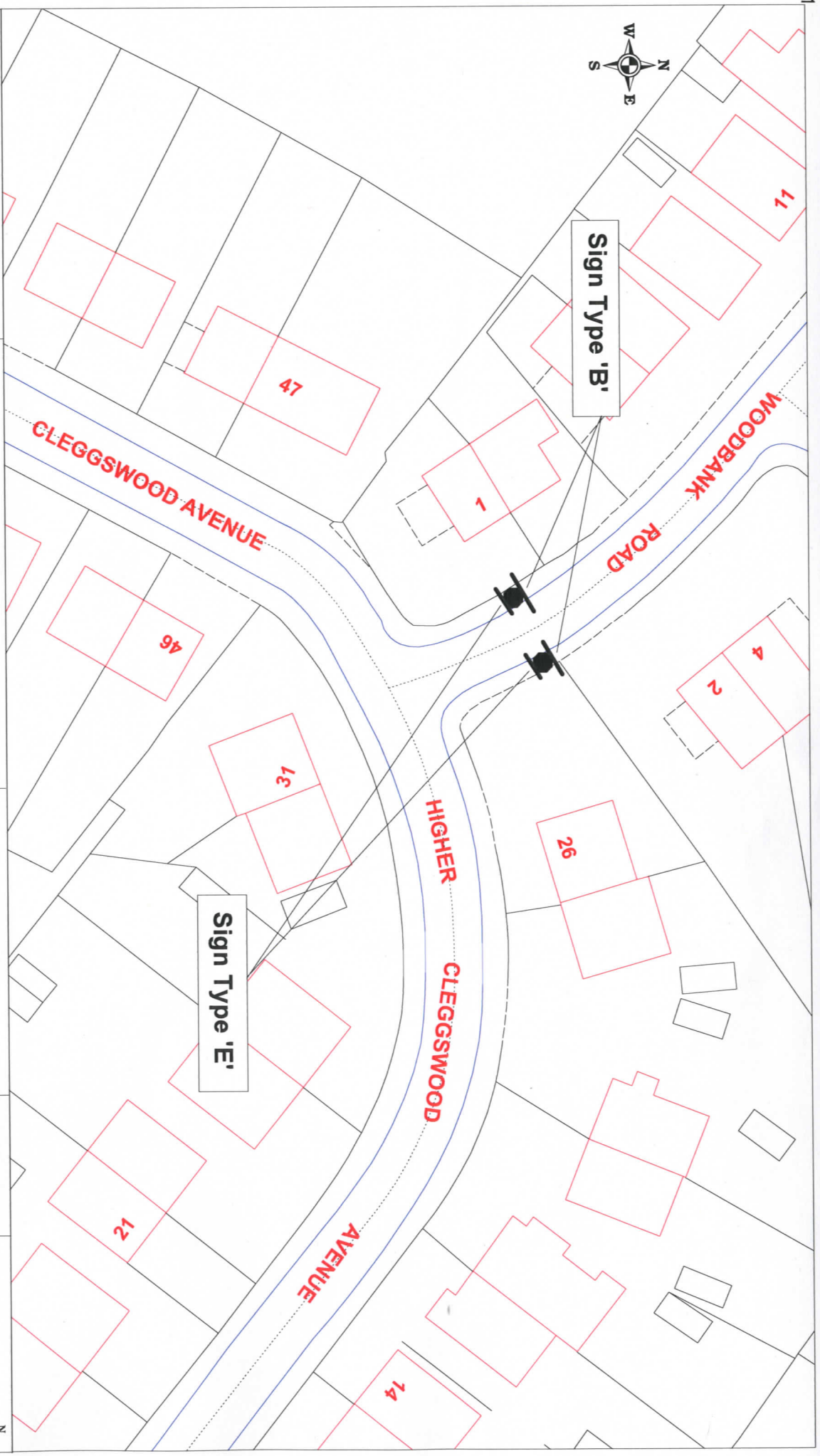
Rochdale Metropolitan Borough  
Council working in partnership  
with Mouchel Parkman and  
Agilisys to support regeneration

**AUTHORISATION FOR  
NON-PRESCRIBED TRAFFIC SIGNS  
PROPOSED RESIDENTS' PARKING SCHEME  
ZONE B - PLAN 3 OF 4**

© Crown copyright. All rights reserved  
Rochdale Metropolitan Borough Council  
Licence No. LA076279 2011

**HIGHWAYS AND ENGINEERING SERVICE**  
Director of Highways: Mr D Nicholson  
**NETWORK MANAGEMENT UNIT**  
Manager: Mr C Founds

SCALE	1 : 500
DATE	Dec 2010
DRAWING No.	H60/1050/5
DRAWN BY	
Scale with care as distortion may occur	



Rochele Metropolitan Borough  
Council working in partnership  
with Mouchel Parkman and  
Agilisys to support regeneration

**AUTHORISATION FOR  
NON-PRESCRIBED TRAFFIC SIGNS  
PROPOSED RESIDENTS' PARKING SCHEME  
ZONE B - PLAN 4 OF 4**

© Crown copyright. All rights reserved  
Rochele Metropolitan Borough Council  
Licence No. LA076279 2011

**HIGHWAYS AND ENGINEERING SERVICE**  
Director of Highways: Mr D Nicholson  
**NETWORK MANAGEMENT UNIT**  
Manager: Mr C Founds

SCALE	1 : 500
DATE	Dec 2010
DRAWING No.	H60/1050/6
DRAWN BY	
	Scale with care as distortion may occur

Date 20/6/2011

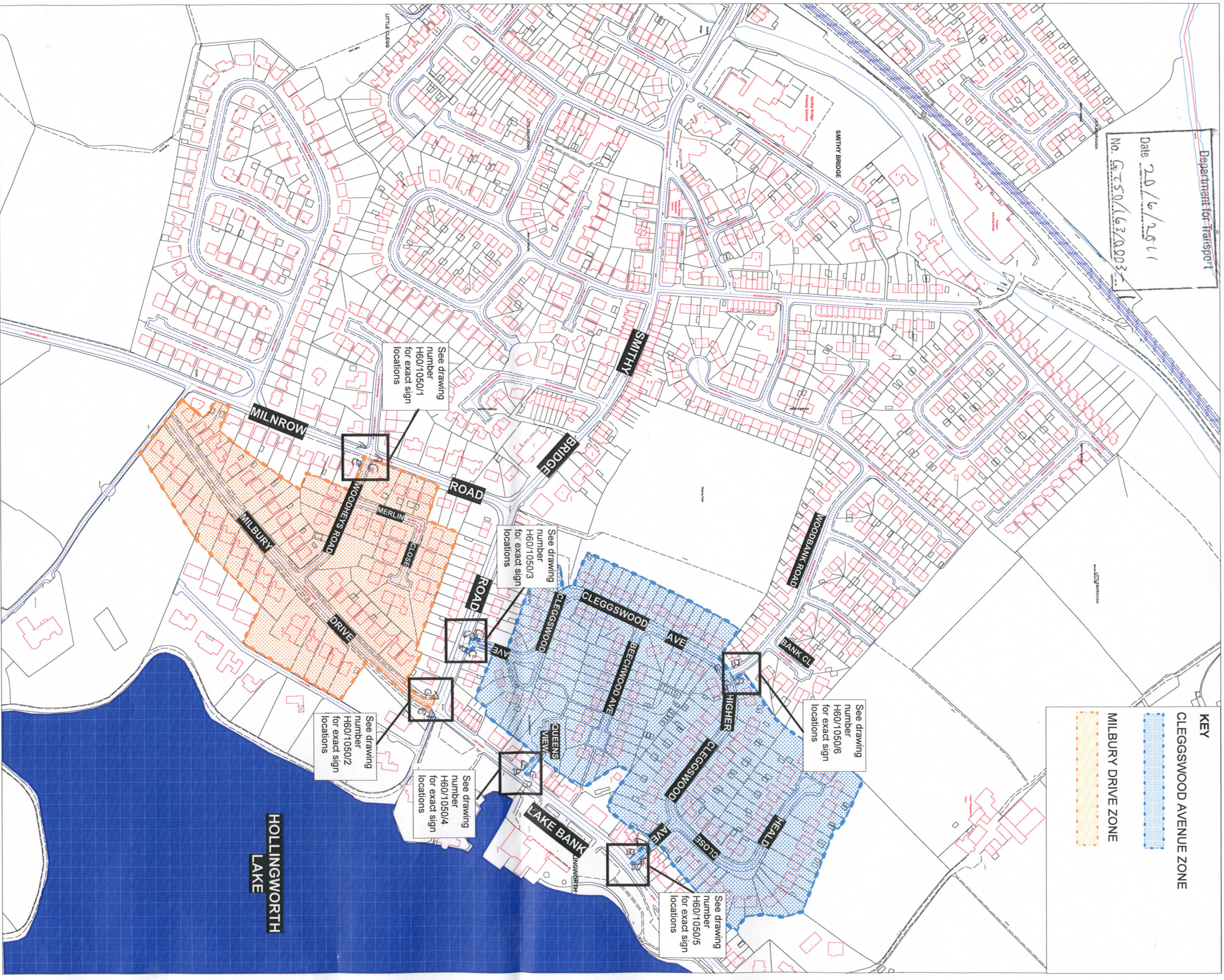
No. G-250/163/0003

**KEY**

CLEGGSWOOD AVENUE ZONE



MILBURY DRIVE ZONE



**impact**  
ROCHDALE BOROUGH COUNCIL

Rochdale Metropolitan Borough Council working in partnership with Mouchel Partners and Agilisys to support regeneration

**AUTHORISATION FOR  
NON-PRESCRIBED TRAFFIC SIGNS**

**PROPOSED RESIDENTS' PERMIT  
PARKING SCHEME**

**PLAN 1 OF 1**

This map is reproduced from Ordnance Survey material with the permission of Ordnance Survey on behalf of the Controller of Her Majesty's Stationery Office © Crown Copyright. Unauthorised reproduction infringes Crown copyright and may lead to prosecution or civil proceedings.

Rochdale Metropolitan Borough Council  
Licence No. LA076279 2010

HIGHWAYS AND ENGINEERING SERVICE  
Director of Highways: Mr D Nicholson

NETWORK MANAGEMENT UNIT  
Manager: Mr C Founds

SCALE

NTS

DATE

Dec 2010

DRAWING NO.

H60/1050/1A

DRAWN BY



Scale with care as distortion may occur

Drawing No.

NP 434  
Sheet 1 of 2

Related Drawing  
S 43

Before using this drawing, confirm  
that it has not been superseded.

© CROWN COPYRIGHT

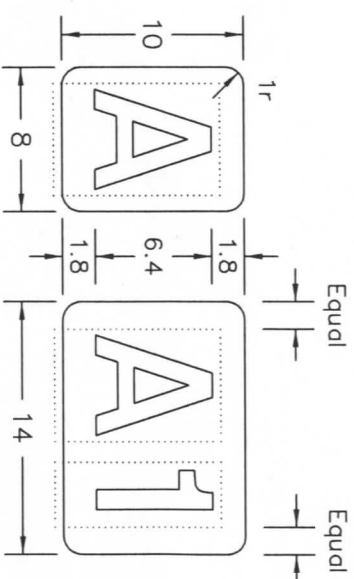
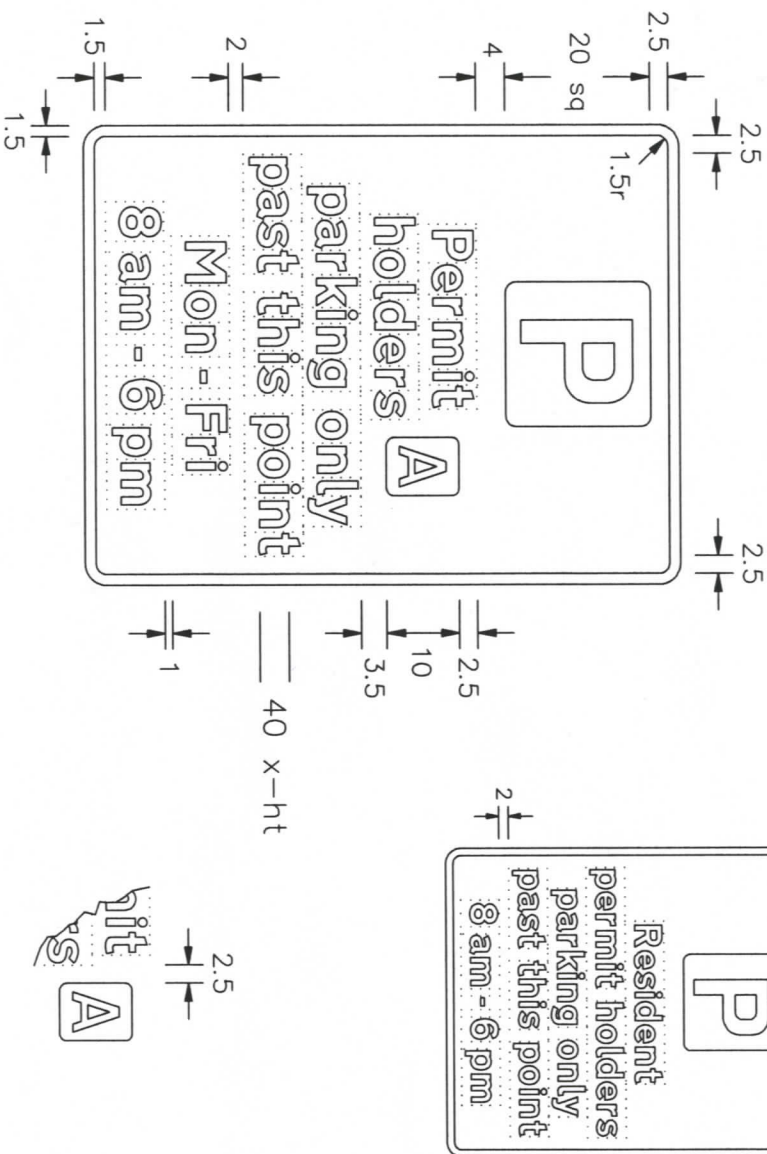
NOTES: 1. The legend is from the Transport Heavy alphabet at  
the x-height shown.

2. Details of the 'P' symbol are given on drawing S 43.

3. The tile outlines do not form part of the sign.

4. COLOURS : Background ----- WHITE  
Legend & Border ---- BLACK  
'P' symbol ----- WHITE  
'P' Tile ----- BLUE

5. DIMENSIONS : x-height are in millimetres, other  
dimensions are in stroke widths. (4sw = x-ht)



Tile width is increased  
to 20sw when third  
character added

#### TYPICAL CODE IDENTIFIERS

NOTE : The characters shown are from the Transport  
Medium alphabet. The characters and the tiles may be  
varied in size and may be in any contrasting colours.

NP434-1

Department for  
**Transport**

Title:

Regulatory Signs

PERMIT PARKING PAST THIS POINT

Issue: Date:

A: 11.05.07

B:

C:

Drawn by:

L.W.

Approved by:





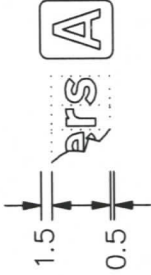
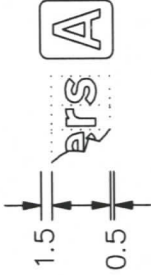
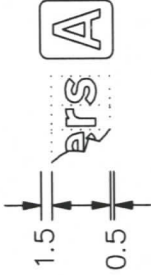
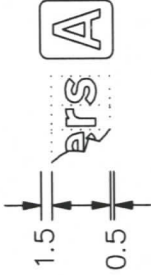
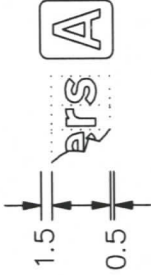
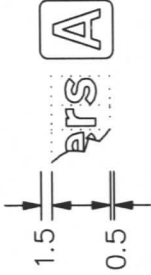
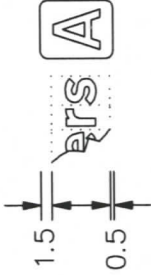
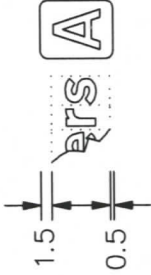
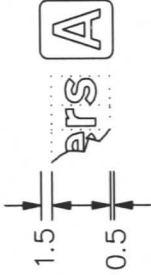
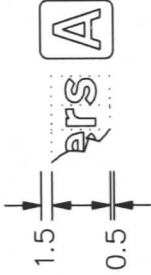
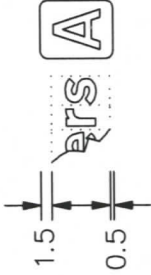
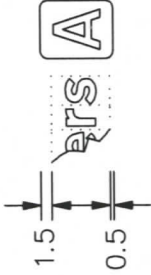
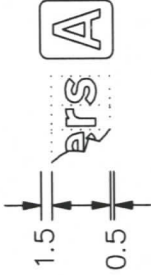
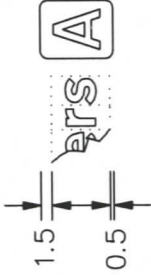
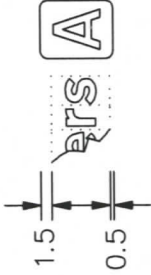
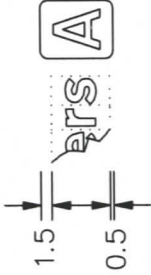
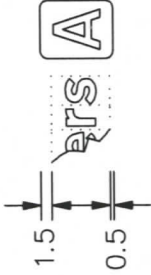
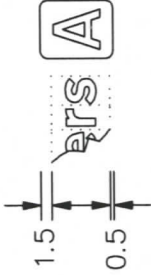
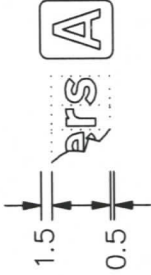
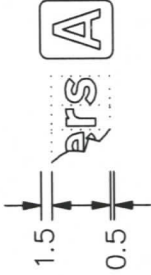
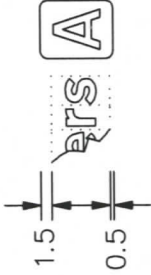
R.M.

Dimensions:

SEE  
NOTE 5

Drawing No.

NP 434  
Sheet 1 of 2

Drawing No. <b>NP 434</b> Sheet 2 of 2	Related Drawing <b>S 43</b>	Before using this drawing, confirm that it has not been superseded.	© CROWN COPYRIGHT		
NOTES: 1. The legend is from the Transport Heavy alphabet at the x-height shown. 2. Details of the 'p' symbol are given on drawing S 43. 3. The tile outlines do not form part of the sign. 4. COLOURS : Background ----- WHITE Legend & Border ----- BLACK 'p' symbol ----- WHITE 'p' Tile ----- BLUE 5. DIMENSIONS : x-heights are in millimetres, other dimensions are in stroke widths. (4sw = x-ht) 6. See sheet 1 for other dimensions and details of permit patch.					
					
					
					
					
					
					
					
					
					
					
					
					
					
					
					
					
					
					
					
					
					
					
					

NP434-2

 Department for  
**Transport**

 Title:  
 Regulatory Signs  
 PERMIT PARKING PAST THIS POINT

 Issue: Date:  
 A: 11.5.07  
 B:  
 C:

 Drawn by:  
 L.W.  
 Approved by:  
 R.M.

 Dimensions:  
 SEE  
 NOTE 5

 Drawing No.  
**NP 434**  
 Sheet 2 of 2



40mm x-height  
Black legend and border  
White Background  
*The tile outlines do not form part of the sign*

Department for Transport
Date <u>20/6/2011</u>
No. <u>GTS0/163/0003-2</u>