



GT50/64/0012

**ROAD TRAFFIC REGULATION ACT 1984 – SECTIONS 64 AND 65
AUTHORISATION OF TRAFFIC SIGNS AND SPECIAL DIRECTIONS**

The Secretary of State for Transport, in exercise of his powers under Sections 64 and 65 of the Road Traffic Regulation Act 1984, and of all other powers enabling him in that behalf, for the purpose of informing road users of the conditions of use of shared-use loading and permit parking bays in Earl Street, Birley Street and Market Street, Preston, Lancashire, hereby:-

1. authorises the erection at or within 5 metres of the sites marked with an orange cross on the attached plan numbered GT50/64/0012-1 of a traffic sign (hereinafter referred to as “the authorised sign”) conforming as to size, colour and character with that shown on the attached drawing numbered GT50/64/0012-2, save that the permit identifier patch may be varied and the times of the day, the maximum waiting period and the return time may be varied; and
2. directs that, notwithstanding the provisions of Direction 25 of the Traffic Signs General Directions 2002 (Part II of SI 2002/3113, “the 2002 Directions”), the authorised sign may be used with the road marking shown in diagram 1028.3 in Schedule 6 to the Traffic Signs Regulations 2002 (Part I of SI 2002/3113, “the 2002 Regulations”), save that the word “DISABLED” shall be omitted; and
3. directs that it is a condition of this authorisation that the authorised sign may be placed only to indicate the effect of a corresponding Traffic Regulation Order; and



GT50/64/0012


4. directs, without prejudice to any statutory provision to the like effect, that it is a condition of this authorisation that the erection of the authorised sign at or near the said sites shall continue to have effect only until such day as may be appointed by one month's notice given by the Secretary of State in writing to the traffic authority for the removal or alteration of the authorised sign and on that day the said authorisation shall, without prejudice to the giving of any further authorisation or direction, cease to have effect.

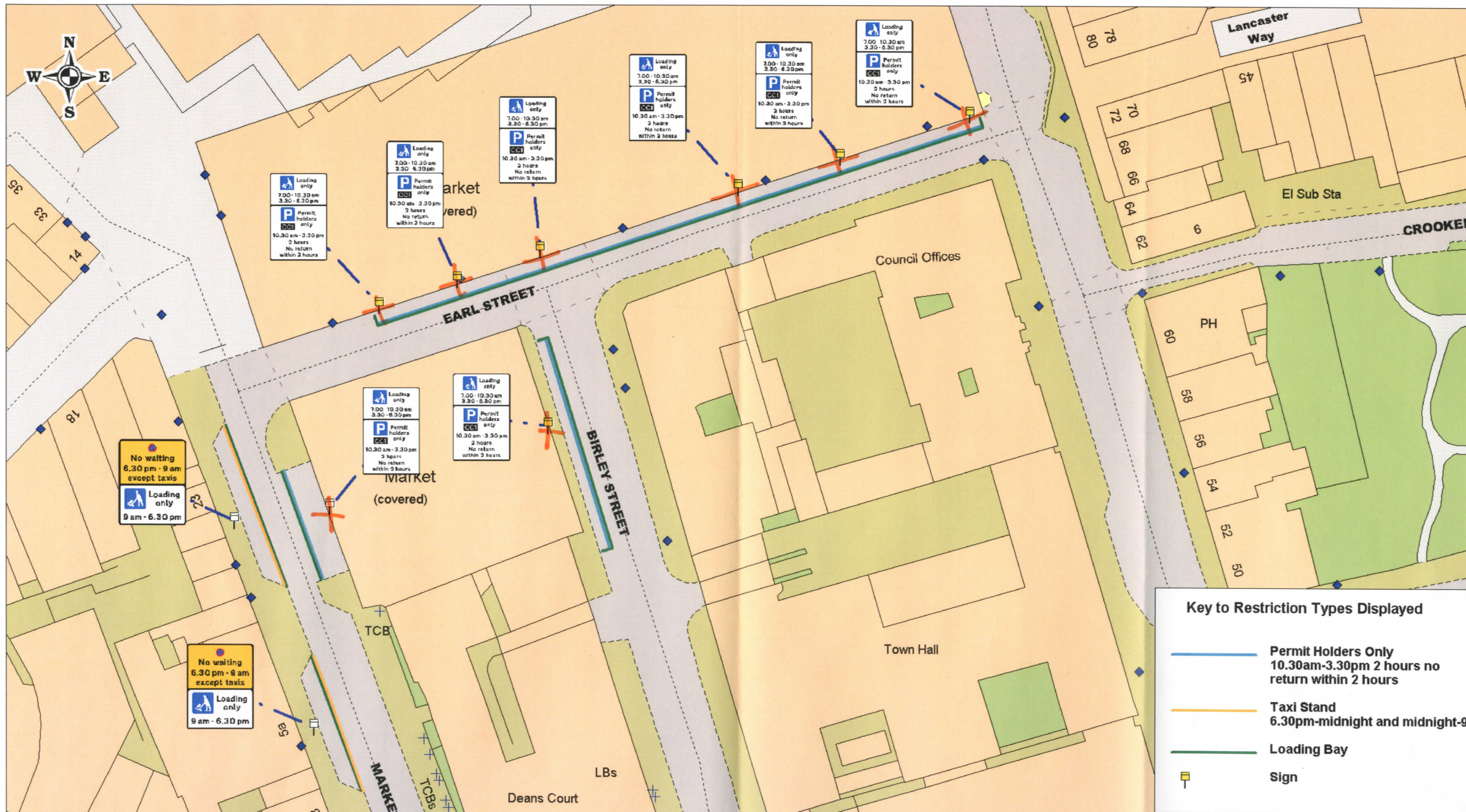
The provisions of Regulations 12, 18 and 19 of the 2002 Regulations shall apply to the authorised sign in the same manner as they apply to the sign shown in diagram 660.4 in Schedule 2 to those Regulations.

Dated.....*29 June*.....2011

Signed by authority of the Secretary of State

.....
[Redacted Signature]
A Delegated Official of the Department for Transport





Special Authorisation Plan

Department for Transport

Date 14/6/11

No. 5750/64/0012-1

+ Crown copyright. All rights reserved
Lancashire County Council
Licence No. 2003

Environment Directorate
Jo Turton

Executive Director, Environment Directorate
P.O. Box 9, Guild House, Cross Street,
PRESTON PR1 8RD

SCALE

1 : 750

DATE

04/04/2011

DRAWING No.

PR1

DRAWN BY

PAB

Scale with care as distortion
may occur



**Loading
only**

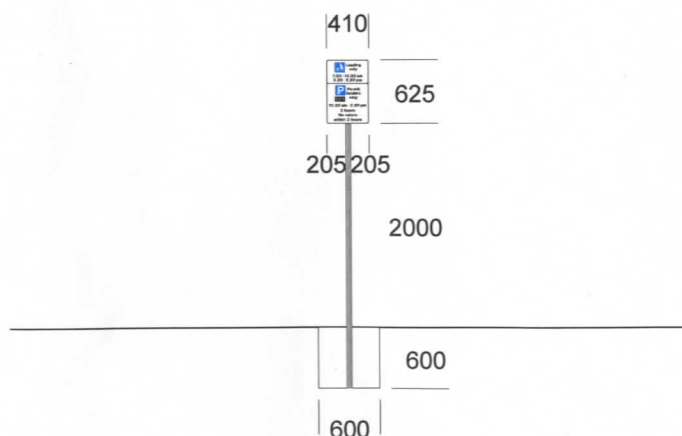
**7.00 - 10.30 am
3.30 - 6.30 pm**



**Permit
holders
only**

CC1

**10.30 am - 3.30 pm
2 hours
No return
within 2 hours**



Foundation length: 700
Not to scale

Scale 1:4

Dimensions (in mm):

Width: 410, Height: 625

x-Heights: 20, 23

Area: 0.26 sq m

Colours:

black on white

white on black

Material: BS EN 12899-1:2007

class: NR1 (non-reflective)

8 of these signs will be
erected.

Structure Details:

1 no. Steel circular section S275:

60.3mm O.D. 3mm thick

Support length: 3225 mm

Passively safe to BS EN 12767:2007

BS EN 12899-1:2007 classes:

WL5, TDB5, PL3, PAF1

Single spread foundation to BS EN
1997-1:

Soil type: average (bearing
pressure: 100 kN/m²)

Height of footing: 600 mm

Width of footing: 600 mm

Length of footing: 700 mm

Date printed: 04-04-11

Department for Transport

Date 16/6/11

No. 9T50/64/0012-2

SignPlot v2.60

Lancashire County Council