



GT50/145/0004

**ROAD TRAFFIC REGULATION ACT 1984 – SECTIONS 64 AND 65
AUTHORISATION OF TRAFFIC SIGNS AND SPECIAL DIRECTIONS**

The Secretary of State for Transport, in exercise of his powers under Sections 64 and 65 of the Road Traffic Regulation Act 1984 and of all other powers enabling him in that behalf, for the purpose of providing an advance stop line facility for cyclists in South Gloucestershire hereby:-

1. authorises the placing at or within 5 metres of the area marked in green on the attached plan numbered GT50/145/0004-1 of a traffic sign consisting of a road marking as at detail A on the said plan (hereinafter referred to as "the authorised marking"); and
2. directs that, notwithstanding the provisions of Direction 47(1) of the Traffic Signs General Directions 2002 (Part II of SI 2002/3113), the authorised marking shall only be used with the light signal prescribed by Regulation 33(1) of the Traffic Signs Regulations 2002 (Part I of SI 2002/3113, "the 2002 Regulations"); and
3. directs, without prejudice to any statutory provision to the like effect, that it is a condition of this authorisation that the placing of the authorised marking shall continue to have effect only until such day as may be appointed by one month's notice given by the Secretary of State in writing to the traffic authority for the removal or alteration of the authorised marking and on that day the said authorisation shall, without prejudice to the giving of any further authorisation or direction, cease to have effect.




GT50/145/0004


The provisions of Regulations 12 and 31 of the 2002 Regulations shall apply to the authorised sign in the same manner as they apply to the sign shown in diagram 1001.2 in Schedule 6 to those Regulations.

Dated.....5 July.....2011

Signed by authority of the Secretary of State



.....
A Delegated Official of the Department for Transport

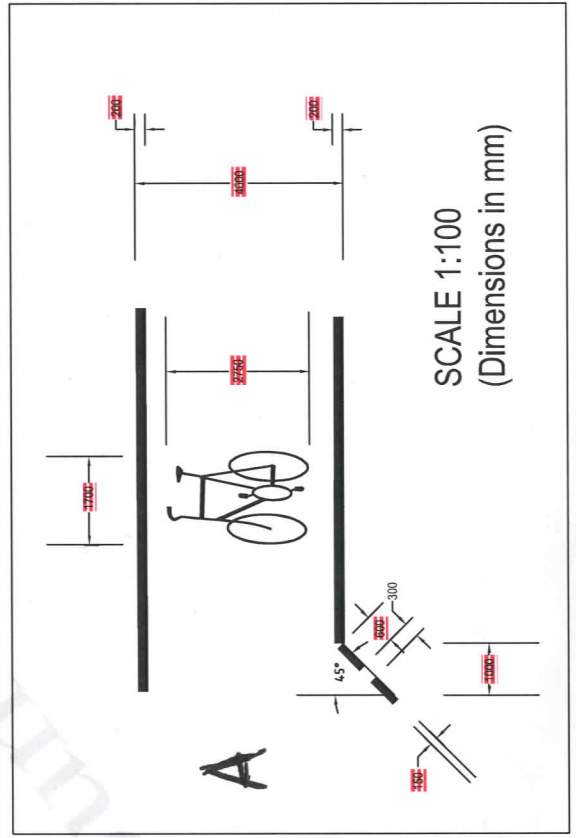


1. All dimensions are in metres unless noted otherwise.
2. This drawing should not be scaled and only written dimensions should be used. Any discrepancies should be brought to the attention of this department immediately.

Location of ASL -
Gloucester Road North
(A38) northbound - j/w
Filton Avenue, (grid ref
360371 / 179704)



(NOT TO SCALE)



SCALE 1:100
(Dimensions in mm)

ADVANCE STOP LINE TO DIAG 1001.2 - WITH 'GATE' LEAD IN

FILTON
AVENUE

SCALE
1:500

'GATE' LEAD
IN TO
DIAGRAM
1009