



GT50/26/0008

**ROAD TRAFFIC REGULATION ACT 1984 – SECTIONS 64 AND 65  
AUTHORISATION OF TRAFFIC SIGNS AND SPECIAL DIRECTIONS**

The Secretary of State for Transport, in exercise of his powers under Sections 64 and 65 of the Road Traffic Regulation Act 1984, and of all other powers enabling him in that behalf, for the purpose of directing cyclists and pedestrians along the Coosebean Pedestrian and Cycle Route, Truro, Cornwall, hereby:-

1. authorises the erection at or within 5 metres of the sites marked with a red cross on the attached plan numbered GT50/26/0008-1 of traffic signs (hereinafter referred to as “the authorised signs A”) conforming as to size, colour and character with those shown at A in the attached set of drawings numbered GT50/26/0008-2; and
2. authorises the erection at or within 5 metres of the sites marked with a green cross on the said plan of traffic signs (hereinafter referred to as “the authorised signs B”) conforming as to size, colour and character with those shown at B in the said set of drawings; and
3. directs, without prejudice to any statutory provision to the like effect, that it is a condition of this authorisation that the erection of the authorised signs A and B at or near the said sites shall continue to have effect only until such day as may be appointed by one month’s notice given by the Secretary of State in writing to the traffic authority for the removal or alteration of the authorised signs and on that day the said authorisation shall, without prejudice to the giving of any further authorisation or direction, cease to have effect.



GT50/26/0008

The provisions of Regulations 12, 18 and 19 of the Traffic Signs Regulations 2002 (Part I of SI 2002/3113, "the 2002 Regulations") shall apply to the authorised signs A and B in the same manner as they apply to the sign shown in diagram 2602.1 in Schedule 7 Part VII to those Regulations.

Dated ..... *29 June* .....2011

Signed by authority of the Secretary of State

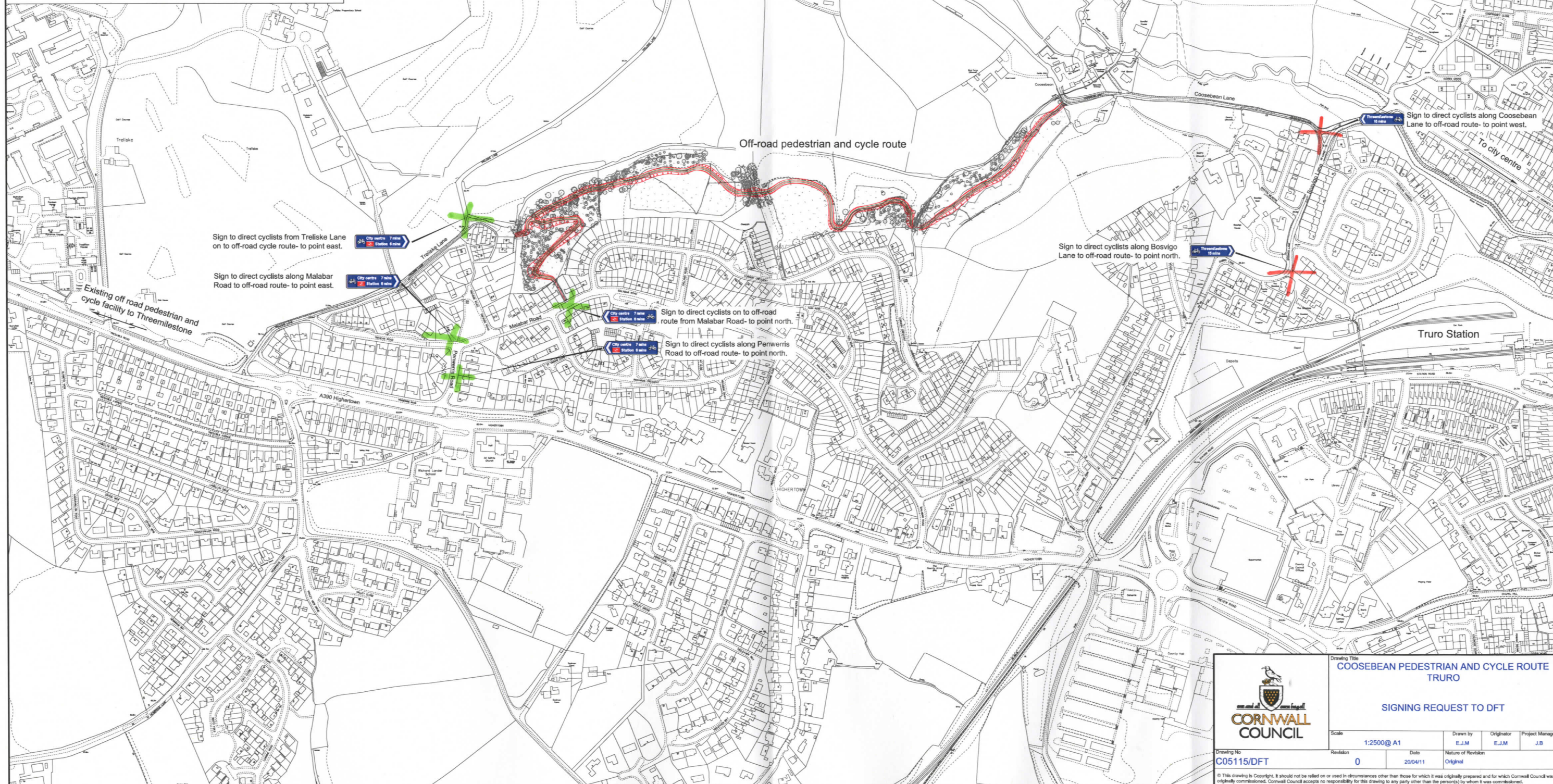
.....  
A Delegated Official of the Department for Transport

CERTIFIED TRUE COPY  
*15/7/11*  
.....  
DEPARTMENT FOR TRANSPORT



Location Map  
SW 809 451

Department for Transport  
Date 24/6/11  
No GT 50/26/0008-1



Sign to direct cyclists from Treliske Lane on to off-road cycle route- to point east.  
Sign to direct cyclists along Malabar Road to off-road route- to point east.

Sign to direct cyclists on to off-road route from Malabar Road- to point north.  
Sign to direct cyclists along Penweris Road to off-road route- to point north.

Sign to direct cyclists along Bosvigo Lane to off-road route- to point north.

Sign to direct cyclists along Coosebean Lane to off-road route- to point west.

**CORNWALL COUNCIL**

**COOSEBEAN PEDESTRIAN AND CYCLE ROUTE TRURO**

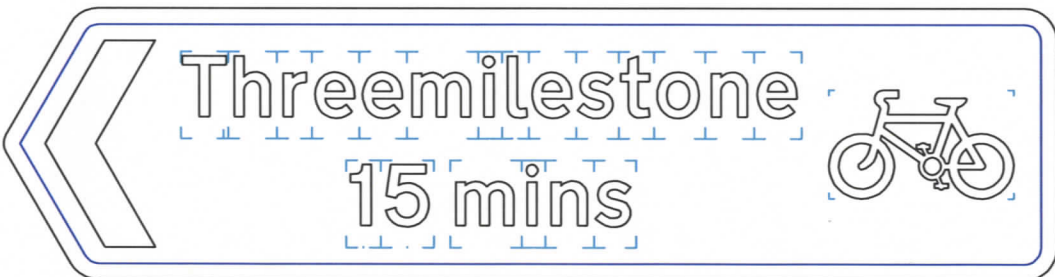
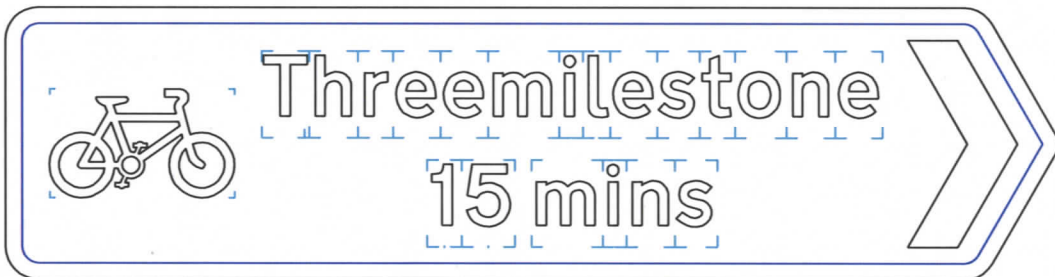
**SIGNING REQUEST TO DFT**

Scale	1:2500@ A1	Drawn by	EJM	Originator	EJM	Project Manager	JJB
Revision	0	Date	2004/11	Nature of Revision	Original		

Drawing No: C05115/DFT

© This drawing is Copyright. It should not be relied on or used in circumstances other than those for which it was originally prepared and for which Cornwall Council was originally commissioned. Cornwall Council accepts no responsibility for this drawing to any party other than the person(s) by whom it was commissioned.

HIGHTERTOWN, TRURO CITY CENTRE  
 PROPOSED CYCLE ROUTE SIGNS  
 S5



A

G:\TRFEngNew\AL\TP2\C05115-Hightertown Truro City Centre\Drawings\Construction\Signs\Working\C05115-S-01\_08

Scheme Ref.	
Sign Ref. S5	x-height 30.0
Letter colour WHITE	SIGN FACE
Background BLUE	Width 727mm
Border WHITE	Height 187mm
Material Class Ref 2 (12899-1:2001)	Area 0.14sq.m

Department for Transport

Date 24/6/11

No. GT50/26/0008-2

A Time to destination amended

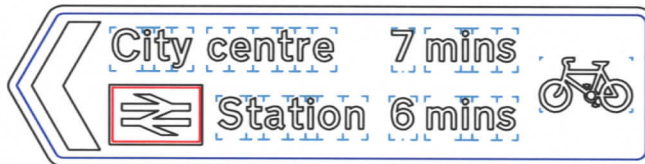
Ref. No: C05115-S-05 A  
 Date: 22.03.2011  
 Scale: 1:5 @A4

This map is based upon Ordnance Survey material with the permission of Ordnance Survey on behalf of the Controller of Her Majesty's Stationery Office. © Crown copyright. Unauthorised reproduction infringes Crown copyright and may lead to prosecution or civil proceedings. (100049047) 2010

HIGHTERTOWN, TRURO CITY CENTRE  
 PROPOSED CYCLE ROUTE SIGNS  
 S8



B



Scheme Ref.			
Sign	Ref. S8	x-height	30.0
Letter colour	WHITE	SIGN FACE	
Background	BLUE	Width	890mm
Border	WHITE	Height	221mm
Material	Class Ref 2 (12899-1:2001)	Area	0.20sq.m

G:\TRFEngNew\LTP2\C05115-Hightertown Truro City Centre\Drawings\Construction\Signs\Working\C05115-S-01\_08