



GT50/091/0003

**ROAD TRAFFIC REGULATION ACT 1984 - SECTIONS 64 AND 65
AUTHORISATION OF TRAFFIC SIGNS AND SPECIAL DIRECTIONS**

The Secretary of State for Transport, in exercise of his powers under Sections 64 and 65 of the Road Traffic Regulation Act 1984, and of all other powers enabling him in that behalf, for the purpose of informing road users of parking restrictions in Caraway Close and Seaton Close, in the London Borough of Newham, hereby:-

1. authorises the erection at or within 5 metres of the sites on the said roads marked with a blue cross in the attached set of plans numbered GT50/091/0003-1 of a traffic sign conforming as to size, colour and character with that shown in the attached drawing numbered NP 434, (hereinafter referred to as "the authorised sign)", save that the code identifier patch, times of operation and days of the week may be varied or omitted; and
2. directs that the signs shown in diagrams 660 or 660.3 in Schedule 2 to the Traffic Signs Regulations 2002 (Part I of SI 2002/3113, "the 2002 Regulations") may be erected in sufficient numbers to give adequate information to road users of waiting restrictions in force on the said road; and
3. directs that, notwithstanding the provisions of Direction 24(1) of the Traffic Signs General Directions 2002 (Part II of SI 2002/3113), the road markings shown in diagrams 1028.3, 1028.4, 1032 and 1033 in Schedule 6 to the 2002 Regulations need not be used in conjunction with a sign to diagram 660 or 660.3 in Schedule 2 to those Regulations, on the said road; and




GT50/091/0003

4. directs that it is a condition of this authorisation that the authorised sign shall be erected only to indicate the effect of a corresponding Traffic Order; and
5. directs, without prejudice to any statutory provision to the like effect, that it is a condition of this authorisation that the erection of the authorised sign at or near the said sites shall continue to have effect only until such day as may be appointed by one month's notice given by the Secretary of State in writing to the traffic authority for the removal or alteration of the authorised sign and on that day the said authorisation shall, without prejudice to the giving of any further authorisation or direction, cease to have effect.

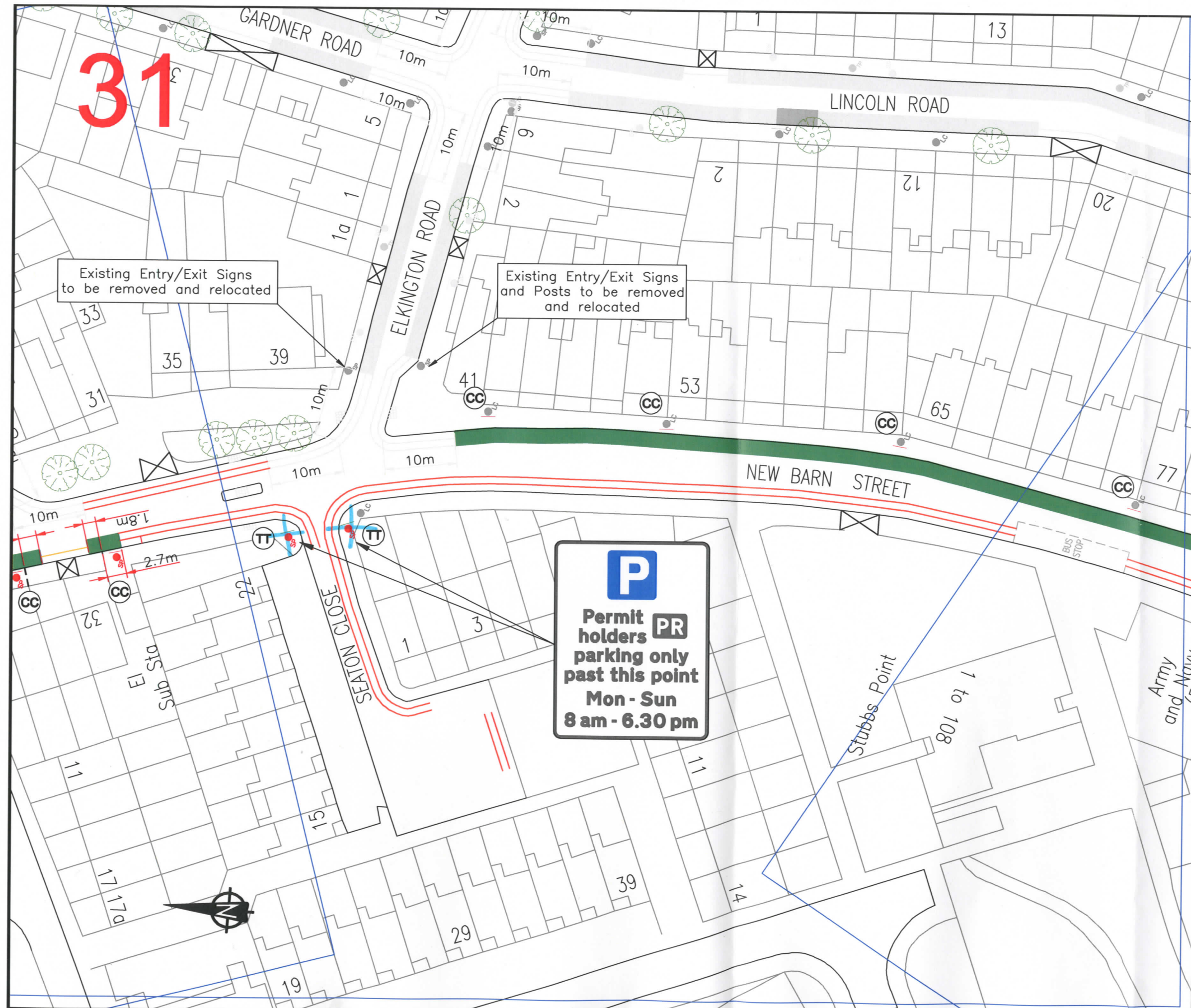
The provisions of Regulations 12, 18 and 19 of the 2002 Regulations shall apply to the authorised sign in the same manner as they apply to the sign shown in diagram 663 in Schedule 2 to those Regulations.

Dated.....1 July..... 2011
Signed by authority of the Secretary of State



A Delegated Official of the Department for Transport





The material used in this plot has been reproduced from an Ordnance Survey map with the permission of the Controller of Her Majesty's Stationery Office © Crown copyright. Unauthorized reproduction infringes Crown copyright and may lead to prosecution or civil proceedings. L.B. Newham LA086517 1997.


Legend

- Existing Parking Bays
- Proposed Permit Holder Only Parking Bay
- Proposed Shared Use Parking Bay (Permit Holder & 2 Hours Short Stay)
- Proposed Shared Use Parking Bay (Permit Holder & 4 Hours Long Stay)
- Proposed Disabled Resident Parking Bay
- Proposed Double Yellow Line (No Parking: 24 Hours)
- Proposed Single Yellow Line (No Parking: Zone Hours)
- Existing Waiting Restrictions
- Existing Sign Post
- Existing Lamp Column
- Existing Telegraph Post
- New Post
- A New Sign (See Sign Schedule for Type)

Notes:

1. This drawing to be read in conjunction with Dwg: TMU/1005/100/B

REV	DATE	DESCRIPTION	BY	CHKD
-----	------	-------------	----	------



PROJECT
Proposed Prince Regent
Controlled Parking Zone

SUBJECT
Department for Transport

Plan
Date 29/6/11

5750/091/0003-1

DRAWN	TJM	DESIGNED	TJM
SCALE	1:500@A3	CHECKED	ZA
		APPROVED	JB

DRAWING No. TMU/1005/31

DATE DRAWN Mar 2011 DATE ISSUED Apr 2011

The material used in this plot has been reproduced from an Ordnance Survey map with the permission of the Controller of Her Majesty's Stationery Office © Crown copyright. Unauthorized reproduction infringes Crown copyright and may lead to prosecution or civil proceedings. L.B. Newham LA086517 1997.

Legend

- Existing Parking Bays
- Proposed Permits Holder Only Parking Bay
- Proposed Shared Use Parking Bay (Permit Holder & 2 Hours Short Stay)
- Proposed Shared Use Parking Bay (Permit Holder & 4 Hours Long Stay)
- Proposed Disabled Resident Parking Bay
- Proposed Double Yellow Line (No Parking: 24 Hours)
- Proposed Single Yellow Line (No Parking: Zone Hours)
- Existing Waiting Restrictions
- Existing Sign Post
- Existing Lamp Column
- Existing Telegraph Post
- New Post
- New Sign (See Sign Schedule for Type)

Notes:

1. This drawing to be read in conjunction with Dwg: TMU/1005/100/C

REV	DATE	DESCRIPTION	BY	CKD
-----	------	-------------	----	-----

Newham London

PROJECT

Proposed Prince Regent Controlled Parking Zone

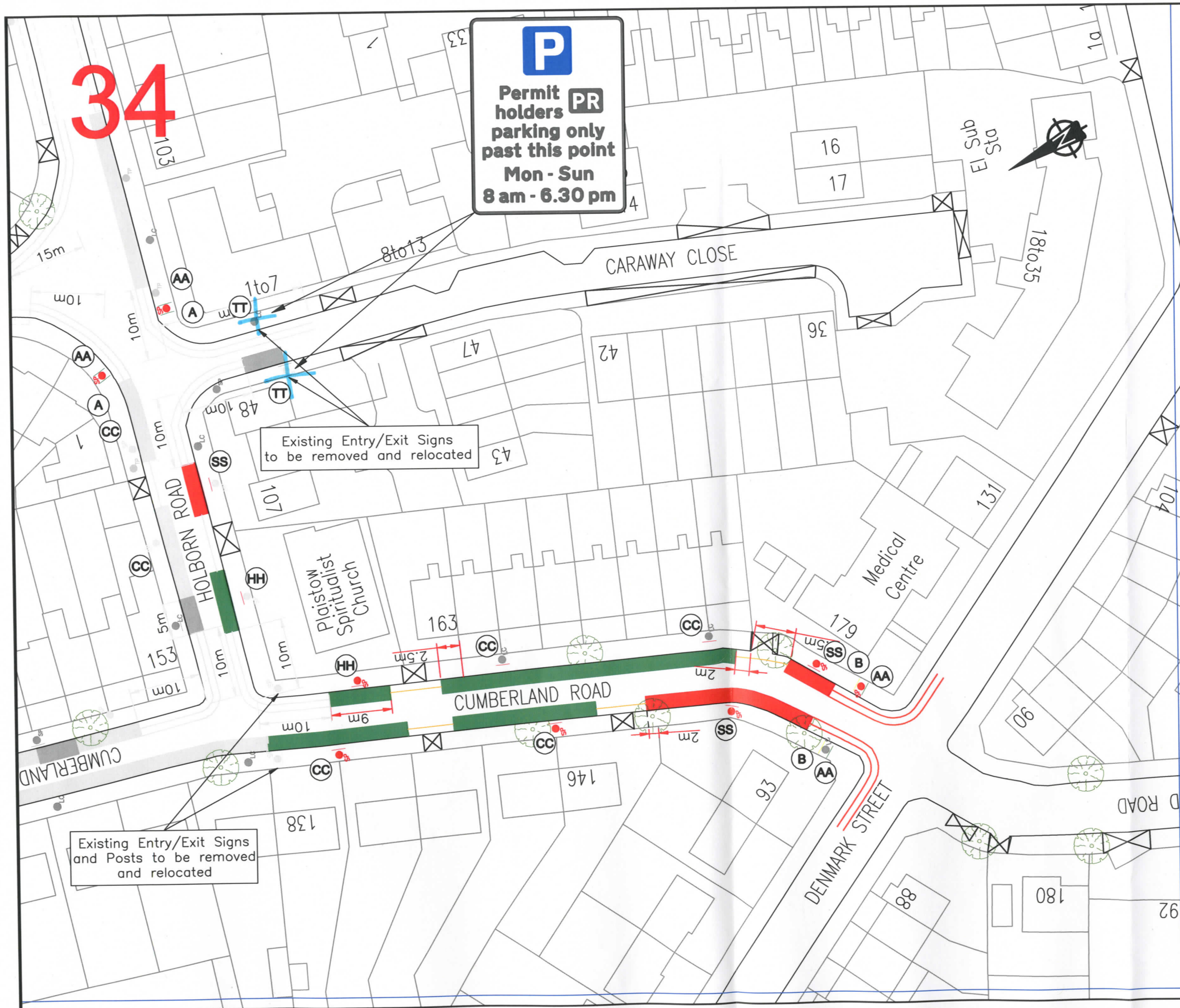
SUBJECT

Plan

DRAWN	TJM	DESIGNED	TJM
SCALE	1:500@A3	CHECKED	ZA
		APPROVED	JB

DRAWING No. TMU/1005/34

DATE DRAWN	Mar 2011	DATE ISSUED	Apr 2011
------------	----------	-------------	----------



Before using this drawing, confirm that it has not been superseded.

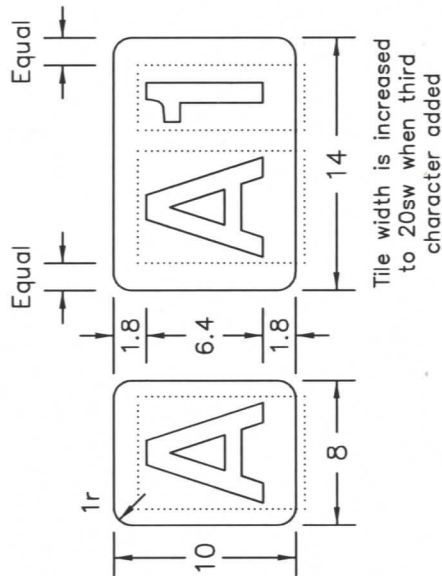
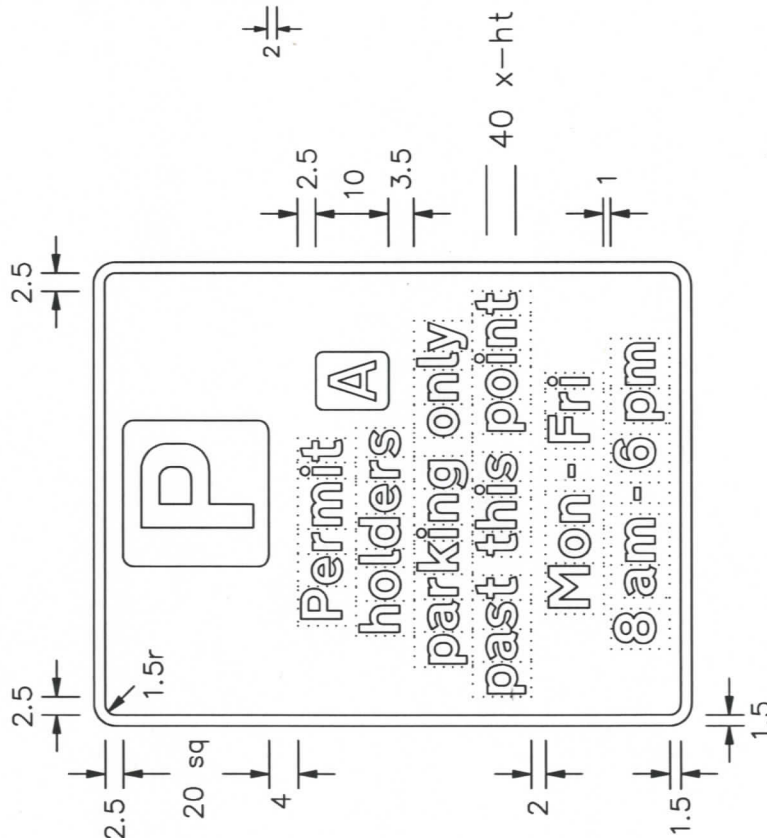
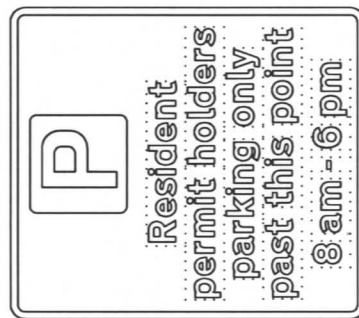
Related Drawing
S 43

Drawing No. NP 434
Sheet 1 of 2

© CROWN COPYRIGHT


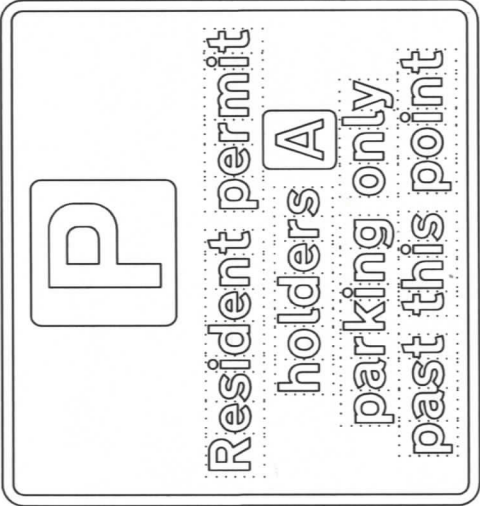
















































4. COLOURS : Background --- WHITE
 Legend & Border --- BLACK
 'p' symbol --- WHITE
 'p' Tile --- BLUE

5. DIMENSIONS : x-height are in millimetres, other dimensions are in stroke widths. ($4sw = x - ht$)



TYPICAL CODE IDENTIFIERS

NOTE : The characters shown are from the Transport Medium alphabet. The characters and the tiles may be varied in size and may be in any contrasting colours.

Drawing No. NP 434 Sheet 2 of 2	Related Drawing S 43	Before using this drawing, confirm that it has not been superseded.	© CROWN COPYRIGHT		
NOTES: 1. The legend is from the Transport Heavy alphabet at the x-height shown.			2. Details of the 'p' symbol are given on drawing S 43.		
3. The tile outlines do not form part of the sign.			4. COLOURS : Background ----- WHITE Legend & Border ---- BLACK 'p' symbol ----- WHITE 'p' Tile ----- BLUE		
5. DIMENSIONS : x-heights are in millimetres, other dimensions are in stroke widths. (4sw = x-ht)			6. See sheet 1 for other dimensions and details of permit patch.		
					
 2.5	 1.5	 1.5	 2	 40 x-ht	 0.5
 1.5	 0.5	 1.5	 0.5	 1.5	 0.5
 1.5	 1.5	 1.5	 1.5	 1.5	 1.5
 1.5	 1.5	 1.5	 1.5	 1.5	 1.5
 1.5	 1.5	 1.5	 1.5	 1.5	 1.5
 1.5	 1.5	 1.5	 1.5	 1.5	 1.5
 1.5	 1.5	 1.5	 1.5	 1.5	 1.5
 1.5	 1.5	 1.5	 1.5	 1.5	 1.5

NP434-2

 Department for
Transport

 Title:
 Regulatory Signs
 PERMIT PARKING PAST THIS POINT

 Issue: Date:
 A: 11.5.07
 B:
 C:

 Drawn by:
 L.W.
 Approved by:
 R.M.

 Dimensions:
 SEE
 NOTE 5

 Drawing No.
NP 434
 Sheet 2 of 2