



GT50/024/0008


ROAD TRAFFIC REGULATION ACT 1984 – SECTION 65
SPECIAL DIRECTIONS

The Secretary of State for Transport, in exercise of his powers under Section 65 of the Road Traffic Regulation Act 1984 and of all other powers enabling him in that behalf, and having regard to Direction 59 of the Traffic Signs General Directions 2002 (Part II of SI 2002/3113, “the 2002 Directions”), hereby:-


1. directs that, notwithstanding the provisions of Directions 24(3) and 24(4) of the 2002 Directions, the road marking shown in diagram 1018.1 in Schedule 6 to the Traffic Signs Regulations 2002 (Part I of SI 2002/3113) need not be used in conjunction with signs to diagram 618.3 and to diagram 637.2 in Schedule 2 to those Regulations in Newburgh Street, Ganton Street, Marshall Street and Foubert’s Place in the City of Westminster as indicated on the attached plan numbered GT50/024/0008-1; and
2. directs that, notwithstanding the provisions of Direction 8(4)(b)(ii) of the 2002 Directions the sign to diagram 618.3 need only be placed on one side of the road at Ganton Street as shown on the said plan.

Dated.....*4 August*.....2011

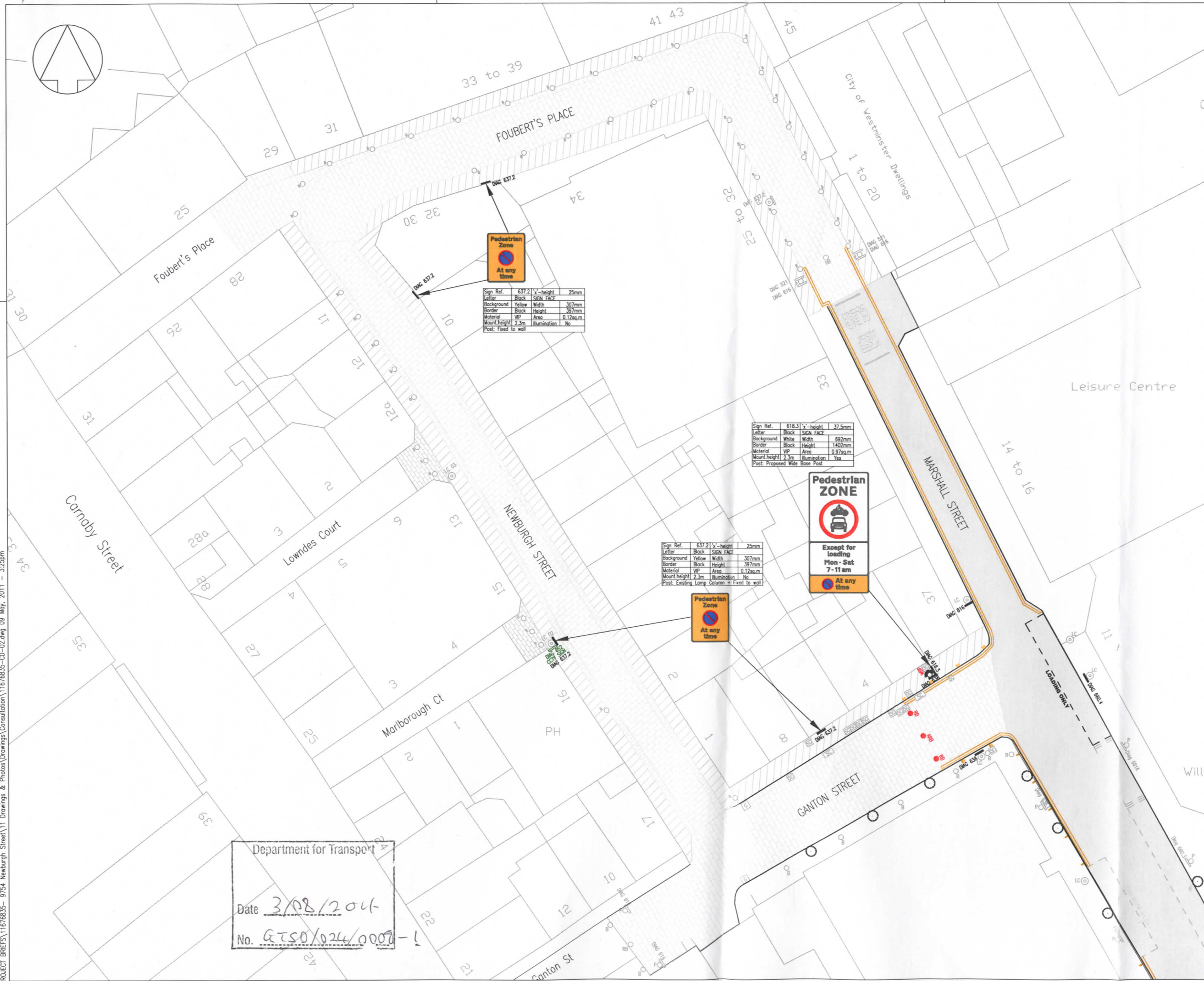
Signed by authority of the Secretary of State



A Delegated Official in the Department for Transport



D:\PROJECT BRIEFS\11676835- 9754 Newburgh Street\11 Drawings & Photos\Drawings\Consultation\11676835-CD-02.dwg 09 May, 2011 - 3:25pm



KEY

- PROPOSED SIGN FACE
- PROPOSED YELLOW LINE
- PROPOSED AUTOMATIC RAISING BOLLARD
- PROPOSED REMOVABLE BOLLARD
- PROPOSED WHITE LINE (DIAG 1028.3)
- PROPOSED WIDE BASE POST
- RELOCATED SIGN FACE
- EXISTING SIGN FACE
- EXISTING LAMP COLUMN
- EXISTING BOLLARD
- EXISTING REMOVABLE BOLLARD
- EXISTING POST
- EXISTING TREE
- EXISTING SINGLE YELLOW BLIP
- EXISTING YELLOW LINE
- EXISTING WHITE LINE
- EXISTING FLUSH KERB
- EXISTING KERB UPSTAND
- EXISTING GRANITE SETT PAVING
- EXISTING (RANDOM)mm X 600mm YORK FLAGSTONE PAVING
- EXISTING ASPHALT SURFACING

- NOTES**
- REFER TO TSRGD 2002
 - SIGNS TO BE MOUNTED WITH MINIMUM 2.1m CLEARANCE ABOVE GROUND LEVEL
 - PROPOSED WALL FIXING TO BE CONFIRMED.

REV	DATE	BY	DESCRIPTION	CHK	APD
DRAWING STATUS: CONSULTATION					

West One

West One Infrastructure Services
59 Buckingham Gate London SW1E 6AJ
Tel: +44 (0) 20 7798 1960 Fax: +44 (0) 20 7798 1961
<http://www.westonejv.co.uk>

CLIENT:

City of Westminster
SAFE STREETS
Transportation Department

PROJECT:

NEWBURGH STREET
PEDESTRIAN ZONE

TITLE:

PROPOSED LAYOUT

SCALE @ A2	DATE	DESIGN/DRAWN	CAD CHECKED	CHECKED	APPROVED	SHT
NTS	06.05.2011	BM/JS	MC	CH	JWH	A2

JOB No.	BRIEF/DSS No.	REV
11676835-100	BR 9754	-

DRAWING No:

11676835-CD-02

Department for Transport

Date 3/08/2011

No. GTSO/024/0000-1