



GT50/063/0004

**ROAD TRAFFIC REGULATION ACT 1984 – SECTIONS 64 AND 65
AUTHORISATION OF TRAFFIC SIGNS AND SPECIAL DIRECTIONS**

The Secretary of State for Transport, in exercise of his powers under Sections 64 and 65 of the Road Traffic Regulation Act 1984, and of all other powers enabling him in that behalf, for the purpose of informing road users of parking restrictions in Beecham Close, Ewanville, Harrison Hey, The Rooley, Wilton Road and Blacklow Brow, Knowsley, hereby:-

1. authorises the erection at or within 5 metres of the sites on the said roads marked with blue crosses on the attached plan numbered GT50/063/0004-1 of a traffic sign conforming as to size, colour and character with that shown in the attached drawing numbered NP 434, (hereinafter referred to as “the authorised sign A”), save that the code identifier patch, the reference to the time of day or the day of the week may be varied or omitted; and
2. authorises the erection at or within 5 metres of the sites marked with green cross on the said plan of a traffic sign (hereinafter referred to as “the authorised sign B”) conforming as to size, colour and character with that shown on the attached drawing numbered GT50/063/0004-1; and
3. directs that the signs shown in diagrams 660 and 660.3 in Schedule 2 to the Traffic Signs Regulations 2002 (Part I of SI 2002/3113, “the 2002 Regulations”) may be erected in sufficient numbers to give adequate information to road users of waiting restrictions in force on the said roads; and



GT50/063/0004

4. directs that, notwithstanding the provisions of Direction 24(1) of the Traffic Signs General Directions 2002 (Part II of SI 2002/3113), the road markings shown in diagrams 1028.3, 1028.4, 1032 and 1033 in Schedule 6 to the 2002 Regulations need not be used in conjunction with a sign to diagram 660 or 660.3 in Schedule 2 to those Regulations, on the said roads; and
5. directs that it is a condition of this authorisation that the authorised signs A and B shall be erected only to indicate the effect of a corresponding Traffic Regulation Order; and
6. directs, without prejudice to any statutory provision to the like effect, that it is a condition of this authorisation that the erection of the authorised signs A and B at or near the said sites shall continue to have effect only until such day as may be appointed by one month's notice given by the Secretary of State in writing to the traffic authority for the removal or alteration of the authorised signs A and B and on that day the said authorisation shall, without prejudice to the giving of any further authorisation or direction, cease to have effect.

The provisions of Regulations 12, 18 and 19 of the 2002 Regulations shall apply to the authorised sign A in the same manner as they apply to the sign shown in diagram 663 in Schedule 2 to those Regulations.




GT50/063/0004


The provisions of Regulations 12, 18 and 19 of the 2002 Regulations shall apply to the authorised sign B in the same manner as they apply to the sign shown in diagram 664 in Schedule 2 to those Regulations.

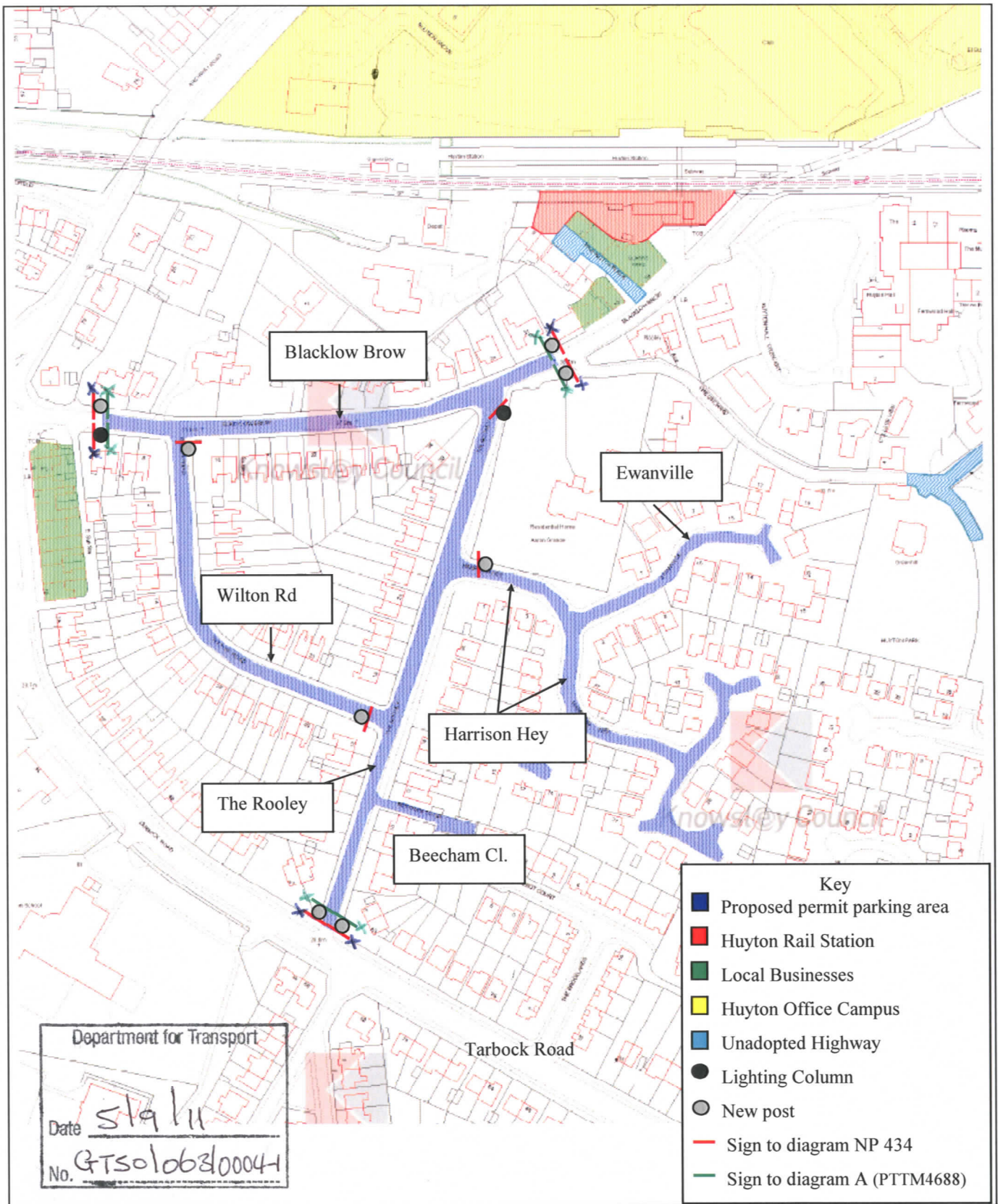
Dated.....*5 September*..... 2011

Signed by authority of the Secretary of State



A Delegated Official of the Department for Transport





Department for Transport
 Date 5/9/11
 No. GTS01063/0004-1

Proposed Parking Area & Sign Location Blacklow Brow Huyton	Drawn: SB	Drawing No. PT/TM/4471 (v2)
	Date: 20/08/2010	Crown Copyright. Knowsley MBC All rights reserved 100017655, 2008
	Scale: NTS	



Directorate of Regeneration, Economy and Skills
 P.O. Box 26, Archway Road, Huyton,
 Knowsley, Merseyside L36 9FB.



Drawing No.
NP 434
 Sheet 1 of 2

Related Drawing
S 43

Before using this drawing, confirm that it has not been superseded.

© CROWN COPYRIGHT

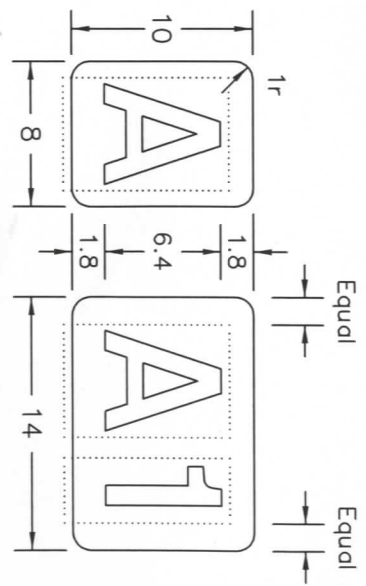
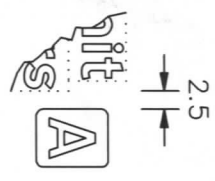

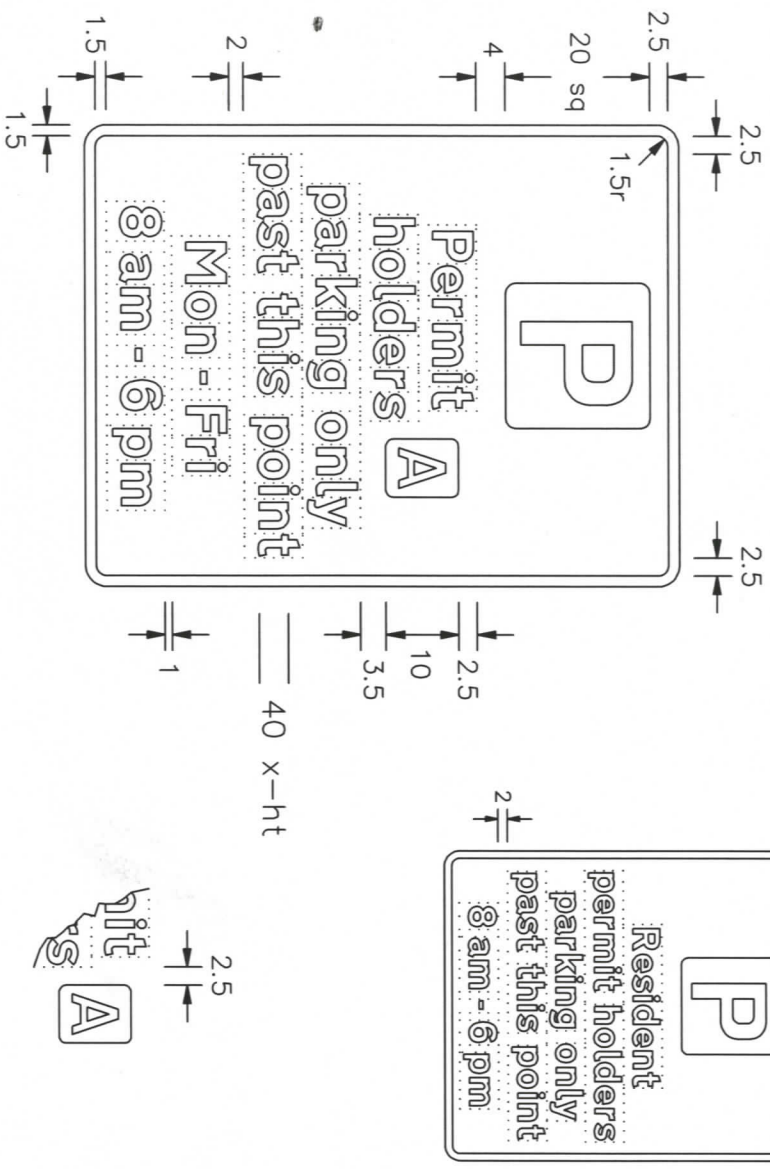
NOTES: 1. The legend is from the Transport Heavy alphabet at the x-height shown.

2. Details of the 'P' symbol are given on drawing S 43.

3. The tile outlines do not form part of the sign.

4. COLOURS : Background ----- WHITE
 Legend & Border ---- BLACK
 'P' symbol ----- WHITE
 'P' Tile ----- BLUE

5. DIMENSIONS : x-height are in millimetres, other dimensions are in stroke widths. (4sw = x-ht)



TYPICAL CODE IDENTIFIERS

NOTE : The characters shown are from the Transport Medium alphabet. The characters and the tiles may be varied in size and may be in any contrasting colours.

Department for
Transport

Title: Regulatory Signs
PERMIT PARKING PAST THIS POINT

Issue: Date:
 A: 11.05.07
 B:
 C:

Drawn by: L.W.
 Approved by: R.M.

Dimensions: SEE NOTE 5

Drawing No.
NP 434
 Sheet 1 of 2

NP434-1

Drawing No.

NP 434

Sheet 2 of 2

Related Drawing

S 43

Before using this drawing, confirm that it has not been superseded.

© CROWN COPYRIGHT

NOTES: 1. The legend is from the Transport Heavy alphabet at the x-height shown.

2. Details of the 'P' symbol are given on drawing S 43.


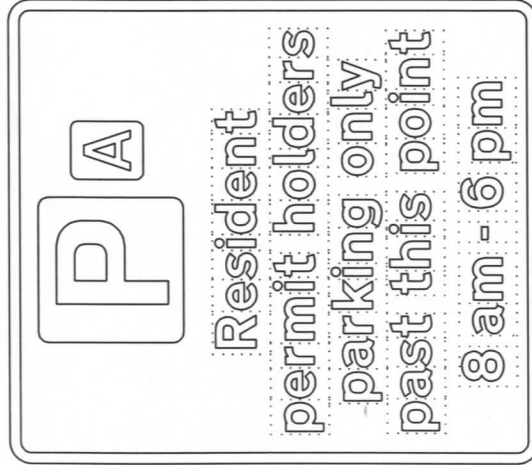
3. The tile outlines do not form part of the sign.

4. COLOURS : Background ----- WHITE
Legend & Border ---- BLACK
'P' symbol ----- WHITE
'P' Tile ----- BLUE

5. DIMENSIONS : x-heights are in millimetres, other dimensions are in stroke widths. (4sw = x-ht)

6. See sheet 1 for other dimensions and details of permit patch.

2.5



40 x-ht

0.5

1.5

2

1.5

1.5

NP434-2

Department for
Transport

Title: Regulatory Signs

PERMIT PARKING PAST THIS POINT

Issue: Date: 11.5.07
A:
B:
C:

Drawn by: L.W.
Approved by: R.M.

Dimensions: SEE NOTE 5

Drawing No.

NP 434
Sheet 2 of 2



DIAGRAM A – PERMIT/PARKING AREA ENDS

Table 1: Sign details

X-Height	40 mm	Width	368 mm	Height	390 mm
Area	0.14 sq m	Colour	Black on white	Material	Class RA2

DIAGRAM A
 PERMIT PARKING AREA ENDS
 BLACKLOW BROW

Drawn: SB

Date: 25/08/2011

Scale: NTS

Drawing No.
 PT/TM/4688

Crown Copyright.
 Knowsley MBC
 All rights reserved
 100017655, 2008



Directorate of Regeneration, Economy and Skills
 P.O. Box 26, Archway Road, Huyton,
 Knowsley, Merseyside L36 9FB.



NORTH