



GT50/069/0011

**ROAD TRAFFIC REGULATION ACT 1984 – SECTIONS 64 AND 65
AUTHORISATION OF TRAFFIC SIGNS AND SPECIAL DIRECTIONS**

The Secretary of State for Transport, in exercise of his powers under Sections 64 and 65 of the Road Traffic Regulation Act 1984, and of all other powers enabling him in that behalf, for the purpose of informing road users of mobile phone park and pay zones on roads for which Liverpool City Council is the traffic authority, hereby:-

1. authorises the erection at appropriate sites within the area indicated by the boundary drawn in red on the attached plan numbered GT50/069/0011-1 of a traffic sign (hereinafter referred to as "the authorised sign A") conforming as to size, colour and character with that shown at "A" on the attached drawing numbered GT50/069/0011-2, save that:
 - (a) a reference to the time of day, the day of the week or the month of the year may be varied or omitted; and
 - (b) the telephone number and location code may be varied; and
 - (c) the direction of an arrow may be varied with the arrow pointing horizontally to the left or to the right; and
2. authorises the erection at appropriate sites within the area indicated by the boundary drawn in red on the said plan of a traffic sign (hereinafter referred to as "the authorised sign B") conforming as to size, colour and character with that shown at "B" on the said drawing, save that:
 - (a) a reference to the time of day, the day of the week or the month of the year may be varied or omitted; and
 - (b) the telephone number and location code may be varied; and



GT50/069/0011

- (c) the direction of an arrow may be varied with the arrow pointing horizontally to the left or to the right; and
3. authorises the erection at appropriate sites within the area indicated by the boundary drawn in red on the said plan of a traffic sign (hereinafter referred to as "the authorised sign C") conforming as to size, colour and character with that shown at "C" on the said drawing, save that:
 - (a) a reference to the time of day, the day of the week or the month of the year may be varied or omitted; and
 - (b) the telephone number or location code may be varied; and
 - (c) the direction of an arrow may be varied with the arrow pointing horizontally to the left or to the right; and
 4. directs that, notwithstanding the provisions of Direction 25 of the Traffic Signs General Directions 2002 (Part II of SI 2002/3113, "the 2002 Directions"), the authorised signs A, B and C may be used with the road marking to diagram 1028.4 (when no legend appears) in Schedule 6 to the Traffic Signs Regulations 2002 (Part I of SI 2002/3113, "the 2002 Regulations"); and
 5. directs that, notwithstanding the provisions of Direction 25 of the 2002 Directions, the authorised signs A, B and C may be used with the road marking to diagram 1032 in Schedule 6 to the 2002 Regulations; and
 6. directs that it is a condition of this authorisation that the authorised signs A, B and C may only be placed to indicate the effect of a corresponding Traffic Regulation Order; and



GT50/069/0011


7. directs, without prejudice to any statutory provision to the like effect, that it is a condition of this authorisation that the erection of the authorised signs A, B and C at or near the said sites shall continue to have effect only until such day as may be appointed by one month's notice given by the Secretary of State in writing to the traffic authority for the alteration of the authorised signs A, B and C and on that day the said authorisation shall, without prejudice to the giving of any further authorisation or direction, cease to have effect.

The provisions of Regulations 12, 18 and 19 of the 2002 Regulations shall apply to the authorised sign A in the same manner as they apply to the sign to diagram 660.7 in Schedule 2 to those Regulations.


The provisions of Regulations 12, 18 and 19 of the 2002 Regulations shall apply to the authorised signs B and C in the same manner as they apply to the sign to diagram 667.1 in Schedule 2 to those Regulations.

Dated *26 August* 2011

Signed by authority of the Secretary of State



.....
A Delegated Official of the Department for Transport





Scheme Ref.	
Sign Ref. 661.1v	x-height 20.0
Letter colour BLACK	SIGN FACE
Background WHITE	Width 350mm
Border BLACK	Height 620mm
Material Class RA1 (12899-1:2007)	Area 0.22sq.m



Scheme Ref.	
Sign Ref. 660v/667	x-height 20.0
Letter colour BLACK	SIGN FACE
Background WHITE	Width 350mm
Border BLACK	Height 625mm
Material Class RA1 (12899-1:2007)	Area 0.22sq.m



Scheme Ref.	
Sign Ref. 660v/667	x-height 20.0
Letter colour BLACK	SIGN FACE
Background WHITE	Width 350mm
Border BLACK	Height 625mm
Material Class RA1 (12899-1:2007)	Area 0.22sq.m

Department for Transport

Date 26 August 2011

No. GTSO/069/0011-2

NOTES

This Drawing is an instrument of service and shall remain the property of 2020 Liverpool / Mouchel. It may not be reproduced or copied in any form. It shall not be used for the construction, enlargement or alteration of a building or area other than the said project without the authorisation of the issuing office.
Contractors shall verify and be responsible for all dimensions and conditions and shall report any discrepancies to the issuing office before proceeding with any work. Drawings shall not be scaled.

REVISION HISTORY



Mouchel working in Partnership with Liverpool City Council

PROJECT TITLE

Football Match Parking Zone
Pay by Phone

DRAWING INFORMATION

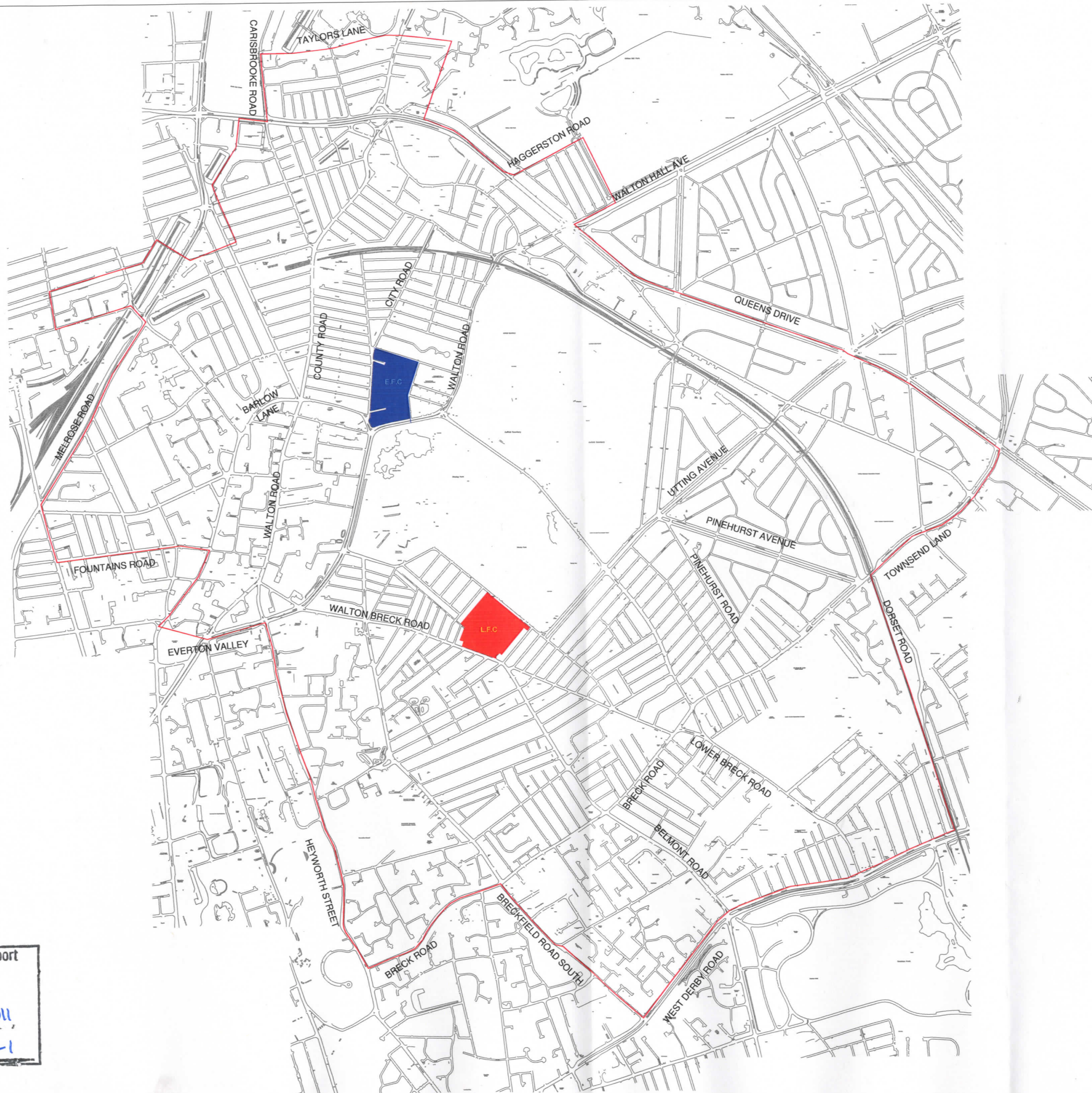
Proposed Signfaces
for DfT Approval

Survey By		Survey Date	
Design By	S.S	Design Date	26/08/11
Drawn By	L.N.	Creation Date	26/08/11
Checked By		Checked Date	
Approv'd By		Approv'd Date	

Drawing Status	PRELIMINARY	Drawing Scale	NTS
----------------	-------------	---------------	-----

Drawing Number 1036243/SF for DfT/01

File Name
TCSU Site Ref N/A BES Ref N/A
A3 395 x 272mm Printed on 26-Aug-11 by Nealey, Linda



NOTES

This Drawing is an instrument of service and shall remain the property of 2020 Liverpool. It may not be reproduced or copied in any form, it shall not be used for the construction, enlargement or alteration of a building or area other than the work project without the authorisation of the issuing office. Contractors shall verify and be responsible for all dimensions and conditions and shall report any discrepancies to the issuing office before proceeding with any work. Drawings shall not be scaled.

FOOTBALL MATCH PARKING ZONE AREA BOUNDARY

REVISION HISTORY

Table with 2 columns: No., Description. The table is currently empty.



First Floor Station House, Mercury Court, Thelwall Street, Liverpool L2 2QP
Tel: 0151-227 2020 Fax: 0151-227 4000
www.2020liverpool.co.uk

Municipal working in Partnership with Liverpool City Council
PROJECT TITLE
FOOTBALL MATCH PARKING ZONE

DRAWING INFORMATION
BOUNDARY PLAN

Survey By	Survey Date	Drawn By	Design Date
Checked By	Checked Date	Approved By	Approved Date
Drawing Status	PRELIMINARY	Drawing Scale	NTS

Drawing Number: 1036243/FMPZ PLAN
File Name: T03U316.rvt
AD 1164 x 816mm

Department for Transport
Date 26 August 2011
No. GT50/069/0011-1