



GT50/153/0007

**ROAD TRAFFIC REGULATION ACT 1984 – SECTIONS 64 AND 65  
AUTHORISATION OF TRAFFIC SIGNS AND SPECIAL DIRECTIONS**

The Secretary of State for Transport, in exercise of his powers under Sections 64 and 65 of the Road Traffic Regulation Act 1984, and of all other powers enabling him in that behalf, for the purpose of informing road users of parking restrictions in Mulberry Mews, Heaton Norris, Stockport, hereby:-

1. authorises the erection at or within 5 metres of the site on the said road marked with a black spot on the attached plan numbered GT50/153/0007-1 of a traffic sign conforming as to size, colour and character with that shown in the attached drawing numbered NP 434, (hereinafter referred to as "the authorised sign"), save that the code identifier patch, the reference to the time of day or the day of the week may be varied or omitted; and
2. directs that the signs shown in diagrams 660 or 660.3 in Schedule 2 to the Traffic Signs Regulations 2002 (Part I of SI 2002/3113, "the 2002 Regulations") may be erected in sufficient numbers to give adequate information to road users of waiting restrictions in force on the said road; and
3. directs that, notwithstanding the provisions of Direction 24(1) of the Traffic Signs General Directions 2002 (Part II of SI 2002/3113), the road markings shown in diagrams 1028.3, 1028.4, 1032 and 1033 in Schedule 6 to the 2002 Regulations need not be used in conjunction with a sign to diagram 660 or 660.3 in Schedule 2 to those Regulations, on the said road; and
4. directs that it is a condition of this authorisation that the authorised sign shall be erected only to indicate the effect of a corresponding Traffic Regulation Order; and



GT50/153/0007

5. directs, without prejudice to any statutory provision to the like effect, that it is a condition of this authorisation that the erection of the authorised sign at or near the said site shall continue to have effect only until such day as may be appointed by one month's notice given by the Secretary of State in writing to the traffic authority for the removal or alteration of the authorised sign and on that day the said authorisation shall, without prejudice to the giving of any further authorisation or direction, cease to have effect.

The provisions of Regulations 12, 18 and 19 of the 2002 Regulations shall apply to the authorised sign in the same manner as they apply to the sign to diagram 663 in Schedule 2 to those Regulations.

Dated 5 September 2011

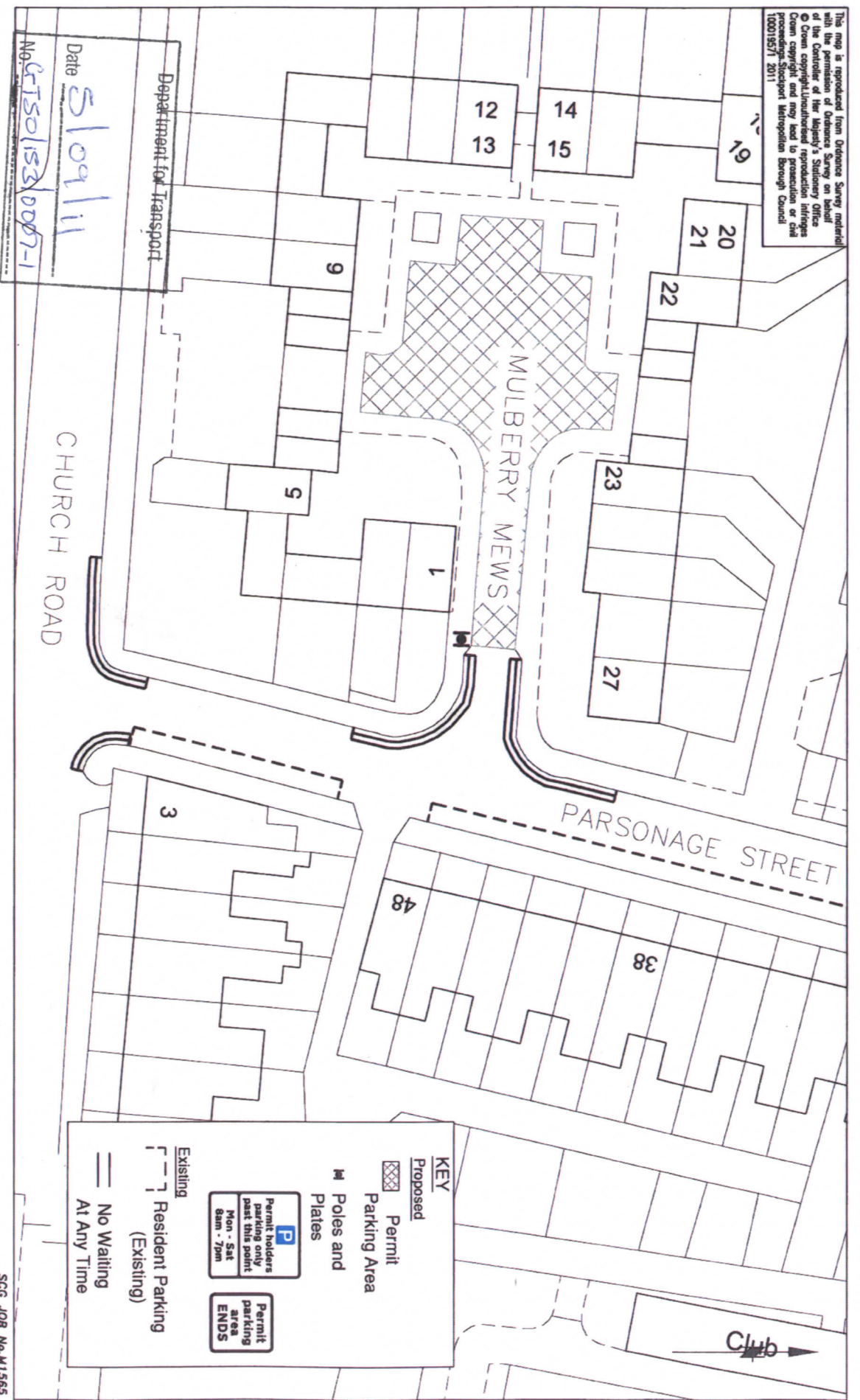
Signed by authority of the Secretary of State

[Redacted signature]



A Delegated Official of the Department for Transport

This map is reproduced from Ordnance Survey material with the permission of Ordnance Survey on behalf of the Controller of Her Majesty's Stationery Office. © Crown copyright and may lead to prosecution or civil proceedings. Stockport Metropolitan Borough Council 1000193/1 2011



JOB TITLE  
**MULBERRY MEWS, HEATON NORRIS**

DRAWING TITLE  
**PROPOSED PERMIT PARKING AREA**



**STOCKPORT**  
 METROPOLITAN BOROUGH COUNCIL

Shuart Jackson RSC. (Heath)  
 SERVICES DIRECTOR, Environment

TRAFFIC SERVICES  
 METROPOLITAN BOROUGH COUNCIL  
 STOCKPORT SIX AVE  
 STORWARD HOUSE  
 Farn. 0161 476 0731

FORM No. NM17/01/L

Drawn	DP	Engineer	MT	Checked	MDJ	Approved	MDJ
-------	----	----------	----	---------	-----	----------	-----

Date	16/06/11	Date	16/06/11	Date	6/11	Date	6/11
------	----------	------	----------	------	------	------	------

Scale	1:500
-------	-------

Drawing No.	NM8/4447/02
-------------	-------------

SCG JOB No. M1565

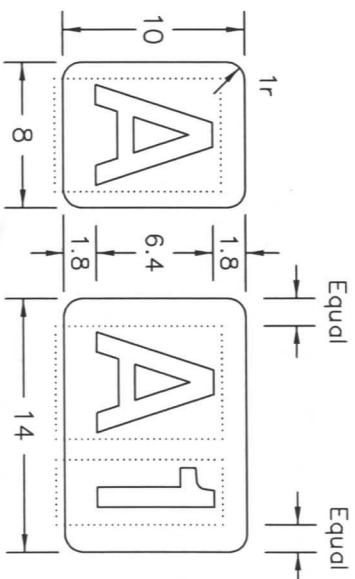
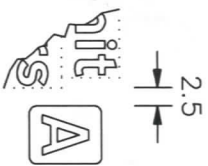

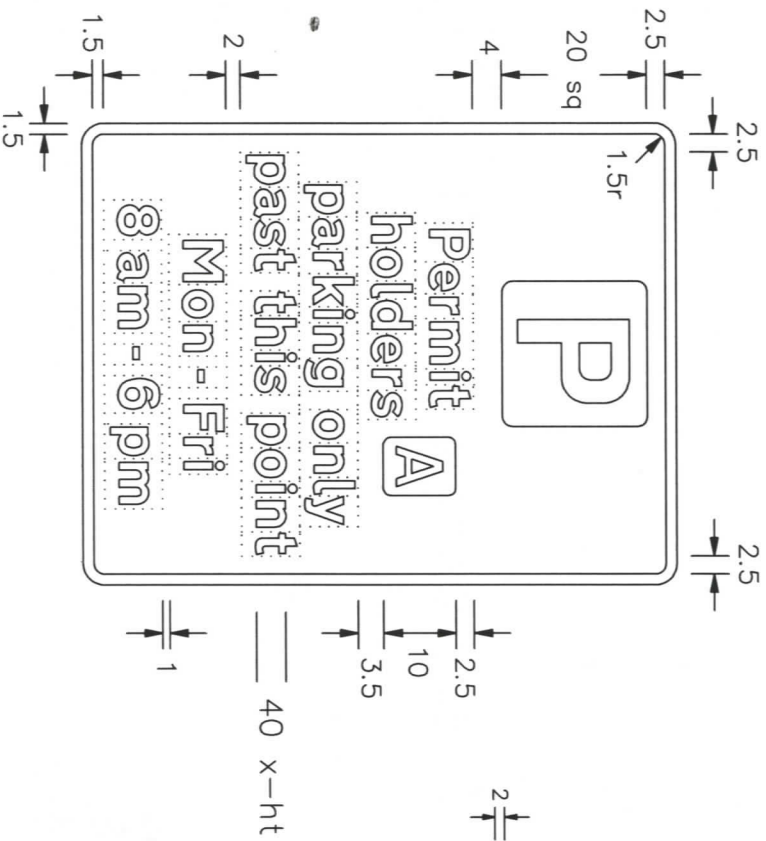


Drawing No.  
NP 434  
Sheet 1 of 2

Related Drawing  
S 43

Before using this drawing, confirm that it has not been superseded.

© CROWN COPYRIGHT



TYPICAL CODE IDENTIFIERS

NOTE : The characters shown are from the Transport Medium alphabet. The characters and the tiles may be varied in size and may be in any contrasting colours.

NOTES: 1. The legend is from the Transport Heavy alphabet at the x-height shown.

2. Details of the 'p' symbol are given on drawing S 43.
3. The tile outlines do not form part of the sign.

4. COLOURS : Background ----- WHITE  
Legend & Border ---- BLACK  
'p' symbol ----- WHITE  
'p' Tile ----- BLUE

5. DIMENSIONS : x-height are in millimetres, other dimensions are in stroke widths. (4sw = x-ht)

NP434-1

Department for  
**Transport**

Title: Regulatory Signs

PERMIT PARKING PAST THIS POINT

Issue: Date:  
A: 11.05.07

B:  
C:

Drawn by:

L.W.

Dimensions:

SEE

NOTE 5

Drawing No.

NP 434

Sheet 1 of 2

Drawing No.  
NP 434  
Sheet 2 of 2

Related Drawing  
S 43

Before using this drawing, confirm that it has not been superseded.

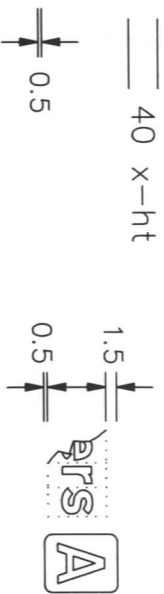
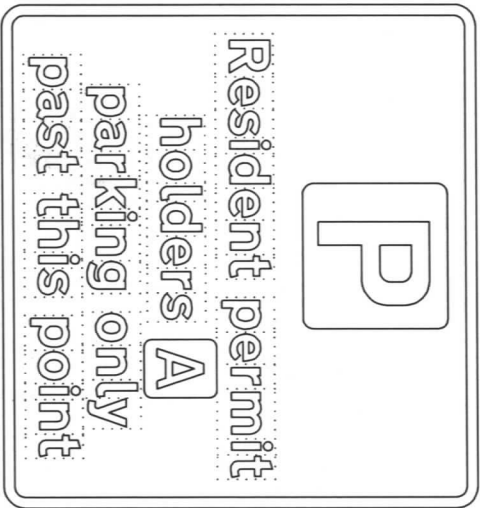
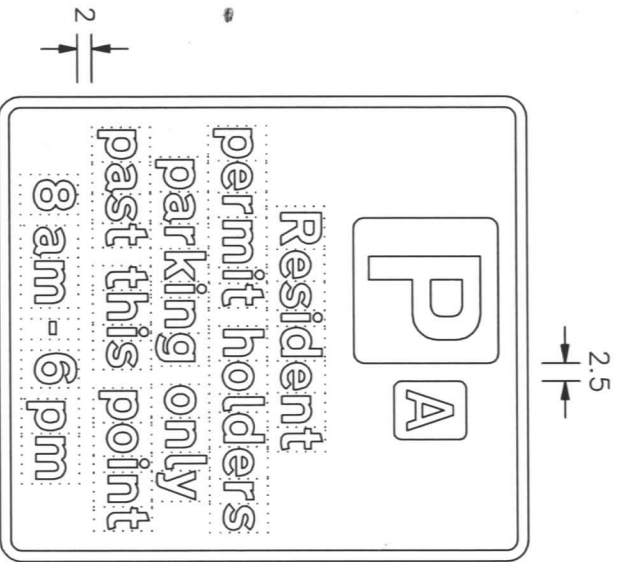
© CROWN COPYRIGHT

NOTES: 1. The legend is from the Transport Heavy alphabet at the x-height shown.

- Details of the 'P' symbol are given on drawing S 43.
- The tile outlines do not form part of the sign.

- COLOURS : Background ----- WHITE  
Legend & Border ---- BLACK  
'P' symbol ----- WHITE  
'P' Tile ----- BLUE

- DIMENSIONS : x-heights are in millimetres, other dimensions are in stroke widths. (4sw = x-ht)
- See sheet 1 for other dimensions and details of permit patch.



NP434-2

Department for  
**Transport**

Title: Regulatory Signs

PERMIT PARKING PAST THIS POINT

Issue: Date:  
A: 11.5.07  
B:  
C:

Drawn by: L.W.  
Approved by: R.M.

Dimensions: SEE NOTE 5

Drawing No.  
NP 434  
Sheet 2 of 2