



GT50/035/0016

**ROAD TRAFFIC REGULATION ACT 1984 – SECTIONS 64 AND 65
AUTHORISATION OF TRAFFIC SIGNS AND SPECIAL DIRECTIONS**

The Secretary of State for Transport, in exercise of his powers under Sections 64 and 65 of the Road Traffic Regulation Act 1984, and of all other powers enabling him in that behalf, for the purpose of informing road users of parking restrictions in various roads in the West Garth Road and Beech Avenue areas, Exeter, Devon, hereby:-

1. authorises the erection at or within 5 metres of the sites on the said roads marked with a blue circle on the attached set of plans numbered GT50/035/0016-1 of a traffic sign conforming as to size, colour and character with that shown in the attached drawing numbered NP 434, (hereinafter referred to as "the authorised sign A"), save that (a) the code identifier patch and (b) the reference to the time of day or day of the week may be varied or omitted; and
2. authorises the erection at or within 5 metres of the sites marked with a red circle on the said plan of a traffic sign (hereinafter referred to as "the authorised sign B") conforming as to size, colour and character with that shown on the attached drawing numbered GT50/035/0016-2; and
3. directs that the signs to diagrams 660 and 660.3 in Schedule 2 to the Traffic Signs Regulations 2002 (Part I of SI 2002/3113, "the 2002 Regulations") may be erected in sufficient numbers to give adequate information to road users of waiting restrictions in force on the said roads; and



GT50/035/0016

4. directs that, notwithstanding the provisions of Direction 24(1) of the Traffic Signs General Directions 2002 (Part II of SI 2002/3113), the road markings to diagrams 1028.3, 1028.4, 1032 and 1033 in Schedule 6 to the 2002 Regulations need not be used in conjunction with a sign to diagram 660 or 660.3 in Schedule 2 to those Regulations, on the said roads; and
5. directs that it is a condition of this authorisation that the authorised signs A and B shall be erected only to indicate the effect of a corresponding Traffic Regulation Order; and
6. directs, without prejudice to any statutory provision to the like effect, that it is a condition of this authorisation that the erection of the authorised signs A and B at or near the said sites shall continue to have effect only until such day as may be appointed by one month's notice given by the Secretary of State in writing to the traffic authority for the removal or alteration of the authorised signs A and B and on that day the said authorisation shall, without prejudice to the giving of any further authorisation or direction, cease to have effect.

The provisions of Regulations 12, 18 and 19 of the 2002 Regulations shall apply to the authorised sign A in the same manner as they apply to the sign to diagram 663 in Schedule 2 to those Regulations.

The provisions of Regulations 12, 18 and 19 of the 2002 Regulations shall apply to the authorised sign B in the same manner as they apply to the sign to diagram 664 in Schedule 2 to those Regulations.




GT50/035/0016


This authorisation is issued in addition to the one dated 31st August 2007 under reference GT46/2/39 and in place of the one dated 22nd September 2011 under reference GT50/035/0016 which is hereby revoked.

Dated 18 November 2011

Signed by authority of the Secretary of State



A Delegated Official of the Department for Transport





40mm x-height
Black legend and border
White Background

Tiles do not form part of sign

Department for Transport	
Date	22/9/11
No.	GT50/035/0016-2

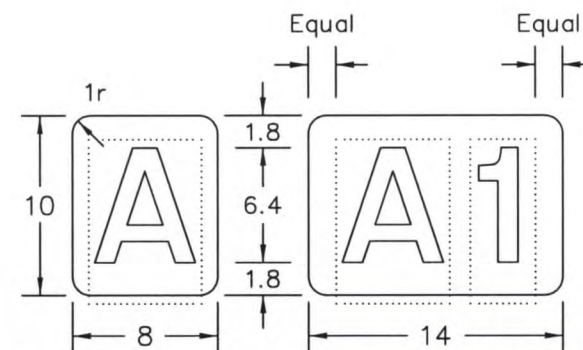
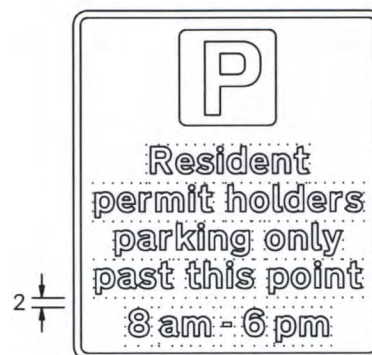
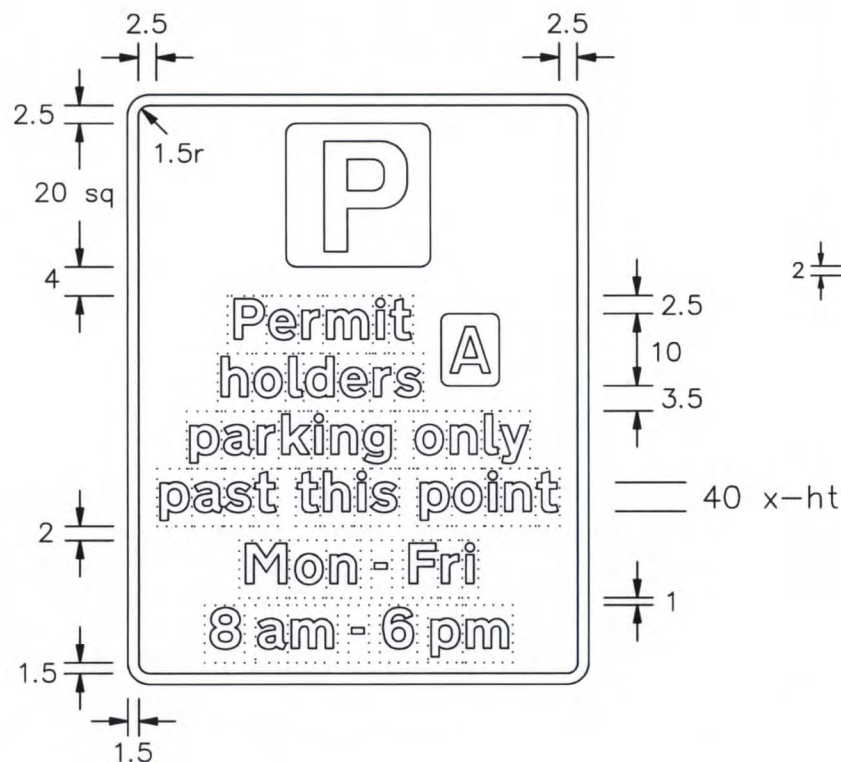
Drawing No.
NP 434
Sheet 1 of 2

Related Drawing
S 43

Before using this drawing, confirm
that it has not been superseded.

© CROWN COPYRIGHT

- NOTES: 1. The legend is from the Transport Heavy alphabet at the x-height shown.
2. Details of the 'P' symbol are given on drawing S 43.
3. The tile outlines do not form part of the sign.
4. COLOURS : Background ----- WHITE
Legend & Border ---- BLACK
'P' symbol ----- WHITE
'P' Tile ----- BLUE
5. DIMENSIONS : x-height are in millimetres, other dimensions are in stroke widths. (4sw = x-ht)



TYPICAL CODE IDENTIFIERS

NOTE : The characters shown are from the Transport Medium alphabet. The characters and the tiles may be varied in size and may be in any contrasting colours.

NP434-1

Department for
Transport

Title: Regulatory Signs
PERMIT PARKING PAST THIS POINT

Issue: Date :
A: 11.05.07
B:
C:

Drawn by :
L.W.
Approved by :
R.M.

Dimensions:
SEE
NOTE 5

Drawing No.
NP 434
Sheet 1 of 2

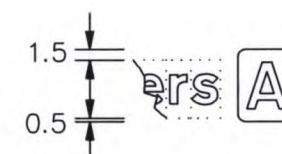
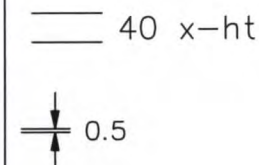
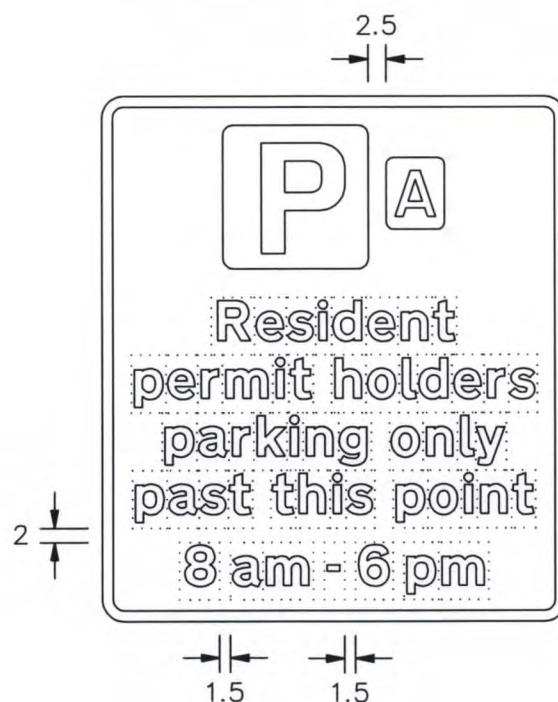
Drawing No.
NP 434
Sheet 2 of 2

Related Drawing
S 43

Before using this drawing, confirm
that it has not been superseded.

© CROWN COPYRIGHT

- NOTES:
1. The legend is from the Transport Heavy alphabet at the x-height shown.
 2. Details of the 'P' symbol are given on drawing S 43.
 3. The tile outlines do not form part of the sign.
 4. COLOURS : Background ----- WHITE
Legend & Border ---- BLACK
'P' symbol ----- WHITE
'P' Tile ----- BLUE
 5. DIMENSIONS : x-heights are in millimetres, other dimensions are in stroke widths. (4sw = x-ht)
 6. See sheet 1 for other dimensions and details of permit patch.



NP434-2

Department for
Transport

Title: Regulatory Signs
PERMIT PARKING PAST THIS POINT

Issue: Date:
A: 11.5.07
B:
C:

Drawn by:
L.W.
Approved by:
R.M.

Dimensions:
SEE
NOTE 5

Drawing No.
NP 434
Sheet 2 of 2

Drawing number / Rev
B2300021VC.01A0007-P4



SIGN 5
ZONAL GATEWAY
ENTRY SIGN



SIGN 6
ZONAL GATEWAY
EXIT SIGN



SIGN 7
RESIDENT AND
LIMITED WAITING
PARKING SIGN



SIGN 8
RESIDENT PARKING SIGN



SIGN 9
ZONAL REPEATER SIGN

NOTES

1. REPEATER SIGNS TO BE LOCATED WITHIN EACH ZONE ON EXISTING LIGHTING COLUMNS OR POSTS.

22/9/11
GT50/035/0016-1

Rev	Rev. Date	Purpose of revision	Drawn	Checked	Rev'd	Approved
P4	02/02/11	For Comment	CH	FM	RM	RM
P3	28/01/11	For Comment	LH	RM	RM	RM
P2	18/10/10	For Comment	LH	RM	RM	RM
P1	06/09/10	For Comment	LH	RM	RM	RM
P0	28/01/10	Preliminary	LH	RM	RM	RM

Client

Devon
County Council
Chris McCarthy
Executive Director
of Environment, Economy & Culture

JACOBS
Tascombe House, Darnley Road, Exeter, EX4 3JF
Tel: +44(0)1392 215 345 Fax: +44(0)1392 215 438
Website: www.jacobs.com

Project
**RESIDENTS PARKING WEST
GARTH AND BEECH AVENUE
AREAS**

Drawing title
**EXTENDED ZONE S4
OPTION 2**

Drawing status
FOR COMMENT

Scale
NTS @ A1 SIZE DO NOT SCALE

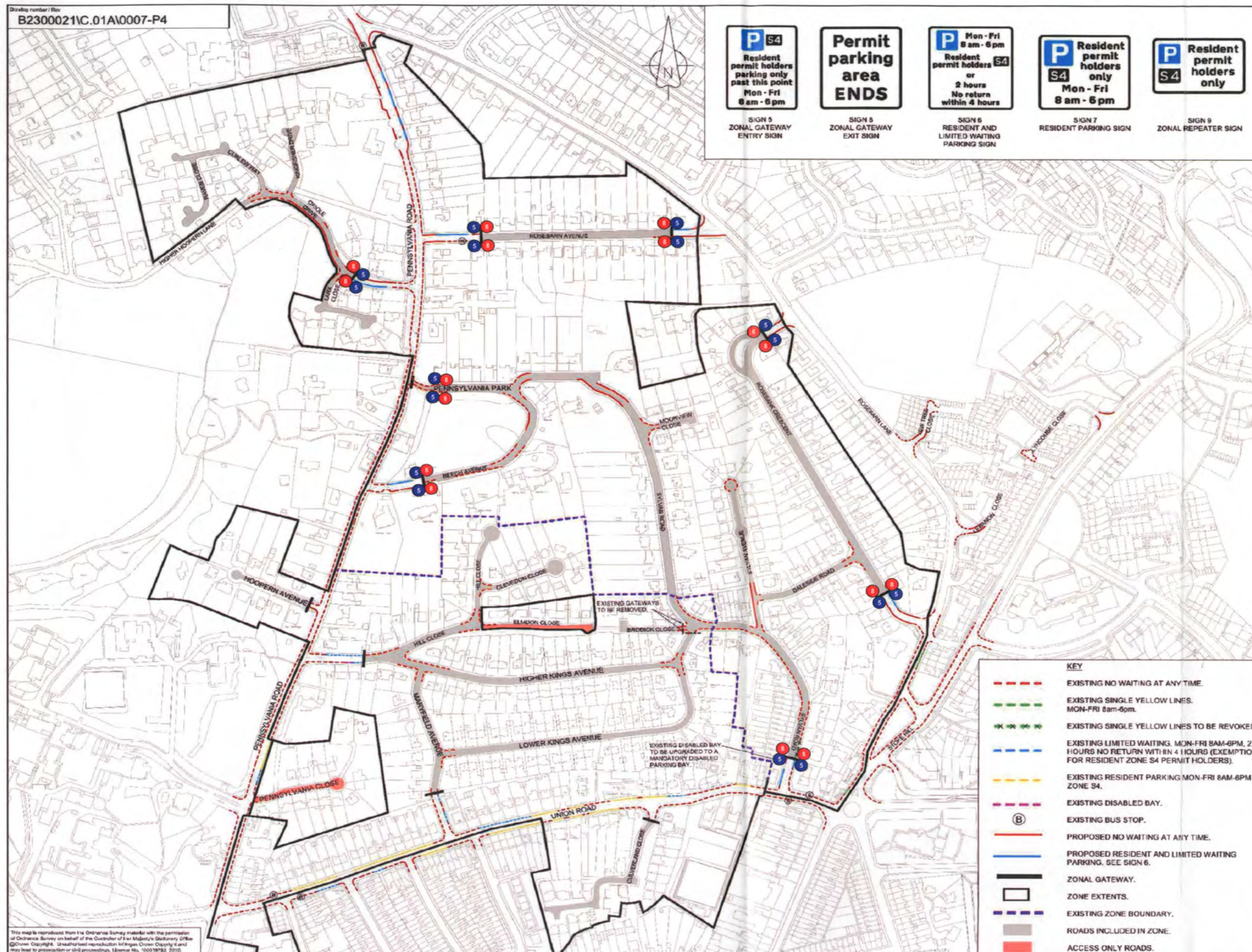
Job No.
92300021

Drawing number
B2300021VC.01A0007

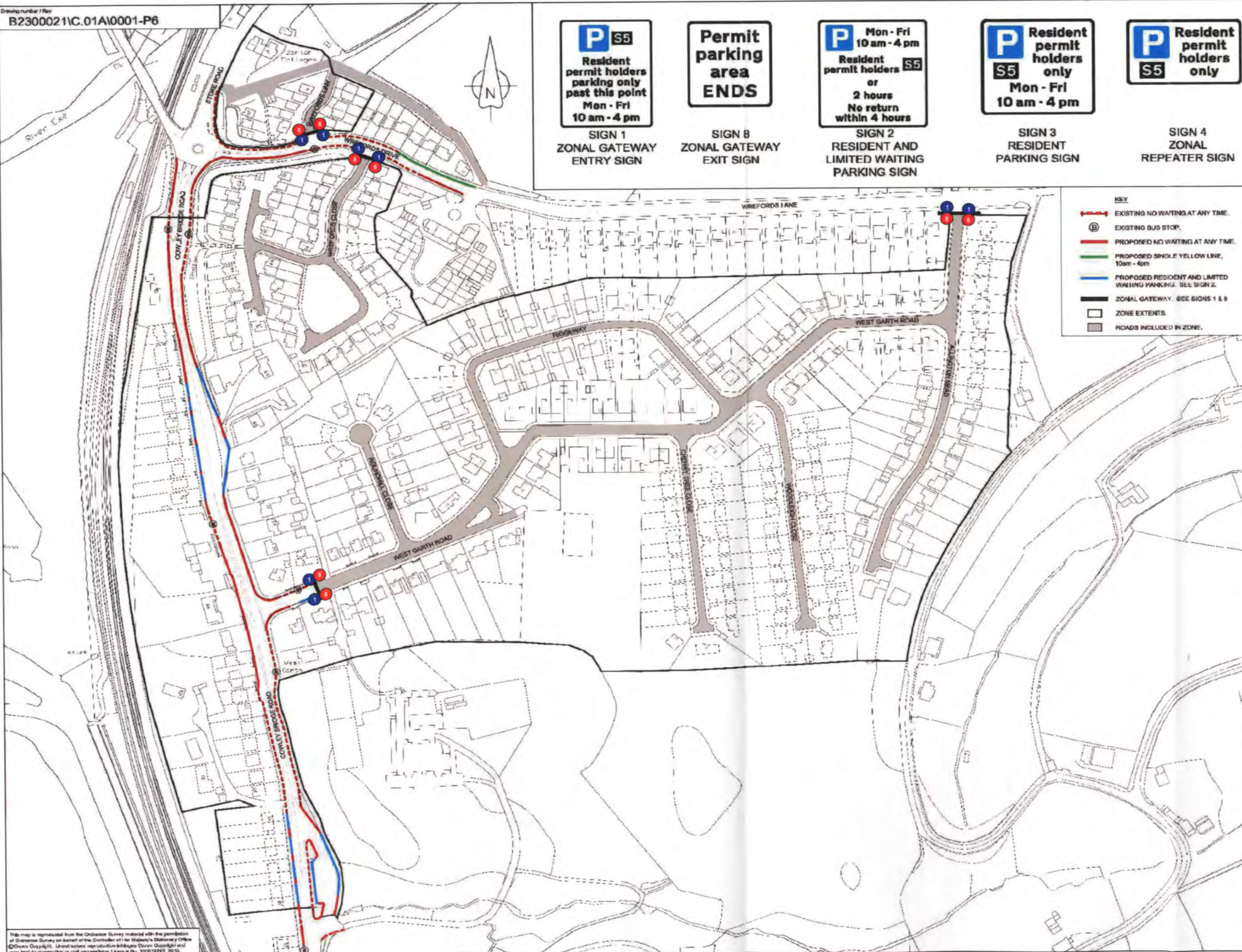
Rev
P5

This drawing is not to be used in whole or part other than for the intended purpose and project as defined on this drawing. Refer to the contract for full terms and conditions.

This map is reproduced from the Ordnance Survey material with the permission of Ordnance Survey on behalf of the Controller of Her Majesty's Stationary Office. © Crown Copyright. Unauthorised reproduction infringes Crown Copyright and may lead to prosecution or civil proceedings. Licence No. 100019763. 2010.



Drawing number / Rev
B2300021\C.01A\0001-P6



NOTES									
1. REPEATER SIGNS TO BE LOCATED WITHIN ZONE ON EXISTING LIGHTING COLUMNS OR POSTS.									
REV	DATE	BY	CHKD	APPD	REV	DATE	BY	CHKD	APPD
01	01/01/11	For Comment			01	01/01/11	For Comment		
02	01/01/11	For Comment			02	01/01/11	For Comment		
03	01/01/11	For Comment			03	01/01/11	For Comment		
04	01/01/11	For Comment			04	01/01/11	For Comment		
05	01/01/11	For Comment			05	01/01/11	For Comment		
06	01/01/11	For Comment			06	01/01/11	For Comment		
07	01/01/11	For Comment			07	01/01/11	For Comment		
08	01/01/11	For Comment			08	01/01/11	For Comment		
09	01/01/11	For Comment			09	01/01/11	For Comment		
10	01/01/11	For Comment			10	01/01/11	For Comment		
11	01/01/11	For Comment			11	01/01/11	For Comment		
12	01/01/11	For Comment			12	01/01/11	For Comment		
13	01/01/11	For Comment			13	01/01/11	For Comment		
14	01/01/11	For Comment			14	01/01/11	For Comment		
15	01/01/11	For Comment			15	01/01/11	For Comment		
16	01/01/11	For Comment			16	01/01/11	For Comment		
17	01/01/11	For Comment			17	01/01/11	For Comment		
18	01/01/11	For Comment			18	01/01/11	For Comment		
19	01/01/11	For Comment			19	01/01/11	For Comment		
20	01/01/11	For Comment			20	01/01/11	For Comment		
21	01/01/11	For Comment			21	01/01/11	For Comment		
22	01/01/11	For Comment			22	01/01/11	For Comment		
23	01/01/11	For Comment			23	01/01/11	For Comment		
24	01/01/11	For Comment			24	01/01/11	For Comment		
25	01/01/11	For Comment			25	01/01/11	For Comment		
26	01/01/11	For Comment			26	01/01/11	For Comment		
27	01/01/11	For Comment			27	01/01/11	For Comment		
28	01/01/11	For Comment			28	01/01/11	For Comment		
29	01/01/11	For Comment			29	01/01/11	For Comment		
30	01/01/11	For Comment			30	01/01/11	For Comment		
31	01/01/11	For Comment			31	01/01/11	For Comment		
32	01/01/11	For Comment			32	01/01/11	For Comment		
33	01/01/11	For Comment			33	01/01/11	For Comment		
34	01/01/11	For Comment			34	01/01/11	For Comment		
35	01/01/11	For Comment			35	01/01/11	For Comment		
36	01/01/11	For Comment			36	01/01/11	For Comment		
37	01/01/11	For Comment			37	01/01/11	For Comment		
38	01/01/11	For Comment			38	01/01/11	For Comment		
39	01/01/11	For Comment			39	01/01/11	For Comment		
40	01/01/11	For Comment			40	01/01/11	For Comment		
41	01/01/11	For Comment			41	01/01/11	For Comment		
42	01/01/11	For Comment			42	01/01/11	For Comment		
43	01/01/11	For Comment			43	01/01/11	For Comment		
44	01/01/11	For Comment			44	01/01/11	For Comment		
45	01/01/11	For Comment			45	01/01/11	For Comment		
46	01/01/11	For Comment			46	01/01/11	For Comment		
47	01/01/11	For Comment			47	01/01/11	For Comment		
48	01/01/11	For Comment			48	01/01/11	For Comment		
49	01/01/11	For Comment			49	01/01/11	For Comment		
50	01/01/11	For Comment			50	01/01/11	For Comment		
51	01/01/11	For Comment			51	01/01/11	For Comment		
52	01/01/11	For Comment			52	01/01/11	For Comment		
53	01/01/11	For Comment			53	01/01/11	For Comment		
54	01/01/11	For Comment			54	01/01/11	For Comment		
55	01/01/11	For Comment			55	01/01/11	For Comment		
56	01/01/11	For Comment			56	01/01/11	For Comment		
57	01/01/11	For Comment			57	01/01/11	For Comment		
58	01/01/11	For Comment			58	01/01/11	For Comment		
59	01/01/11	For Comment			59	01/01/11	For Comment		
60	01/01/11	For Comment			60	01/01/11	For Comment		
61	01/01/11	For Comment			61	01/01/11	For Comment		
62	01/01/11	For Comment			62	01/01/11	For Comment		
63	01/01/11	For Comment			63	01/01/11	For Comment		
64	01/01/11	For Comment			64	01/01/11	For Comment		
65	01/01/11	For Comment			65	01/01/11	For Comment		
66	01/01/11	For Comment			66	01/01/11	For Comment		
67	01/01/11	For Comment			67	01/01/11	For Comment		
68	01/01/11	For Comment			68	01/01/11	For Comment		
69	01/01/11	For Comment			69	01/01/11	For Comment		
70	01/01/11	For Comment			70	01/01/11	For Comment		
71	01/01/11	For Comment			71	01/01/11	For Comment		
72	01/01/11	For Comment			72	01/01/11	For Comment		
73	01/01/11	For Comment			73	01/01/11	For Comment		
74	01/01/11	For Comment			74	01/01/11	For Comment		
75	01/01/11	For Comment			75	01/01/11	For Comment		
76	01/01/11	For Comment			76	01/01/11	For Comment		
77	01/01/11	For Comment			77	01/01/11	For Comment		
78	01/01/11	For Comment			78	01/01/11	For Comment		
79	01/01/11	For Comment			79	01/01/11	For Comment		
80	01/01/11	For Comment			80	01/01/11	For Comment		
81	01/01/11	For Comment			81	01/01/11	For Comment		
82	01/01/11	For Comment			82	01/01/11	For Comment		
83	01/01/11	For Comment			83	01/01/11	For Comment		
84	01/01/11	For Comment			84	01/01/11	For Comment		
85	01/01/11	For Comment			85	01/01/11	For Comment		
86	01/01/11	For Comment			86	01/01/11	For Comment		
87	01/01/11	For Comment			87	01/01/11	For Comment		
88	01/01/11	For Comment			88	01/01/11	For Comment		
89	01/01/11	For Comment			89	01/01/11	For Comment		
90	01/01/11	For Comment			90	01/01/11	For Comment		
91	01/01/11	For Comment			91	01/01/11	For Comment		
92	01/01/11	For Comment			92	01/01/11	For Comment		
93	01/01/11	For Comment			93	01/01/11	For Comment		
94	01/01/11	For Comment			94	01/01/11	For Comment		
95	01/01/11	For Comment			95	01/01/11	For Comment		
96	01/01/11	For Comment			96	01/01/11	For Comment		
97	01/01/11	For Comment			97	01/01/11	For Comment		
98	01/01/11	For Comment			98	01/01/11	For Comment		
99	01/01/11	For Comment			99	01/01/11	For Comment		
100	01/01/11	For Comment			100	01/01/11	For Comment		

This map is reproduced from the Ordnance Survey material with the permission of Ordnance Survey on behalf of the Controller of the Map. The Ordnance Survey name is used under license. All other names are the property of their respective owners. License No. 10001993 2010.

Devon County Council
Chris McCarthy
Executive Director
of Environment, Economy & Culture

JACOBS
Barnstaple House, Barnstaple Road, Exeter, Ex4 3JF
Tel: +44(0)1392 215 340 Fax: +44(0)1392 214 438
Website: www.jacobs.com

Project: **RESIDENTS PARKING WEST GARTH AND BEECH AVENUE AREAS**

Drawing title: **NEW ZONE S5**

Drawing status: **FOR COMMENT**

Scale: 1:1250 @ A1 SIZE DO NOT SCALE

Jacobs No: B2300021

Drawing number: **B2300021\C.01A\0001** Rev: **P7**

This drawing is not to be used in whole or part other than for the intended purpose and project as defined on this drawing. Refer to the contract for full terms and conditions.