



GT50/035/0019

ROAD TRAFFIC REGULATION ACT 1984 – SECTION 65

SPECIAL DIRECTIONS

The Secretary of State for Transport, in exercise of his powers under Section 65 of the Road Traffic Regulation Act 1984, and all other powers enabling him in that behalf, and having regard to Direction 59 of the Traffic Signs General Directions 2002 (Part II of SI 2002/3113, "the 2002 Directions"), hereby:-

1. directs that, notwithstanding the provisions of Direction 18(1) of the 2002 Directions, a sign comprising of a road marking to diagram 1065 in Schedule 6 to the Traffic Sign Regulations 2002 (Part of SI 2002/3113, "the 2002 Regulations") need not be used in conjunction with a sign to diagram 670 in Schedule 2 to those Regulations, within 5 metres of the sites marked with a green or blue circle on the attached plan numbered GT50/035/0019-1; and
2. directs that notwithstanding Direction 11(2) of the 2002 Directions, a sign to diagram 670 in Schedule 2 to the 2002 Regulations need not be placed at regular intervals on roads shown on the said plan between the points marked A and B.

Dated 5 August 2011

Signed by authority of the Secretary of State

[Redacted Signature]

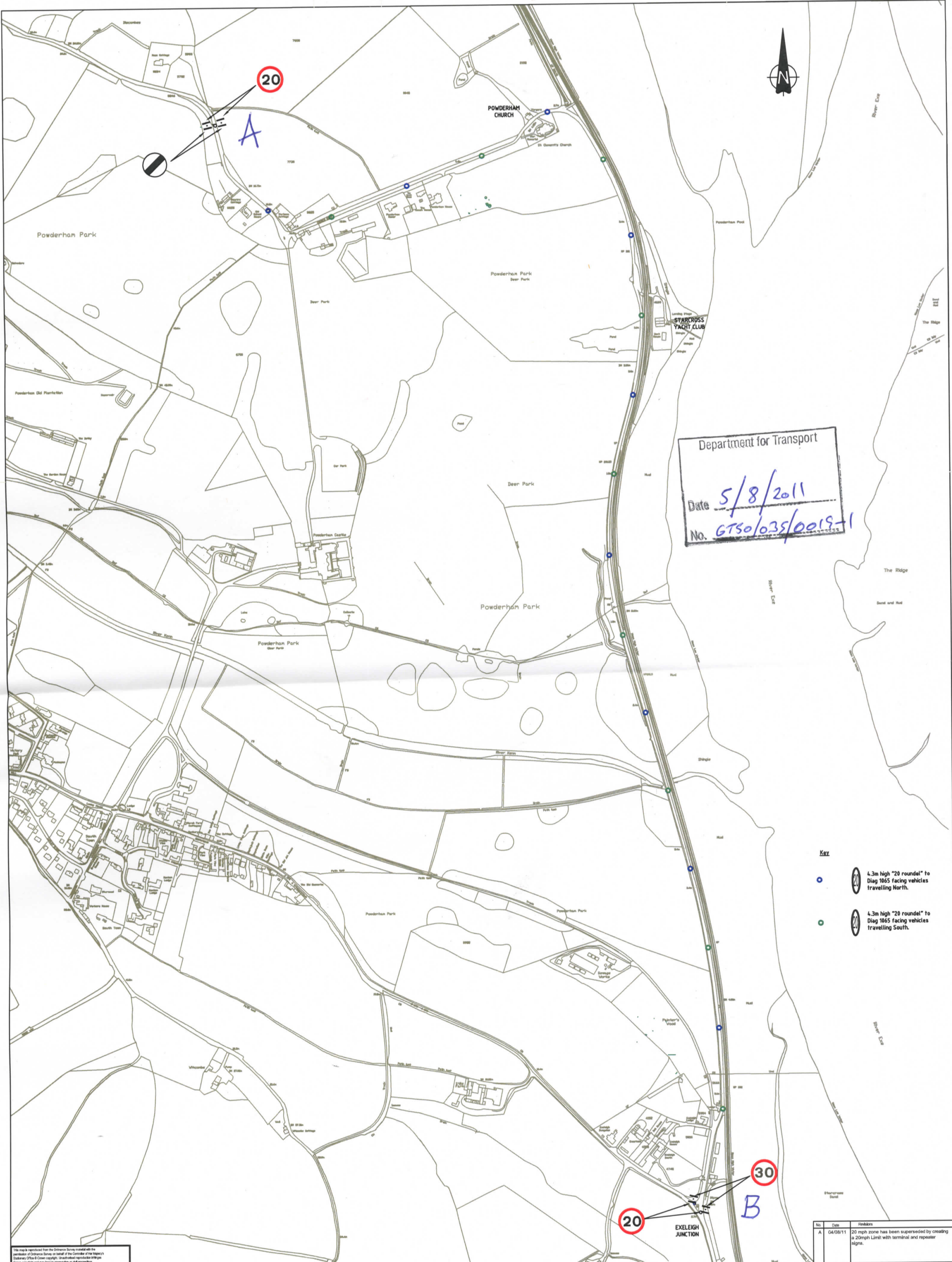
.....

A Delegated Official of the Department of Transport

CERTIFIED TRUE COPY

[Redacted]


17/8/2011
DEPARTMENT FOR TRANSPORT



Department for Transport
Date 5/8/2011
No. GTS0/035/0019-1

- Key
- 4.3m high "20 roundel" to Diag 1065 facing vehicles travelling North.
 - 4.3m high "20 roundel" to Diag 1065 facing vehicles travelling South.

No.	Date	Revisions
A	04/08/11	20 mph zone has been superseded by creating a 20mph Limit with terminal and repeater signs.

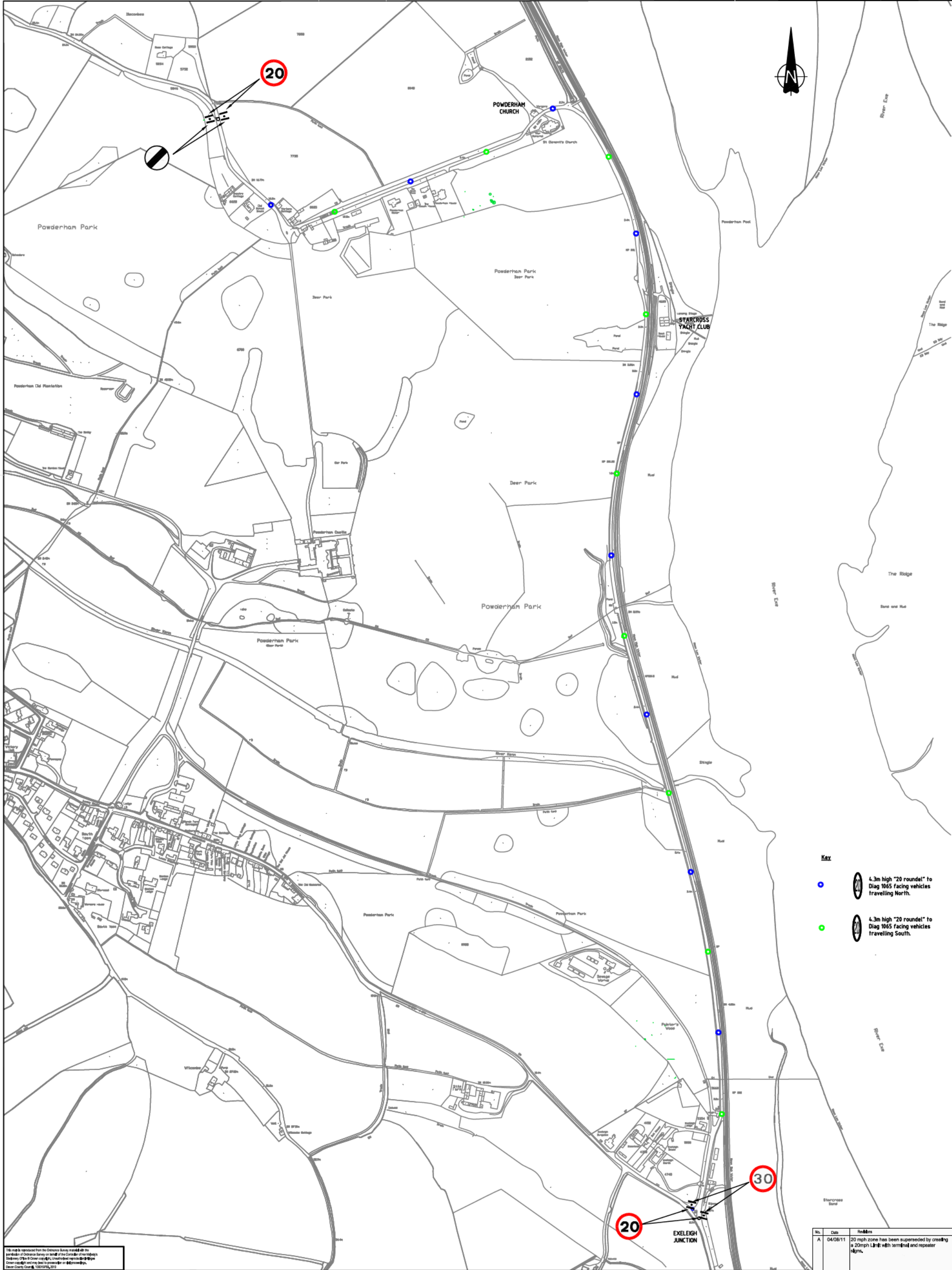


**Executive Director of Environment,
Economy and Culture.**
Engineering Design Group
Matford Offices
County Hall
Topsham Road
Exeter EX2 4QW
Telephone 0845 155 1004
Fax 01392 382342

JOB
EXE ESTUARY TRAIL

DRAWING TITLE
**ESTUARY ROAD
APPROVAL FROM DfT**

designer	G.G.	date	08/2011
drawn	G.G.	reviewed	REVIEWED
scale(s)	N.T.S.		
drawing number	Q04005/1-A		



- Key**
- 4.3m high "20 roundel" to Diag 1065 facing vehicles travelling North.
 - 4.3m high "20 roundel" to Diag 1065 facing vehicles travelling South.

This map is reproduced from the Ordnance Survey map with the permission of Ordnance Survey on behalf of the Controller of Her Majesty's Stationery Office. Crown copyright. Unauthorised reproduction is prohibited. Crown copyright and any other rights reserved. 100000000, 2010

	Executive Director of Environment, Economy and Culture. Engineering Design Group Matford Offices County Hall Topsham Road Exeter EX2 4QW Telephone 0845 155 1004 Fax 01392 382342	JOB	DRAWING TITLE	ESTUARY ROAD APPROVAL FROM DfT	Do not scale from this drawing in either hard or electronic format. No responsibility is accepted where this drawing is used in circumstances other than that for which it was originally prepared and issued.			
					designer	G.G.	date	08/2011
					drawn	G.G.	reviewed	REVIEWED
					scale(s)	N.T.S.		
					drawing number	Q04005/1-A		