



GT50/018/0005

**ROAD TRAFFIC REGULATION ACT 1984 – SECTIONS 64 AND 65
AUTHORISATION OF TRAFFIC SIGNS AND SPECIAL DIRECTIONS**

The Secretary of State for Transport, in exercise of his powers under Sections 64 and 65 of the Road Traffic Regulation Act 1984, and of all other powers enabling him in that behalf, for the purpose of informing road users of parking restrictions in Holden Avenue and New Hall Road, Bury, hereby:-

1. authorises the erection at or within 5 metres of the sites marked "A" on the attached plan numbered GT50/018/0005-1 of a traffic sign conforming as to size, colour and character with that shown in the attached drawing numbered NP 434, (hereinafter referred to as "the authorised sign"), save that the code identifier patch, the reference to the time of day or the day of the week may be varied or omitted; and
2. directs that the signs shown in diagrams 660 or 660.3 in Schedule 2 to the Traffic Signs Regulations 2002 (Part I of SI 2002/3113, "the 2002 Regulations") may be erected in sufficient numbers to give adequate information to road users of waiting restrictions in force on the said roads; and
3. directs that, notwithstanding the provisions of Direction 24(1) of the Traffic Signs General Directions 2002 (Part II of SI 2002/3113), the road markings shown in diagrams 1028.3, 1028.4, 1032 and 1033 in Schedule 6 to the 2002 Regulations need not be used in conjunction with a sign to diagram 660 or 660.3 in Schedule 2 to those Regulations, on the said roads; and




GT50/018/0005

4. directs that it is a condition of this authorisation that the authorised sign shall be erected only to indicate the effect of a corresponding Traffic Regulation Order; and
5. directs, without prejudice to any statutory provision to the like effect, that it is a condition of this authorisation that the erection of the authorised sign at or near the said site shall continue to have effect only until such day as may be appointed by one month's notice given by the Secretary of State in writing to the traffic authority for the removal or alteration of the authorised sign and on that day the said authorisation shall, without prejudice to the giving of any further authorisation or direction, cease to have effect.

The provisions of Regulations 12, 18 and 19 of the 2002 Regulations shall apply to the authorised sign in the same manner as they apply to the sign shown in diagram 663 in Schedule 2 to those Regulations.

Dated..... 5 September 2011

Signed by authority of the Secretary of State



A Delegated Official of the Department for Transport

**HOLDEN AVENUE AND NEW HALL ROAD, BURY
PROPOSED EXTENSION TO THE EXISTING RESIDENTS PARKING SCHEME
'PAST THIS POINT' SIGNING**

PHOTOGRAPHIC COPY LIABLE TO DISTORTION IN SCALE

Department for Transport
Date 5 September 2011
No. GT50108/0005-1

RESIDENTS PARKING BAYS TO
BE SIGNED AND LINED IN THE
CONVENTIONAL MANNER

PROPOSED LOCATION OF
'PAST THIS POINT' RESIDENTS
PARKING SIGNS

RESIDENTS PARKING BAY TO
BE SIGNED AND LINED IN THE
CONVENTIONAL MANNER

LEGEND

- EXISTING RESIDENTS PARKING 8AM-8PM
- EXISTING NO WAITING AT ANY TIME
- EXISTING NO WAITING MON-SAT 8AM-6PM
- PROPOSED RESIDENTS PARKING 8AM-8PM
- PROPOSED NO WAITING AT ANY TIME

Environment and Development Services

Operations Division
Traffic & Road Safety Services

3 Knowsley Place
Duke Street, Bury, BL9 0EJ

Telephone: 0161 253 7799
Fax No: 0161 253 7963

Bury
Council

PLAN TS2206
SCALE 1:1500
DRAWN ECJ
DATE 15.12.10

Drawing No.

NP 434

Sheet 2 of 2

Related Drawing

S 43

Before using this drawing, confirm that it has not been superseded.

© CROWN COPYRIGHT

NOTES: 1. The legend is from the Transport Heavy alphabet at the x-height shown.

2. Details of the 'P' symbol are given on drawing S 43.

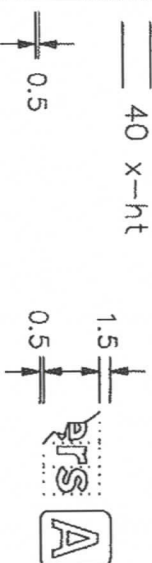

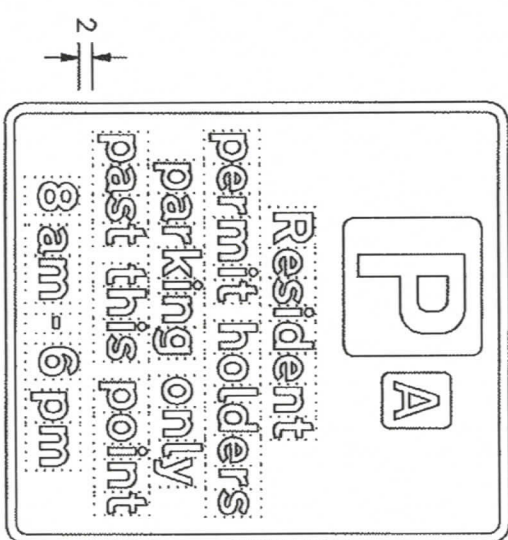
3. The tile outlines do not form part of the sign.

4. COLOURS : Background ----- WHITE
Legend & Border ---- BLACK
'P' symbol ----- WHITE
'P' Tile ----- BLUE

5. DIMENSIONS : x-heights are in millimetres, other dimensions are in stroke widths. (4sw = x-ht)

6. See sheet 1 for other dimensions and details of permit patch.

2.5



NP434-2

Department for
Transport

Title:

Regulatory Signs

PERMIT PARKING PAST THIS POINT

Issue:

Date:
A: 11.5.07
B:
C:

Drawn by:

L.W.

Approved by:

R.M.

Dimensions:

SEE

NOTE 5

Drawing No.

NP 434

Sheet 2 of 2

Before using this drawing, confirm that it has not been superseded.

NOTES: 1. The legend is from the Transport Heavy alphabet at

the x-height shown.

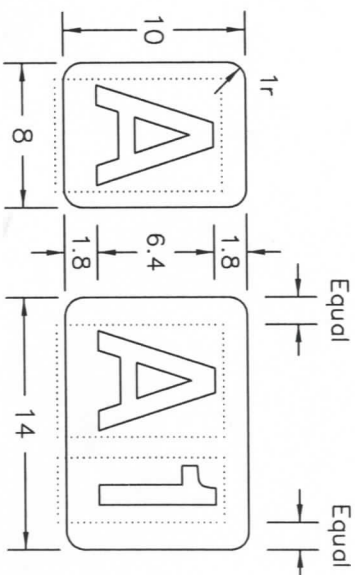
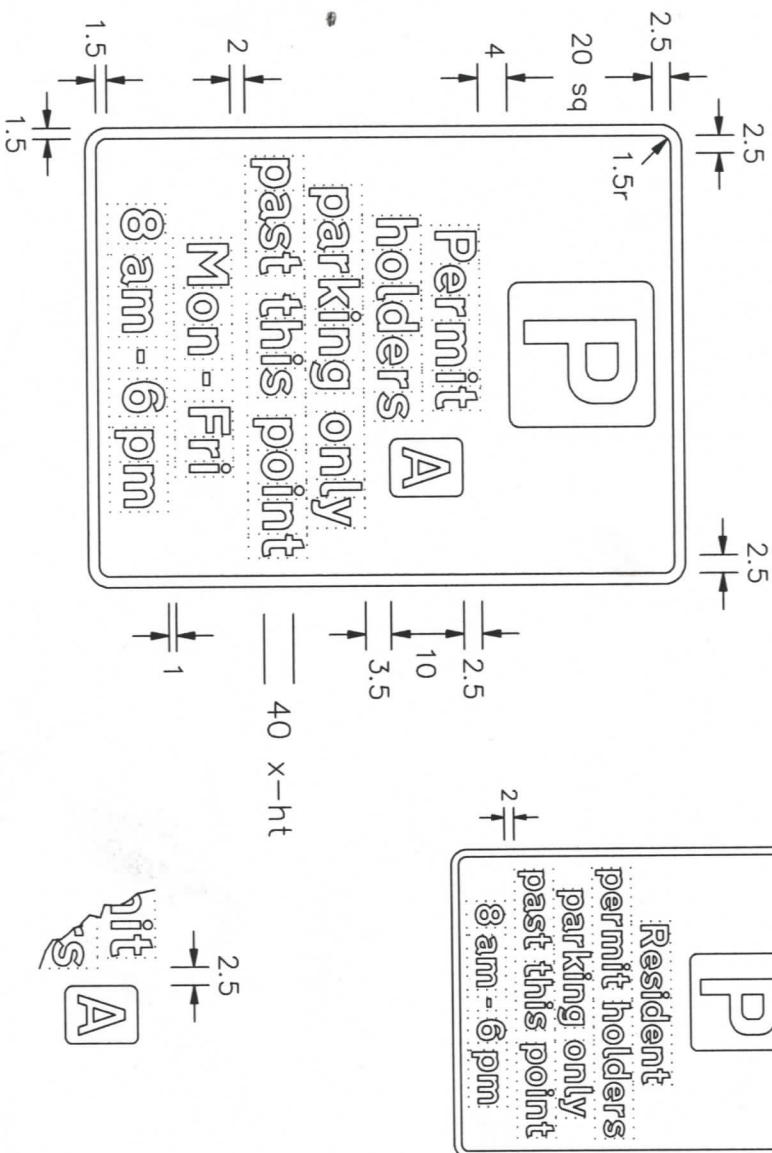
2. Details of the 'P' symbol are given on drawing S 43.

3. The tile outlines do not form part of the sign.

4. COLOURS : Background ----- WHITE

Legend & Border --- BLACK
'p' symbol ----- WHITE
'p' Tile ----- BLUE

5. **DIMENSIONS** : x-height are in millimetres, other dimensions are in stroke widths. ($4sw = x\text{-ht}$)



Tile width is increased
to 20sw when third
character added

TYPICAL CODE IDENTIFIERS

NOTE : The characters shown are from the Transport Medium alphabet. The characters and the tiles may be varied in size and may be in any contrasting colours.

NP434-1

Department for
Transport

Title:

Regulatory Signs

PERMIT PARKING PAST THIS POINT

Issue: Date:

A: 11.05.07

• •

⌈

Drawn by ::

L.W.

Approved by :

R.M.

Dimensions:

SEE

NOTE 5

Drawing No.

NP 434

Sheet 1 of 2



Sign Type A

Scheme Ref. Rochdale Old Road Residents Parking			
Sign	Ref. 'past this point'	x-height	40.0
Letter colour	BLACK	SIGN FACE	
Background	WHITE	Width	640mm
Border	BLACK	Height	640mm
Material	Class RA1 (12899-1:2007)	Area	0.41sq.m

POST(S) & FOUNDATIONS			
Mounting Height	2300mm	Bases	Individual
Number	1	Base Width	900mm
Size	76.1x3.2CHS	Base Length	900mm
Length	4000mm	Base Depth	600mm
Centres	N/A	Base Vol. o/a	0.49 m3
Illumination	No	Earth Cover	150mm