



GT50/058/0001

**ROAD TRAFFIC REGULATION ACT 1984 – SECTIONS 64 AND 65
AUTHORISATION OF TRAFFIC SIGNS AND SPECIAL DIRECTIONS**

The Secretary of State for Transport, in exercise of her powers under Sections 64 and 65 of the Road Traffic Regulation Act 1984, and of all other powers enabling her in that behalf, for the purpose of providing directional information for cyclists along National Cycle Route 51 in Ipswich, hereby:-

1. authorises the erection at the site referenced A indicated on the attached plan numbered GT50/058/0001-1 of a traffic sign (hereinafter referred to as “the authorised sign A”) conforming as to size, colour and character with that marked “A” on the attached drawing numbered GT50/058/0001-2; and
2. authorises the erection at the site referenced “B1” on the said plan of a traffic sign (hereinafter referred to as “the authorised sign B1”) conforming as to size, colour and character with that marked “B1” on the said drawing; and
3. authorises the erection at the site referenced “B2” on the said plan of a traffic sign (hereinafter referred to as “the authorised sign “B2”) conforming as to size, colour and character with that marked “B2” on the said drawing; and
4. authorises the erection at the sites referenced “C1” on the said plan of a traffic sign (hereinafter referred to as “the authorised sign C1”) conforming as to size, colour and character with that marked “C1” on the said drawing; and



GT50/058/0001

5. authorises the erection at the sites referenced "C2" on the said plan of a traffic sign (hereinafter referred to as "the authorised sign C2") conforming as to size, colour and character with that marked "C2" on the said drawing; and

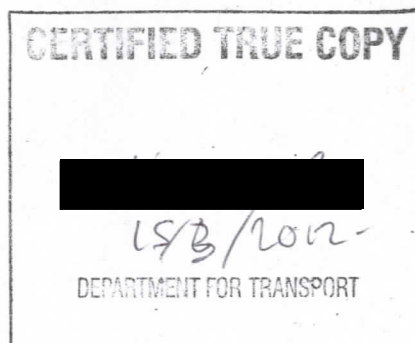
6. directs, without prejudice to any statutory provision to the like effect, that it is a condition of this authorisation that the erection of the authorised signs A, B1, B2, C1 and C2 at or near the said sites shall continue to have effect only until such day as may be appointed by one month's notice given by the Secretary of State in writing to the traffic authority for the removal or alteration of the authorised signs and on that day the authorisation shall, without prejudice to the giving of any further authorisation or direction, cease to have effect.

The provisions of Regulations 12, 18 and 19 of the Traffic Signs Regulations 2002 (Part I of SI 2002/3113) shall apply to the authorised signs A, B1, B2, C1 and C2 in the same manner as they apply to the sign shown in diagram 2602.1 in Schedule 7 to those Regulations.

Dated 15 March2012

Signed by authority of the Secretary of State






.....
[Redacted Signature]
A Delegated Official of the Department for Transport



Department for Transport
 Date 12/3/2012
 No. G750/058/0001-2

© Crown Copyright and database right 2012.
 Ordnance Survey Licence number 100021586.

RS1 DIAG NO 2601.1 v	RS2 DIAG NO 2601.1 v	RS3 DIAG NO 2601.1 v	RS4 NOT USED	RS5 DIAG NO 2601.1 v	RS6 AUTHORISATION REQUIRED	RS7 AUTHORISATION REQUIRED
						
'x' Height 30mm Area 0.06m ² Width 411mm Height 134mm	'x' Height 30mm Area 0.06m ² Width 351mm Height 164mm	'x' Height 30mm Area 0.06m ² Width 383mm Height 152mm		'x' Height 30mm Area 0.06 m ² Width 411mm Height 134mm	'x' Height 30mm Area 0.11m ² Width 370mm Height 292mm	'x' Height 30mm Area 0.17m ² Width 411mm Height 404mm

RS8 AUTHORISATION REQUIRED	RS9 AUTHORISATION REQUIRED	RS10 AUTHORISATION REQUIRED	RS11 DIAG NO 2602.1 v	RS12 DIAG NO 2602.1 v
				
'x' Height 30mm Area 0.17m ² Width 411mm Height 404mm	'x' Height 30mm Area 0.13 m ² Width 505mm Height 262mm	'x' Height 30mm Area 0.13m ² Width 505mm Height 262mm	'x' Height 30mm Area 0.05m ² Width 336mm Height 134mm	'x' Height 30mm Area 0.05 m ² Width 336mm Height 134mm

C	Mar '12	Justification and arrow positions amended	NCP
B	Mar '12	Text changed from alternative route to Alternative park route & sign layouts amended	NCP
A	Feb '12	'x' height increased to 30mm. Text changed from via Holywells Park (not 24hr access) to alternative route	NCP

Rev	Date	REVISIONS					By
		COMPLETED	RSA STAGE	1	1/2	2	3
		DESIGN STAGE	CONSULTN	PRELIM	MMN	CONSTRN	AS BUILT

IPSWICH BOROUGH COUNCIL
 M.J.TEE
 PLANNING, TRANSPORT & REGENERATION
 GRAFTON HOUSE, IPSWICH IP1 2DE

DESIGN:	NCP
CAD:	NCP
CHECKED BY:	
DATE:	AUGUST 2011

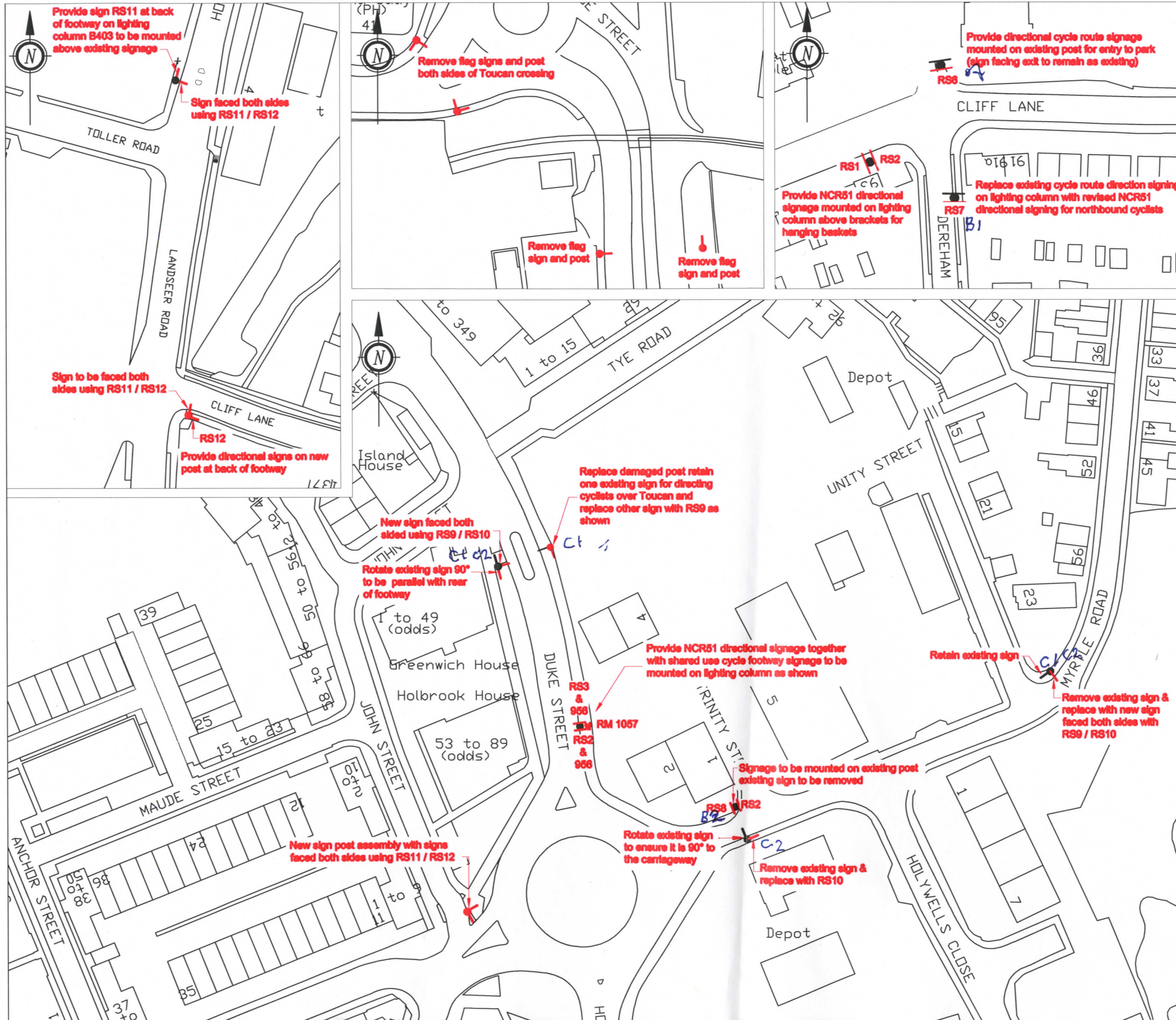
SCALE
 N.T.S

PROJECT
 NATIONAL CYCLE ROUTE 51 IMPROVEMENTS

DRWG. TITLE
 SIGN SCHEDULE

DRWG. NO.
 HW0017-GA-102 C

Reproduced by permission of Ordnance Survey on behalf of HMSO. © Crown copyright and database right 2011. Ordnance Survey Licence number 100021566



NOTES
All road traffic signs to be mounted at a minimum height of 2.3m

Date	REVISIONS				By
COMPLETED RSA STAGE	1	1/2	2	3	
DESIGN STAGE	CONSULTN	PRELIM	MAIN	CONSTRN	AS BUILT

IPSWICH BOROUGH COUNCIL

M.J.TEE
PLANNING, TRANSPORT & REGENERATION
GRAFTON HOUSE, IPSWICH IP1 2DE

DESIGN:	NCP
CAD:	NCP
CHECKED BY:	
DATE:	MARCH 2011

SCALE
1:1000

PROJECT
NATIONAL CYCLE ROUTE 51 IMPROVEMENTS

DRWG. TITLE
GENERAL ARRANGEMENT

Department for Transport

Date 12/3/2012

No. GCS0/058/0001-1

DRWG. NO.
HW0017-GA-101 E