



GT50/120/0006

**ROAD TRAFFIC REGULATION ACT 1984 – SECTIONS 64 AND 65
AUTHORISATION OF TRAFFIC SIGNS AND SPECIAL DIRECTIONS**

The Secretary of State for Transport, in exercise of his powers under Sections 64 and 65 of the Road Traffic Regulation Act 1984 and of all other powers enabling him in that behalf, for the purpose of facilitating military repatriations at Brize Norton Airbase in Oxfordshire, hereby:-

1. authorises the erection at or within 5 metres of the sites marked with a black cross on the attached set of plans numbered GT50/120/0006-1 of a traffic sign consisting of a plate (hereinafter referred to as “the authorised plate”) conforming as to size, colour and character with that shown at A on the attached drawing numbered GT50/120/0006-2; and
2. directs that the authorised plate may only be used in conjunction with a sign to diagram 617 or 619 in Schedule 2 to the Traffic Signs Regulations 2002 (Part I of SI 2001/3113, “the 2002 Regulations”); and
3. directs that the authorised plate may only be placed to indicate the effect of a corresponding Traffic Regulation Order; and
4. directs that without prejudice to any statutory provision to the like effect, that it is a condition of this authorisation that the authorised plate at or near the said sites shall continue to have effect only until such day as may be appointed by one month’s notice given by the Secretary of State in writing to the traffic authority for the removal or alteration of the authorised plate and on that day the said authorisation shall, without prejudice to the giving of further authorisation or direction, cease to have effect.



GT50/120/0006


The provisions of Regulations 12 and 20 of the 2002 Regulations shall apply to the authorised plate in the same manner as they apply to the plate to diagram 878 in Schedule 4 to those Regulations.

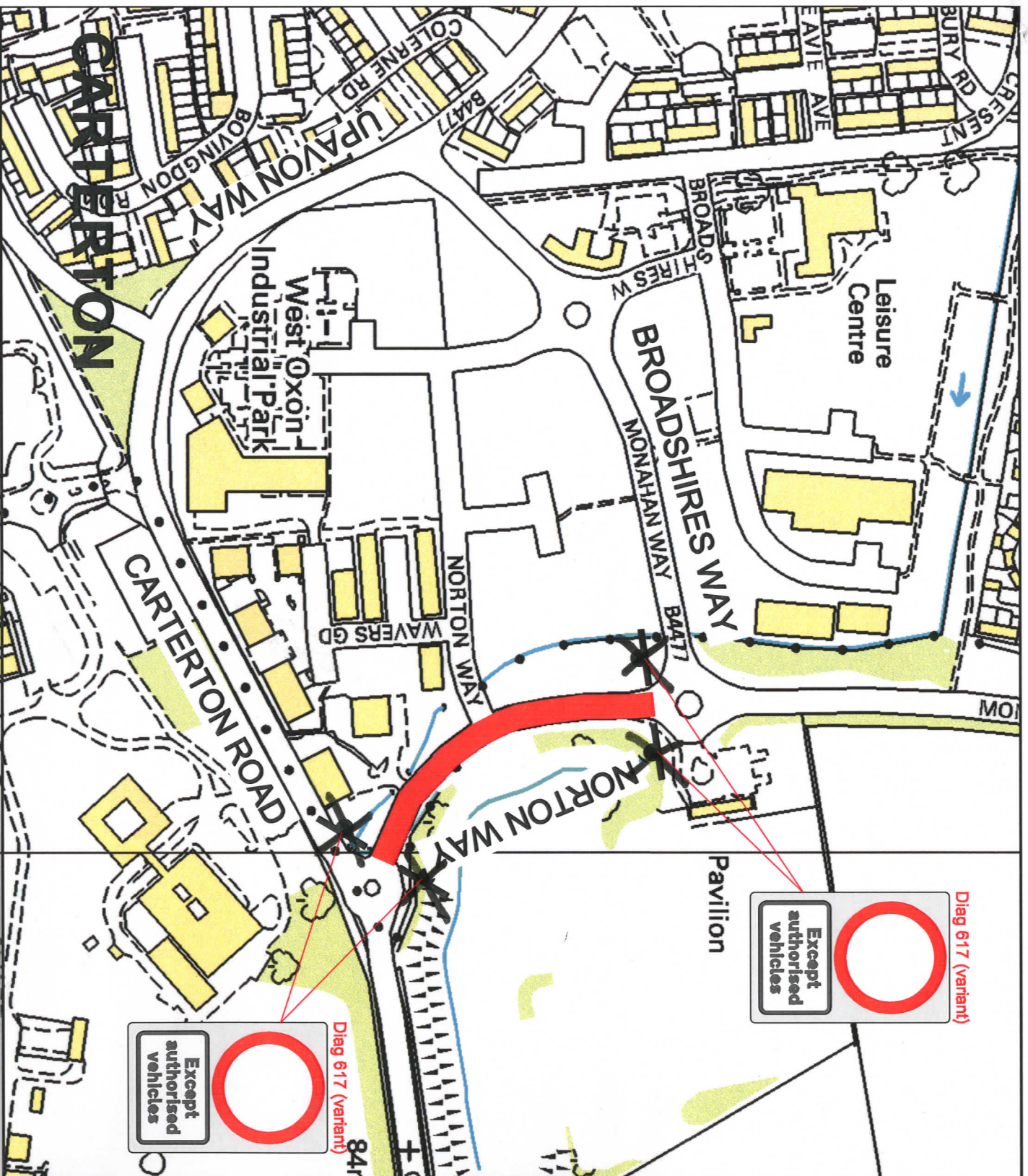
Dated 15 August 2011

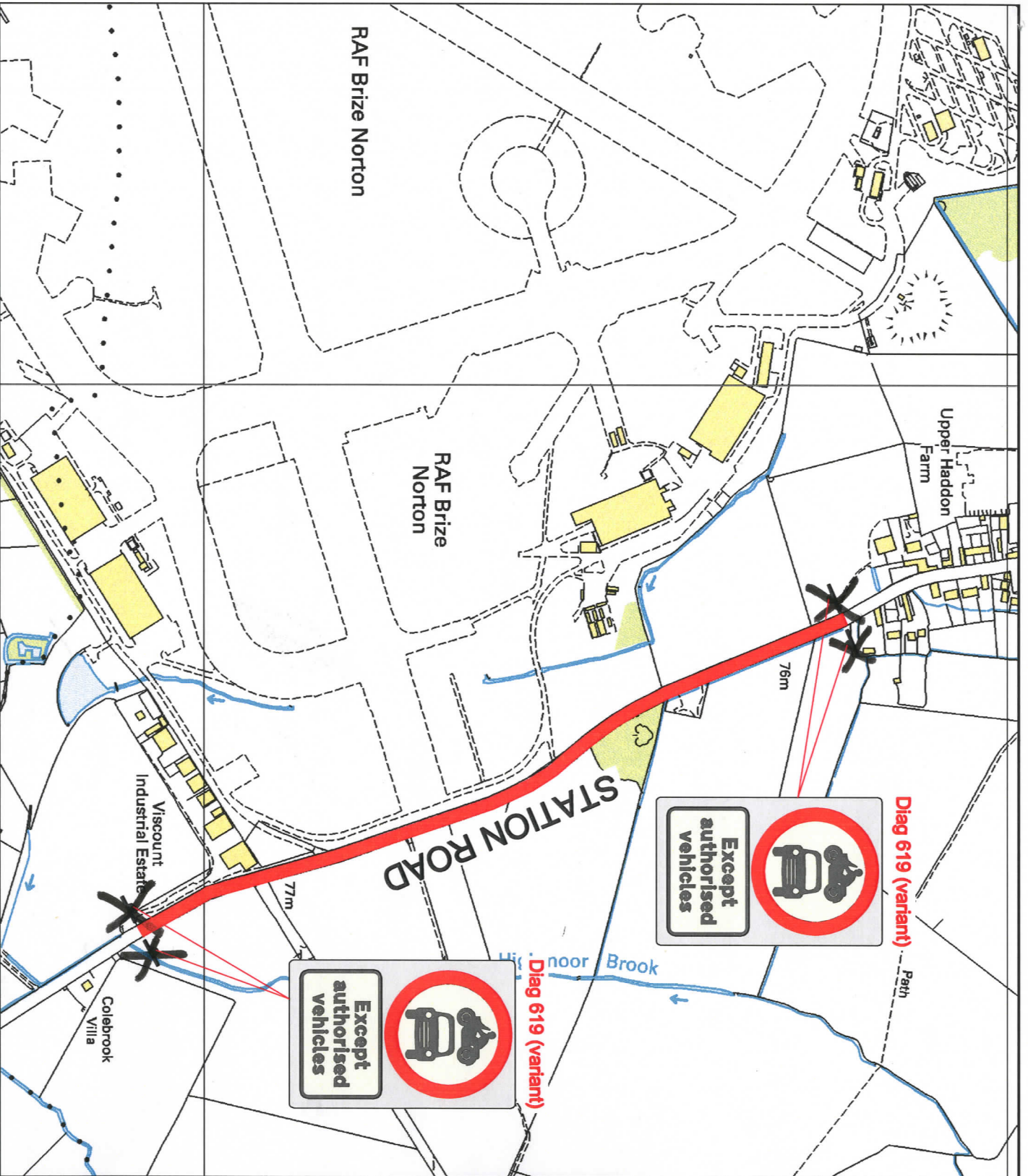
Signed by authority of the Secretary of State



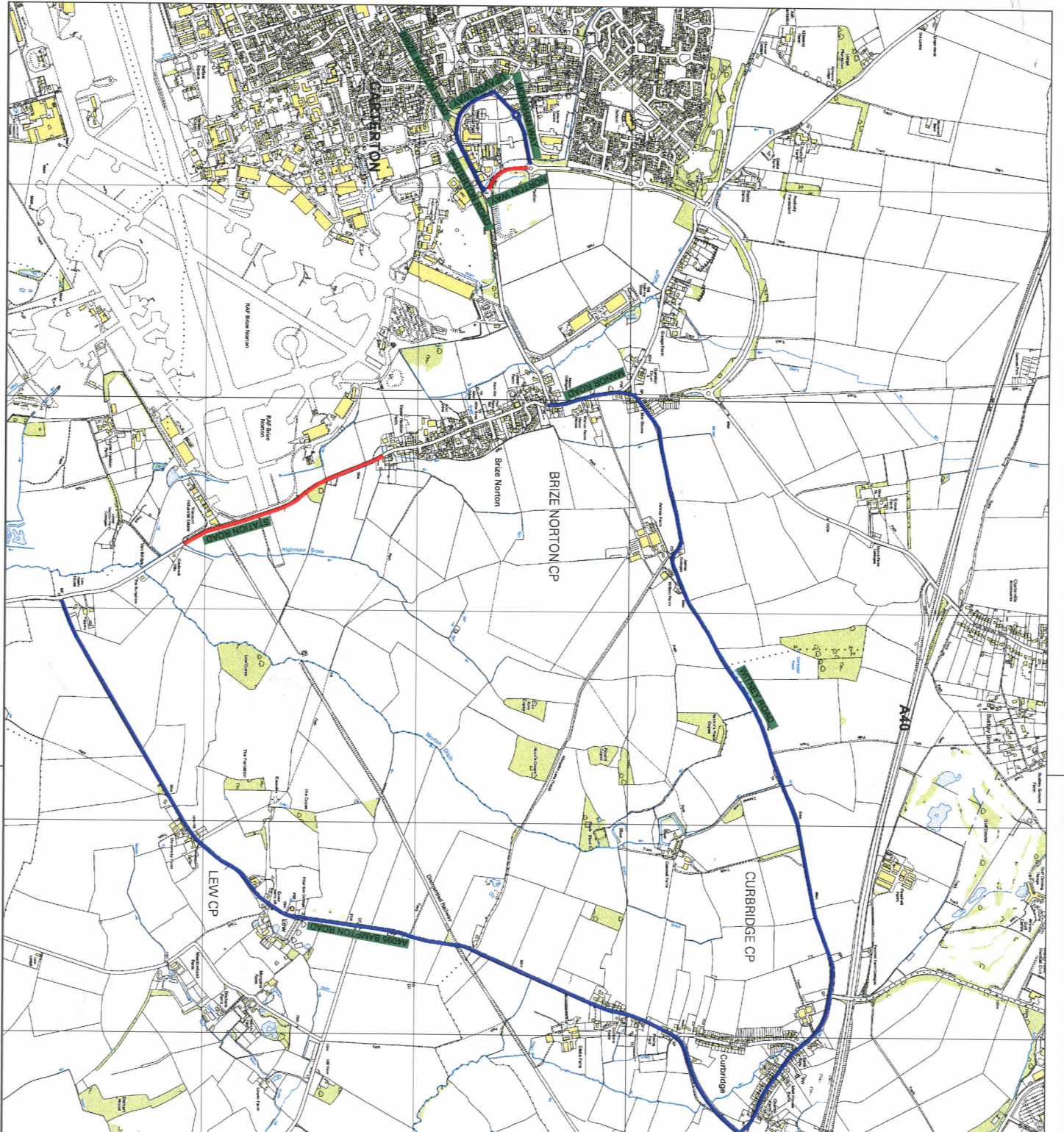
A Delegated Official of the Department for Transport



[illegible]



Drawing No.		Revision 0	
<p>SAFETY, HEALTH AND ENVIRONMENTAL INFORMATION</p> <p>IN ACCORDANCE WITH THE REQUIREMENTS OF THE HEALTH AND SAFETY ACT 1974, THE FOLLOWING INFORMATION IS PROVIDED TO THE USER OF THIS DRAWING. NOTE THE FOLLOWING INFORMATION IS NOT A SUBSTITUTE FOR THE USER'S OWN ASSESSMENT OF THE RISK OF ACCIDENT OR INJURY.</p> <p>CONSTRUCTION: (ENTER NONE IF APPLICABLE)</p> <p>MAINTENANCE: (ENTER NONE IF APPLICABLE)</p> <p>USE: (ENTER NONE IF APPLICABLE)</p> <p>DISCONTINUATION: (ENTER NONE IF APPLICABLE)</p> <p>REVISIONS: (ENTER NONE IF APPLICABLE)</p> <p>Revised from the Original Drawing, excepting with the permission of the Controller of the Highway Code, © Crown Copyright, Licensed reproduction of the Highway Code, published by the Controller of the Highway Code, London, 1997.</p>			
Rev.	Date	Purpose of revision	Drawn / Checked / Approved
<p>OXFORDSHIRE COUNTY COUNCIL</p> <p>Shire Hall Deputy Director of Environment & Economy Oxfordshire County Council Oxford OX1 1NE Tel: (01865) 515100 Fax: (01865) 515177</p>			
<p>Project title: BRIZE NORTON: PROPOSED ROUTE FOR REPATRIATION</p>			
<p>Drawing title: PROPOSED PROHIBITION OF VEHICLES TRAFFIC REGULATION ORDER</p>			
<p>Drawing Status: FORMAL PUBLICATION</p>			
Scale @ A3	Drawn by JEV	Checked by DT	Approved by
NTS	Date from 01/1	Date checked	Date approved
<p>Orderable Project No. & Plan Ref</p>			
Drawing No.	REP 2		Revision



Date


12/8/11

No.

6750/120/0006-2

Hinged &
clipped

1305.0000



Scheme Ref.	Brize Norton
Sign Ref.	1
Letter colour	BLACK
Background	WHITE
Border	BLACK
Material	Class RA2 (12899-1:2007)
x-height	62.5
SIGN FACE	
Width	760mm
Height	485mm
Area	0.37sq.m