



GT50/151/0007

**ROAD TRAFFIC REGULATION ACT 1984 – SECTIONS 64 AND 65  
AUTHORISATION OF TRAFFIC SIGNS AND SPECIAL DIRECTIONS**

The Secretary of State for Transport, in exercise of her powers under Sections 64 and 65 of the Road Traffic Regulation Act 1984, and of all other powers enabling her in that behalf, for the purpose of informing road users of parking restrictions in Lancing Road and Alderson Road North, Sheffield, hereby:-

1. authorises the erection at or within 5 metres of the sites on the said roads referenced "Sign A" on the attached plan numbered GT50/151/0007 of a traffic sign conforming as to size, colour and character with that shown in the attached drawing numbered NP 434 (hereinafter referred to as "the authorised sign"), save that:
  - a) the code identifier patch may be varied or omitted; and
  - b) the reference to the time of day or the day of the week may be varied or omitted; and
2. directs that the signs to diagrams 660 or 660.3 in Schedule 2 to the Traffic Signs Regulations 2002 (Part I of SI 2002/3113, "the 2002 Regulations") may be erected in sufficient numbers to give adequate information to road users of waiting restrictions in force on the said roads; and
3. directs that, notwithstanding the provisions of Direction 24(1) of the Traffic Signs General Directions 2002 (Part II of SI 2002/3113), the road markings to diagrams 1028.3, 1028.4, 1032 and 1033 in Schedule 6 to the 2002 Regulations need not be used in conjunction with a sign to diagram 660 or 660.3 in Schedule 2 to those Regulations, on the said roads; and



GT50/151/0007


4. directs that it is a condition of this authorisation that the authorised sign shall be erected only to indicate the effect of a corresponding Traffic Regulation Order; and
5. directs, without prejudice to any statutory provision to the like effect, that it is a condition of this authorisation that the erection of the authorised signs at or near the said sites shall continue to have effect only until such day as may be appointed by one month's notice given by the Secretary of State in writing to the traffic authority for the removal or alteration of the authorised sign and on that day the said authorisation shall, without prejudice to the giving of any further authorisation or direction, cease to have effect.

The provisions of Regulations 12, 18 and 19 of the 2002 Regulations shall apply to the authorised sign in the same manner as they apply to the sign to diagram 663 in Schedule 2 to those Regulations.

Dated 20 October 2011

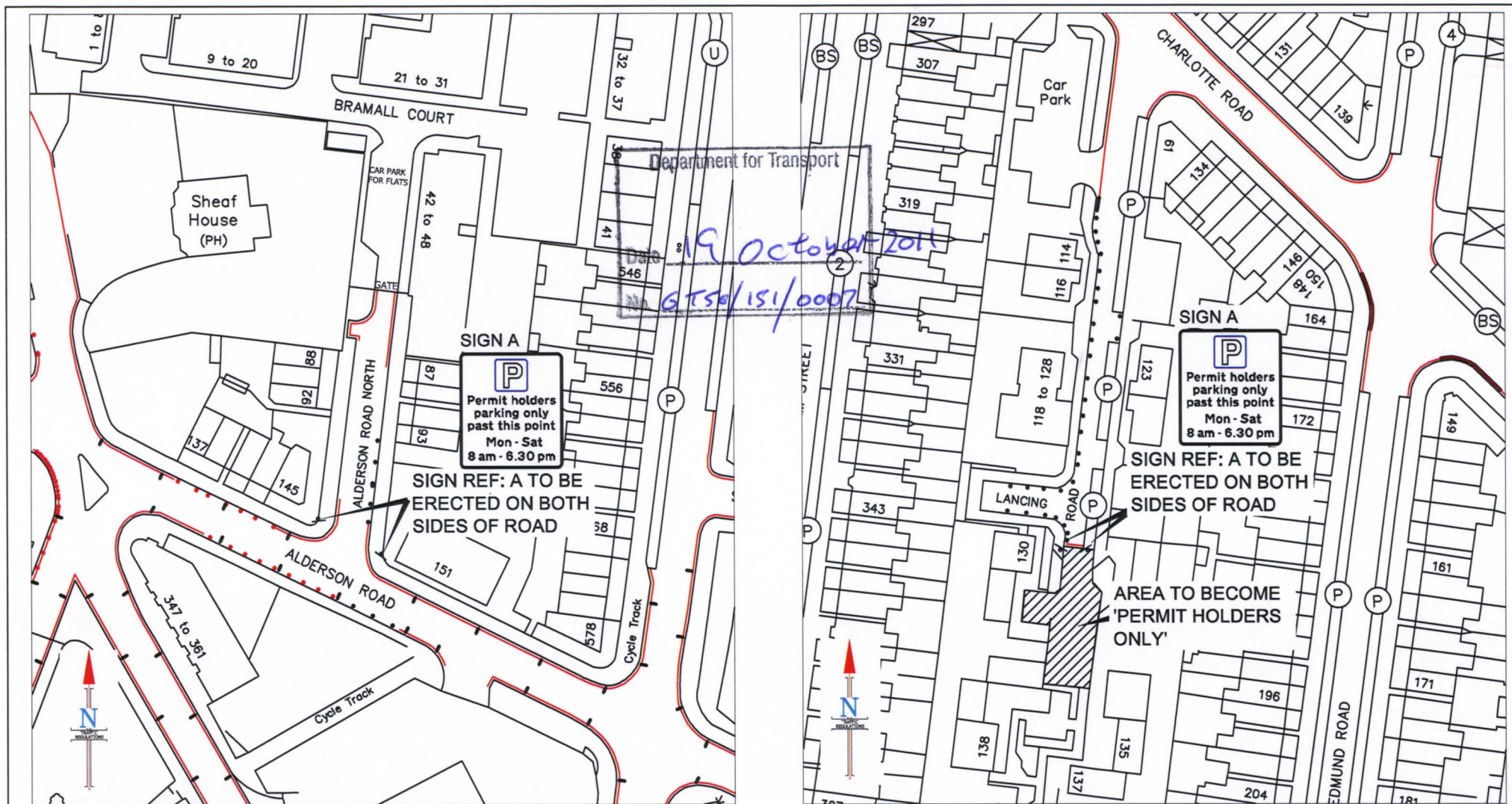
Signed by authority of the Secretary of State

[Redacted signature]



A Delegated Official of the Department for Transport





DEVELOPMENT SERVICES  
TRANSPORT & HIGHWAYS DIVISION  
TRAFFIC SECTION  
2-10 CARBROOK HALL ROAD  
SHEFFIELD S9 2DB

E-mail Traffic.Regis@Sheffield.gov.uk  
Director: L Sturch M.R.T.P.I.  
Development Services

A Service Area of the Directorate of Development, Environment & Leisure  
Sheffield City Council

- Do not scale from this drawing
- Any errors/omissions to be reported immediately
- If in doubt, ask
- This drawing is based upon Ordnance Survey material with the permission of Ordnance Survey on behalf of the Controller of Her Majesty's Stationery Office. © Crown Copyright. Unauthorised reproduction infringes Crown copyright and may lead to prosecution or civil proceedings. 10018816. 2008

DRAWN

NC  
08.11

CHECKED

Client

SHEFFIELD CITY COUNCIL

Scheme

HIGHFIELDS

Drawing Title

PERMIT PARKING SIGNS  
ALDERSON ROAD NORTH & LANCING ROAD

Drawing No.

HPPS-R

Scale

1/1000

A4

0 Millimetres 30

Date 08.11

Sheffield  
City Council

Development  
Environment  
& Leisure

DEVELOPMENT  
SERVICES

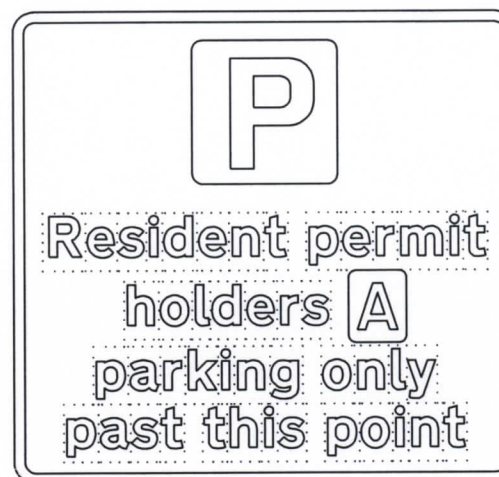
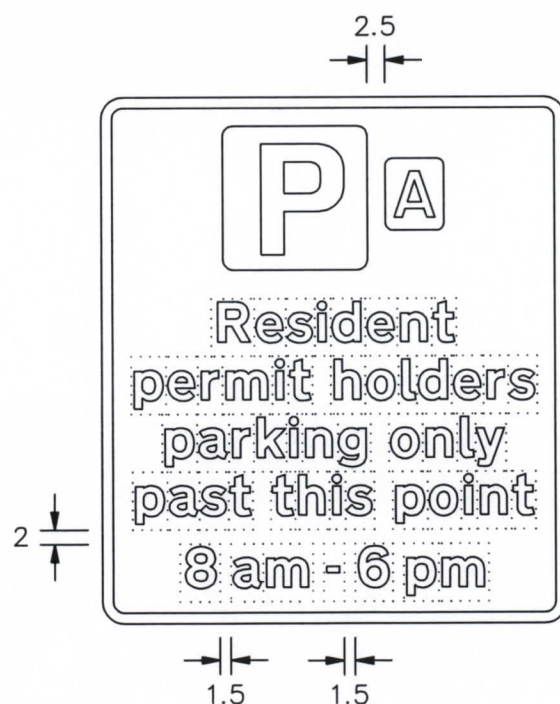
Drawing No.  
NP 434  
Sheet 2 of 2

Related Drawing  
S 43

Before using this drawing, confirm  
that it has not been superseded.

© CROWN COPYRIGHT

- NOTES: 1. The legend is from the Transport Heavy alphabet at the x-height shown.
2. Details of the 'P' symbol are given on drawing S 43.
3. The tile outlines do not form part of the sign.
4. COLOURS : Background ----- WHITE  
Legend & Border ---- BLACK  
'P' symbol ----- WHITE  
'P' Tile ----- BLUE
5. DIMENSIONS : x-heights are in millimetres, other dimensions are in stroke widths. (4sw = x-ht)
6. See sheet 1 for other dimensions and details of permit patch.



40 x-ht

0.5

1.5  
0.5  
holders A

NP434-2

Department for  
**Transport**

Title: Regulatory Signs  
PERMIT PARKING PAST THIS POINT

Issue: Date:  
A: 11.5.07  
B:  
C:

Drawn by:  
L.W.  
Approved by:  
R.M.

Dimensions:  
SEE  
NOTE 5

Drawing No.  
NP 434  
Sheet 2 of 2



Drawing No.

NP 434  
Sheet 2 of 2

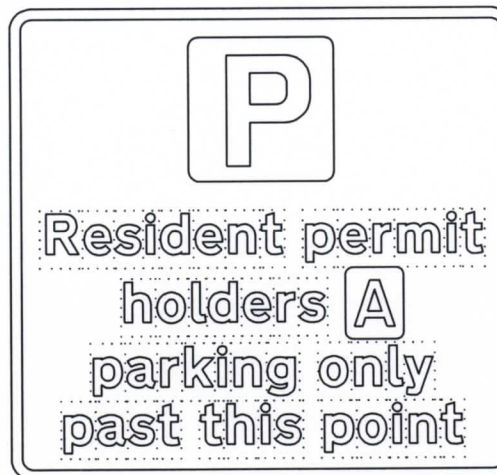
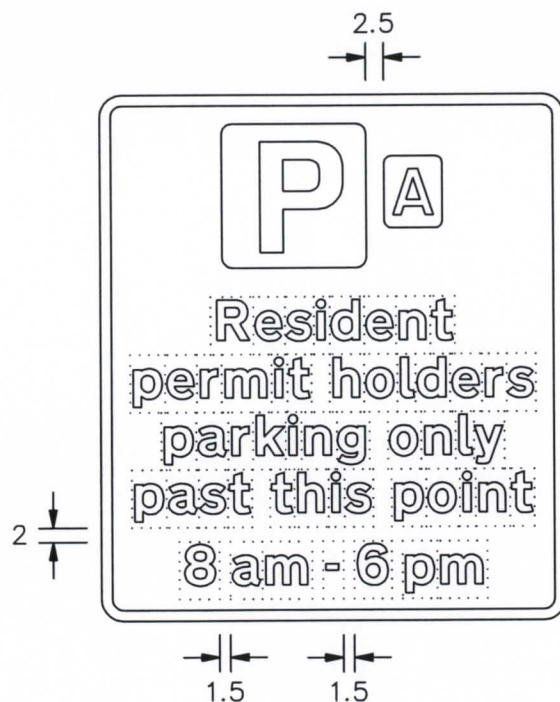
Related Drawing

S 43

Before using this drawing, confirm  
that it has not been superseded.

© CROWN COPYRIGHT

- NOTES: 1. The legend is from the Transport Heavy alphabet at the x-height shown.
2. Details of the 'P' symbol are given on drawing S 43.
3. The tile outlines do not form part of the sign.
4. COLOURS : Background ----- WHITE  
Legend & Border ---- BLACK  
'P' symbol ----- WHITE  
'P' Tile ----- BLUE
5. DIMENSIONS : x-heights are in millimetres, other dimensions are in stroke widths. (4sw = x-ht)
6. See sheet 1 for other dimensions and details of permit patch.



40 x-ht

0.5

1.5  
0.5  
ers A

NP434-2

Department for  
**Transport**


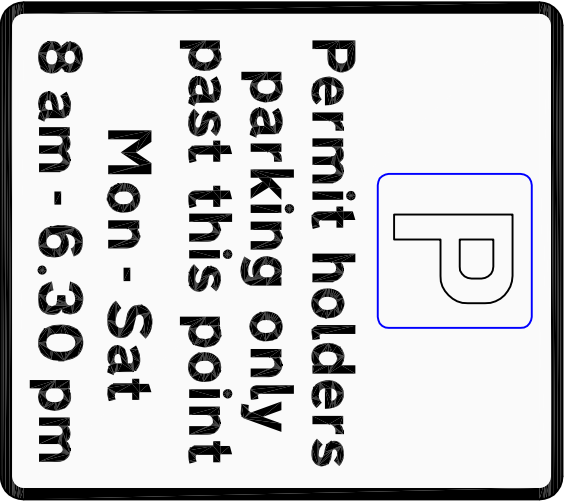
Title: Regulatory Signs  
PERMIT PARKING PAST THIS POINT

Issue: Date:  
A: 11.5.07  
B:  
C:

Drawn by:  
L.W.  
Approved by:  
R.M.

Dimensions:  
SEE  
NOTE 5

Drawing No.  
NP 434  
Sheet 2 of 2



——Block name s43–3. White ‘P’ in blue panel  
200mm

——Main x–height is 40.0 mm

Scheme Ref. HPPS			
Sign	Ref. BASED ON NP 434	x–height	40.0
Letter colour	BLACK	SIGN FACE	
Background	WHITE	Width	645mm
Border	BLACK	Height	730mm
Material	Class Ref 2 (12899–1:2001)	Area	0.47sq.m

SIGN FACE MATERIAL – DG3

<b>DEVELOPMENT SERVICES</b> <b>TRANSPORT &amp; HIGHWAYS DIVISION</b> <b>TRAFFIC SECTION</b> 2-10 CARBROOK HALL ROAD SHEFFIELD S9 2DB E-mail: Traffic.Regsgs@Sheffield.gov.uk Interim Director: L Sturch M.R.T.P.I. Development Services		<ul style="list-style-type: none"><li>• Do not scale from this drawing</li><li>• Any errors/omissions to be reported immediately</li><li>• If in doubt, ask</li><li>• This drawing is based upon Ordnance Survey material with the permission of Ordnance Survey on behalf of the Controller of Her Majesty's Stationery Office. © Crown Copyright. Unauthorised reproduction infringes Crown copyright and may lead to prosecution or civil proceedings. 10018816, 2005</li></ul>	
A Service Area of the Directorate of Development, Environment & Leisure Sheffield City Council		DRAWN  08.11	CHECKED
Client  <b>SHEFFIELD CITY COUNCIL</b>		Drawing No. <b>TM / HPPSSIGN</b>	
Scheme  <b>HIGHFIELDS PERMIT PARKING SCHEME</b>		Scale  <b>NTS</b>	<b>A4</b>
Drawing Title  <b>PERMIT PARKING - SIGN DESIGN</b>		Date 	 <b>DEVELOPMENT SERVICES</b>