



GT50/103/0005

**ROAD TRAFFIC REGULATION ACT 1984 – SECTIONS 64 AND 65  
AUTHORISATION OF TRAFFIC SIGNS AND SPECIAL DIRECTIONS**

The Secretary of State for Transport, in exercise of his powers under Sections 64 and 65 of the Road Traffic Regulation Act 1984 and of all other powers enabling him in that behalf, for the purpose of informing road users of Restricted Zones in the Oldbrook, Campbell Park and Fishermead areas of Milton Keynes, hereby:-

1. authorises the erection at or within 5 metres of the sites marked with an orange cross in the attached set of plans numbered GT50/103/0005-1 of a traffic sign (hereinafter referred to as “the authorised sign A”) conforming as to size, colour and character with that shown on the attached drawing numbered NP663.2 save that the reference to the time of day or the day of the week may be varied or omitted; and
2. authorises the erection at appropriate sites in the said set of plans of a traffic sign (hereinafter referred to as “the authorised sign B”) conforming as to size, colour and character with that shown on the attached drawing numbered NP637.4, save that the reference to the time of day or the day of the week may be varied or omitted; and
3. authorises the erection at or within 5 metres of the sites marked with a green cross in the said set of plans of a traffic sign (hereinafter referred to as “the authorised sign C”) conforming as to size, colour and character with that shown on the attached drawing numbered NP664.1; and
4. directs, that it is a condition of this authorisation that the authorised signs A, B and C shall only be placed to indicate the effect of a corresponding Traffic Regulation Order; and



GT50/103/0005

5. directs, without prejudice to any statutory provision to the like effect, that it is a condition of this authorisation that the placing of the authorised signs A, B and C at or near the said sites shall continue to have effect only until such day as may be appointed by one month's notice given by the Secretary of State in writing to the traffic authority for the removal or alteration of the authorised signs A, B and C and on that day the said authorisation shall, without prejudice to the giving of any further authorisation or direction, cease to have effect.

The provisions of Regulations 12, 18 and 19 of the Traffic Signs Regulations 2002 (Part I of SI 2002/3113, "the 2002 Regulations") shall apply to the authorised sign A in the same manner as they apply to the sign to diagram 663 in Schedule 2 to those Regulations.

The provisions of Regulations 12, 18 and 19 of the 2002 Regulations shall apply to the authorised sign B in the same manner as they apply to the sign to diagram 637.2 in Schedule 2 to those Regulations.

The provisions of Regulations 12, 18 and 19 of the 2002 Regulations shall apply to the authorised sign C in the same manner as they apply to the sign to diagram 664 in Schedule 2 to those Regulations.

Dated 13 October ..... 2011

Signed by authority of the Secretary of State

.....  
[Redacted Signature]

A Delegated Official of the Department for Transport

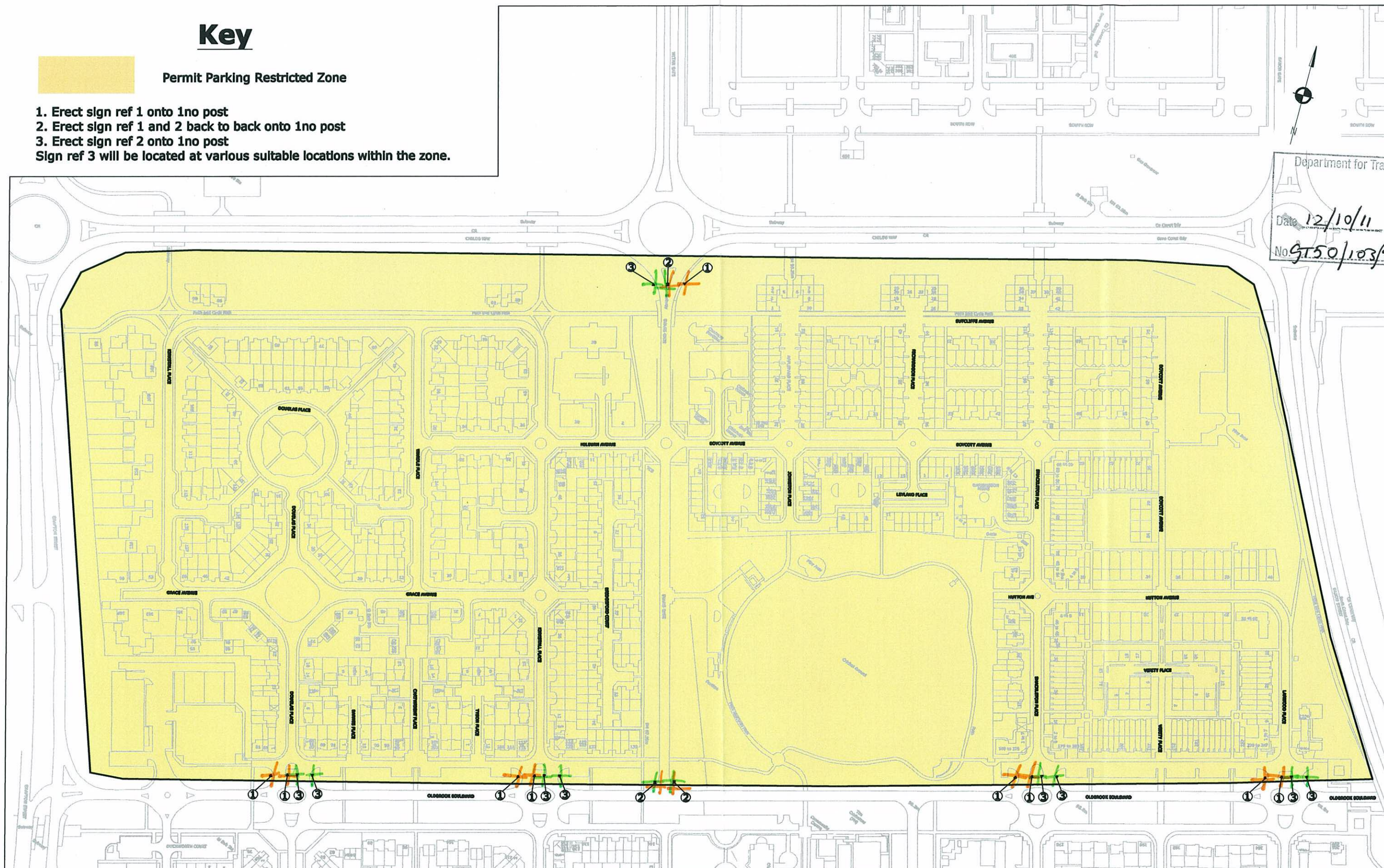


# Key

Permit Parking Restricted Zone

1. Erect sign ref 1 onto 1no post
  2. Erect sign ref 1 and 2 back onto 1no post
  3. Erect sign ref 2 onto 1no post
- Sign ref 3 will be located at various suitable locations within the zone.

Department for Transport  
Date 12/10/11  
No. GT50/103/0005-1



**Traffic Management Department**  
Project : Restricted Zone area Oldbrook  
Title : Plan for DFT Authorisation  
Plan: Location Plan  
Date: August 2011

Drawn By : PJ  
Checked By: RD  
Scale:1:2500  
Drawing No:TM/G36/11-12/TM/001

This map is produced from Ordnance Survey material with the permission of Ordnance Survey on behalf of the Controller of Her Majesty's Stationery Office. Crown copyright. Unauthorised reproduction infringes Crown copyright and may lead to prosecution or civil proceedings.  
Hilton Keynes Council  
Licence No. 10015993-2010  
Alex Constanter, Assistant Director Transportation Environment Directorate, Civils Office, 1 Second Gate East, CENTRAL MILTON KEYNES MK9 3EJ

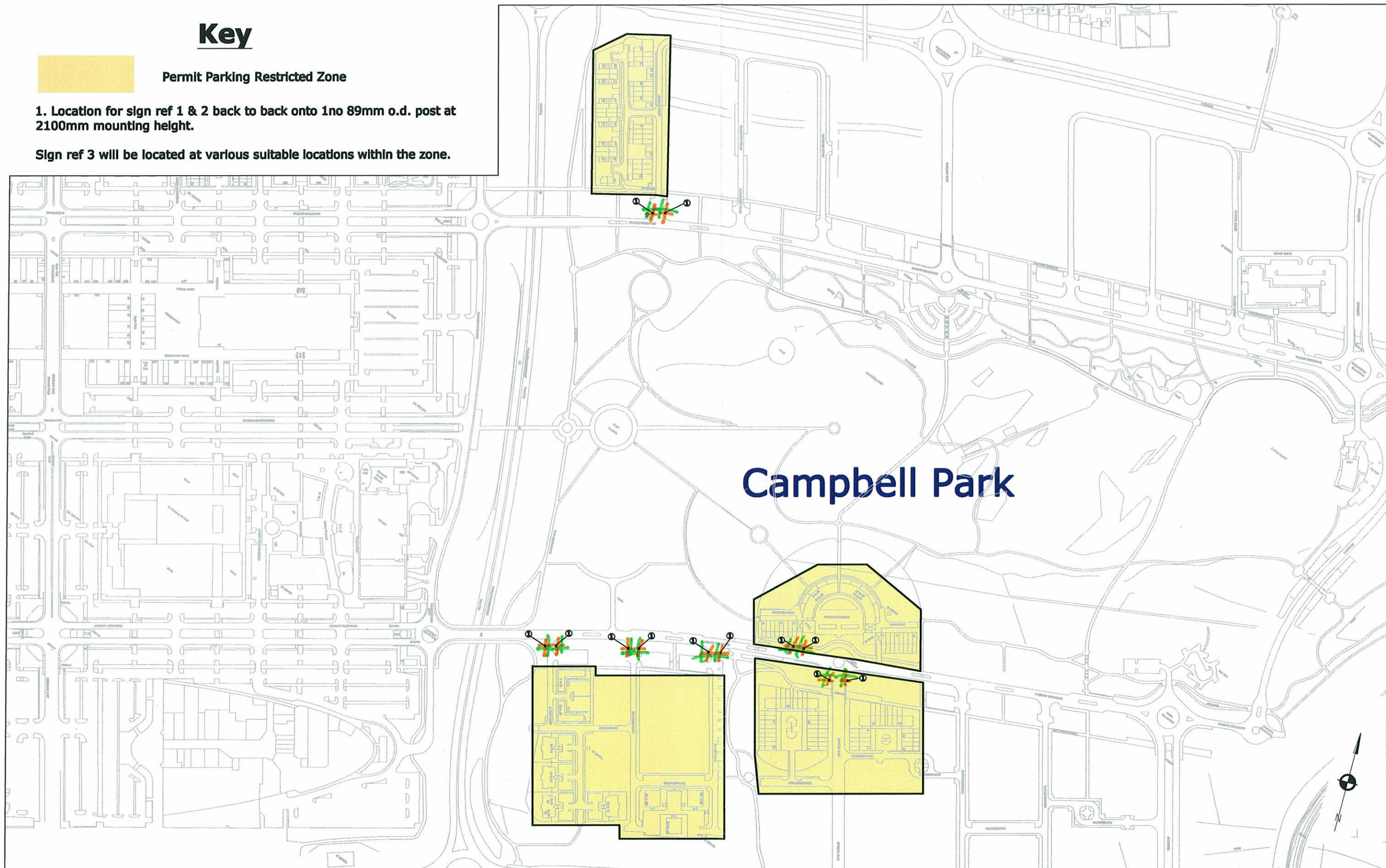
# Key



Permit Parking Restricted Zone

1. Location for sign ref 1 & 2 back to back onto 1no 89mm o.d. post at 2100mm mounting height.

Sign ref 3 will be located at various suitable locations within the zone.



**Traffic Management Department**  
**Project : Restricted Zone area Campbell Park**  
**Title : Plan for DFT Authorisation**  
**Plan: Location Plan**  
**Date: August 2011**

**Drawn By : PJ**  
**Checked By: RD**  
**Scale:NTS**  
**Drawing No:TM/G36/11-12/TM/001**

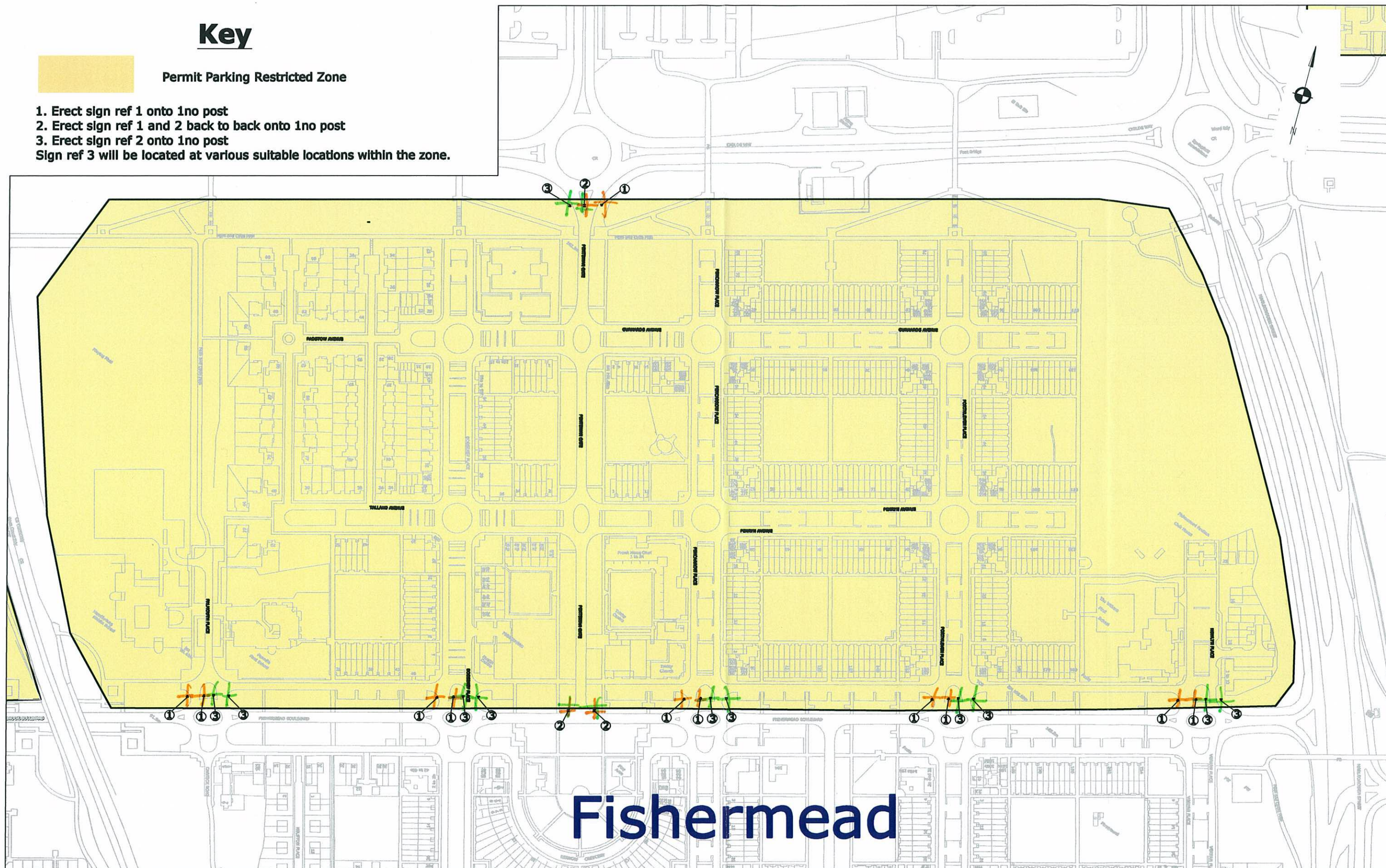
This map is produced from Ordnance Survey material with the permission of Ordnance Survey on behalf of the Controller of Her Majesty's Stationery Office. Crown copyright. Unauthorised reproduction infringes Crown copyright and may lead to prosecution or civil proceedings. License No. 10015093-2010  
**Alex Constantinides,**  
 Assistant Director Transportation  
 Environment Directorate,  
 Civils Office,  
 1 Bacon Gate East,  
 CENTRAL MILTON KEYNES  
 MK9 3EL

# Key



Permit Parking Restricted Zone

1. Erect sign ref 1 onto 1no post
  2. Erect sign ref 1 and 2 back to back onto 1no post
  3. Erect sign ref 2 onto 1no post
- Sign ref 3 will be located at various suitable locations within the zone.



**Traffic Management Department**  
**Project : Restricted Zone area Fishermead**  
**Title : Plan for DFT Authorisation**  
**Plan: Location Plan**  
**Date: September 2011**

**Drawn By : PJ**  
**Checked By: RD**  
**Scale:1:2500**  
**Drawing No:TM/G44/11-12/TM/001**

This map is produced from Ordnance Survey material with the permission of Ordnance Survey on behalf of the Controller of Her Majesty's Stationary Office. Crown copyright. Unauthorised reproduction infringes Crown copyright and may lead to prosecution or civil proceedings. Milton Keynes Council. License No. 10018993-2010

Alex Constantinides,  
 Assistant Director Transportation  
 Environment Directorate,  
 Civic Offices,  
 1 Bacon Gate East,  
 CENTRAL MILTON KEYNES  
 MK9 2EJ

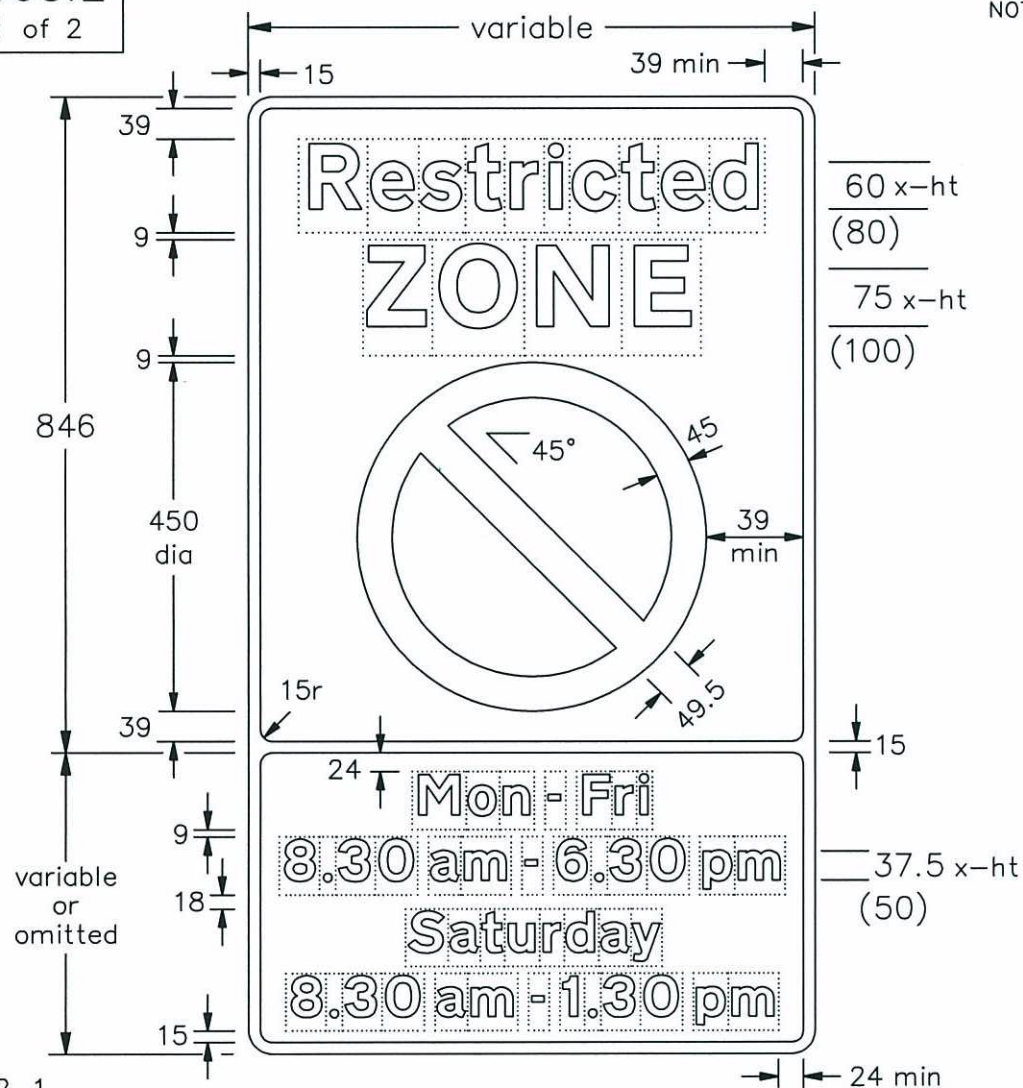
NP 663.2  
Sheet 1 of 2

© CROWN COPYRIGHT

2. The tile outlines do not form part of the signs.

4. DIMENSIONS : All dimensions are based on the smaller x-heights and shall be varied proportionally for the larger sign size.

5. See sheet 2 for 'No loading' and other variants. See section 12 in Chapter 7 of the Traffic Signs Manual for further details of time plate design.



NP663x2-1

Department for  
**Transport**

Title: Regulatory Signs  
ENTRANCE TO RESTRICTED  
PARKING ZONE

Issue:	Date:
A:	31.8.07
B:	
C:	

Drawn by :  
L.W.  
Approved by :  
R.M.

Dimensions:  
MILLIMETRES

Drawing No.  
NP 663.2  
Sheet 1 of 2

Drawing No.

NP 663.2

Sheet 2 of 2

Before using this drawing, confirm that it has not been superseded.

© CROWN COPYRIGHT

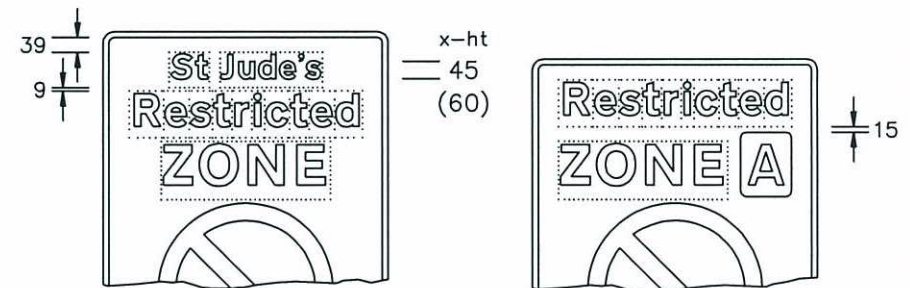
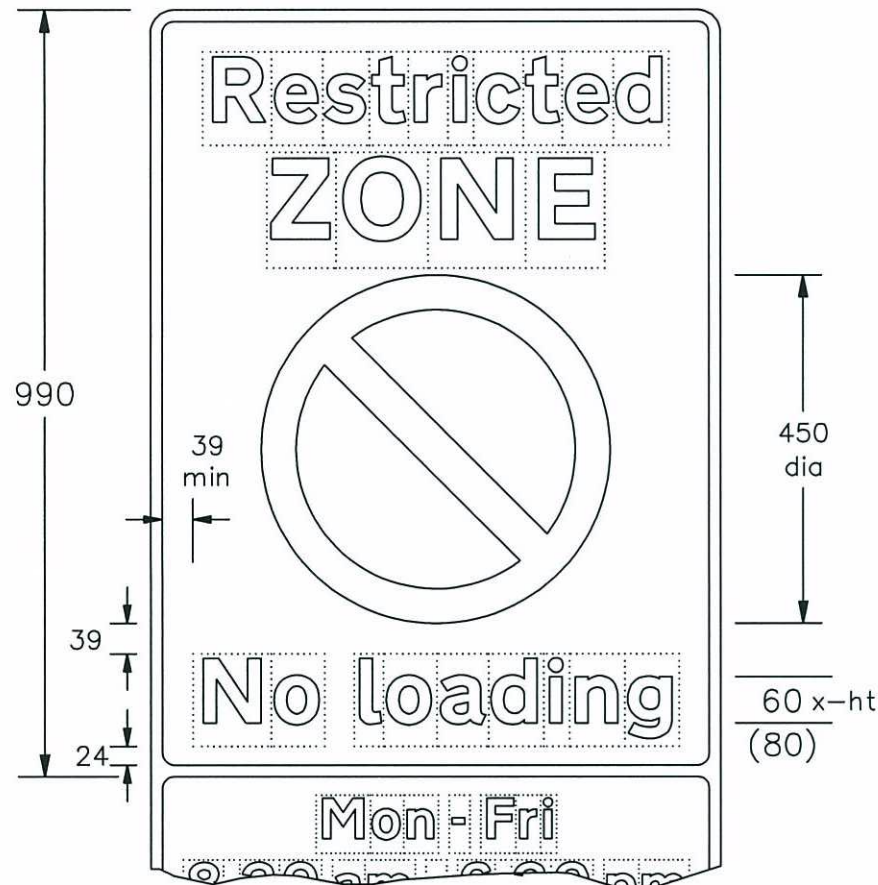
NOTES: 1. The legend is from the Transport Heavy alphabet at the x-heights shown where shown. See sheet 1 for other x-heights.

2. The tile outlines do not form part of the signs.

3. COLOURS : Background ----- WHITE  
Legend & Borders ----- BLACK  
Roundel & Bar ----- RED  
Roundel Background --- BLUE

4. DIMENSIONS : All dimensions are based on the smaller x-heights and shall be varied proportionally for the larger sign size.

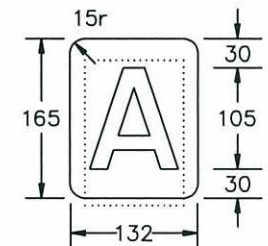
5. See sheet 1 for other dimensions.



# TYPICAL CODE IDENTIFIER

NOTE: -

The character shown is from the Transport Medium alphabet. The character and the patch may be varied in size and may be in any contrasting colours.



NP663x2-2

Department for  
**Transport**

Title: Regulatory Signs  
ENTRANCE TO RESTRICTED  
PARKING ZONE (variants)

Issue: Date:  
A: 31.8.07  
B:  
C:

Drawn by:  
L.W.  
Approved by:  
R.M.

Dimensions:  
MILLIMETRES

Drawing No.  
NP 663.2  
Sheet 2 of 2

NP 637.4  
Sheet 1 of 2

Related Drawing  
P 636

Before using this drawing, confirm  
that it has not been superseded.

© CROWN COPYRIGHT

NOTES: 1. The legend is from the Transport Heavy alphabet at the x-height shown.

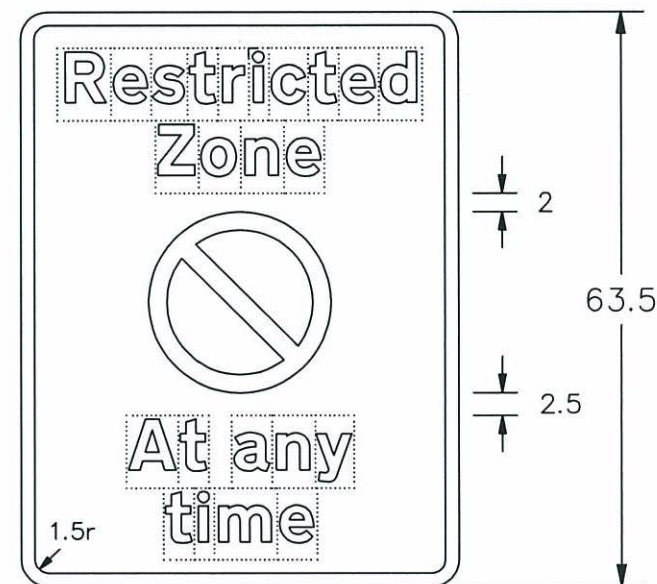

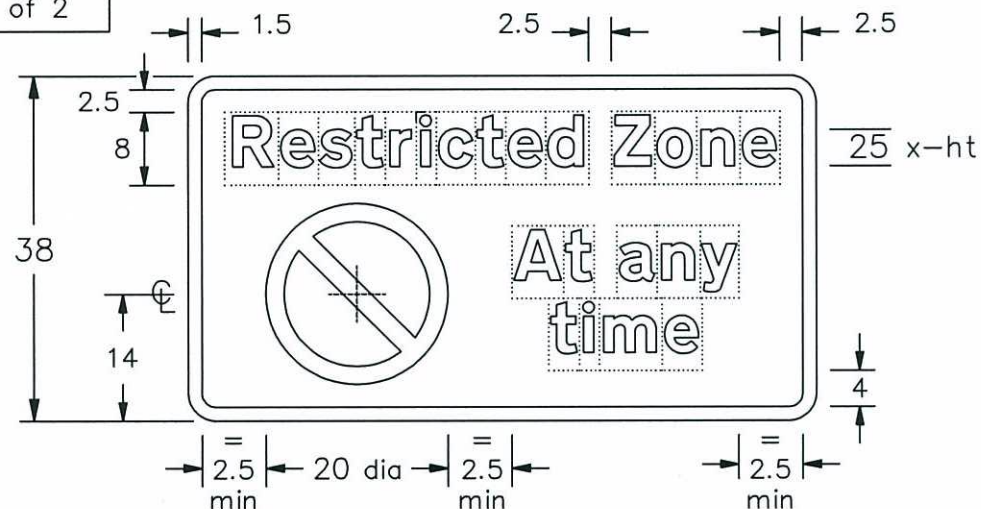
2. The dimensions of the roundel are proportional to those shown on drawing P 636.

3. The tile outlines do not form part of the signs.

4. COLOURS : Background (No waiting panel) --- YELLOW  
Background (No loading panel) --- WHITE  
Legends & Borders ----- BLACK  
Roundel & Bar ----- RED  
Roundel background ----- BLUE

5. DIMENSIONS : x-height is in millimetres, other dimensions are in stroke widths. (4sw = x-height)

6. See sheet 2 for other variants.



NP637x4-1

Department for  
**Transport**

Title: Regulatory Signs  
RESTRICTED ZONE  
WAITING and LOADING PROHIBITION

Issue:	Date:
A:	31.8.07
B:	
C:	

Drawn by :  
L.W.  
Approved by :  
R.M.

SEE  
NOTE 5

Drawing No.  
NP 637.4  
Sheet 1 of 2

Drawing No.

NP 637.4

Sheet 2 of 2

Related Drawing

P 636

Before using this drawing, confirm  
that it has not been superseded.

© CROWN COPYRIGHT

NOTES: 1. The legend is from the Transport Heavy alphabet at the  
x-height shown.

2. The dimensions of the roundel are proportional to those  
shown on drawing P 636.

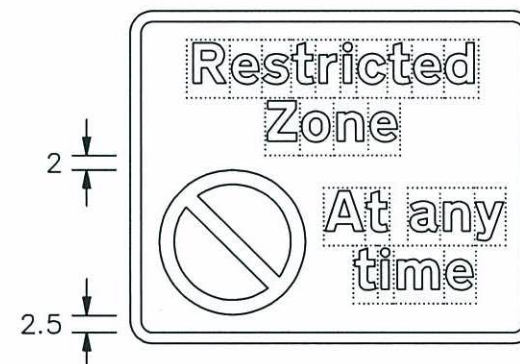
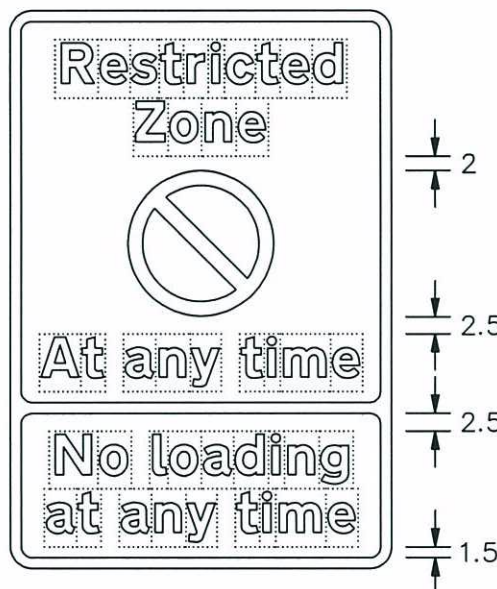
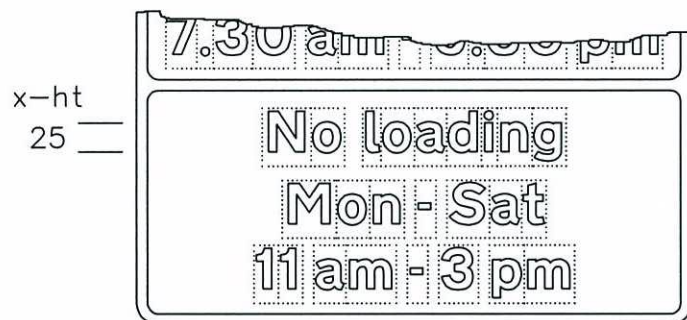
3. The tile outlines do not form part of the signs.

4. COLOURS : Background (No waiting panel) --- YELLOW  
Background (No loading panel) --- WHITE  
Legends & Borders ----- BLACK  
Roundel & Bar ----- RED  
Roundel background ----- BLUE

5. DIMENSIONS : x-height is in millimetres, other  
dimensions are in stroke widths. (4sw = x-height)

6. See section 12 in Chapter 7 of the Traffic Signs Manual  
for further details of time plate design.

7. See sheet 1 for other dimensions and variants.



NP637x4-2

Department for  
**Transport**

Title:

Regulatory Signs

RESTRICTED ZONE  
WAITING and LOADING PROHIBITION

Issue:

Date:

A:

31.8.07

B:

C:

Drawn by:

L.W.

Approved by:

R.M.

Dimensions:

SEE  
NOTE 5

Drawing No.

NP 637.4

Sheet 2 of 2

Drawing No.  
NP 664.1

Related Drawing  
P 636

Before using this drawing, confirm  
that it has not been superseded.

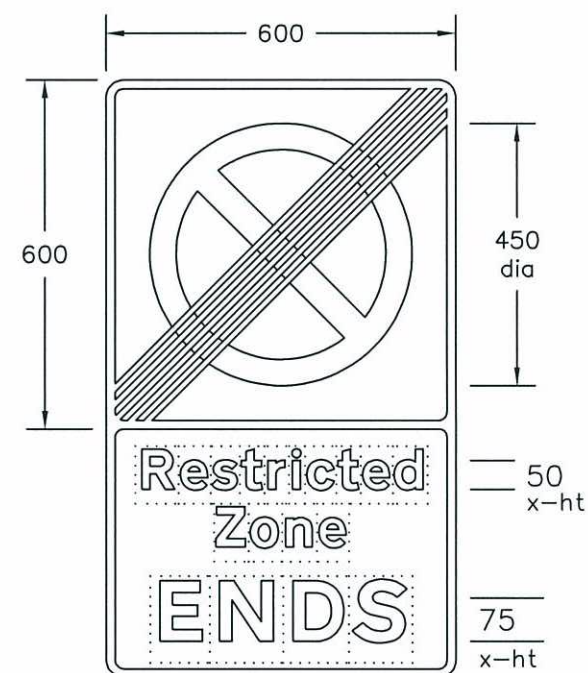
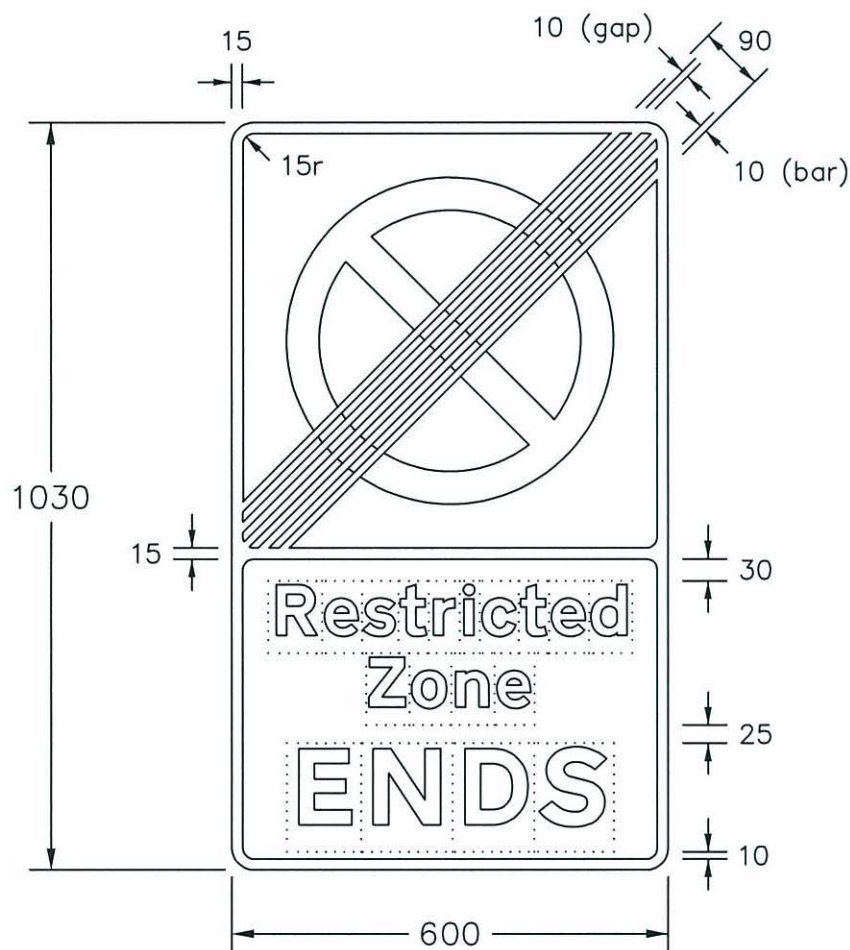
© CROWN COPYRIGHT

NOTES:— 1. The legends are from the Transport Heavy alphabet at the  
x-heights shown.

2. The roundel dimensions are proportional to those shown on  
drawing P 636.

3. The tile outlines do not form part of the signs.

4. COLOURS : Backgrounds ----- WHITE  
Legends, Borders & Diagonal Bars --- BLACK  
Roundels & Symbols ----- GREY



NP664x1

Department for  
**Transport**

Title: Regulatory Signs  
RESTRICTED ZONE ENDS

Issue: Date :  
A: 14.12.06  
B:  
C:

Drawn by :  
L.W.  
Approved by :  
R.M.

Dimensions:  
MILLIMETRES

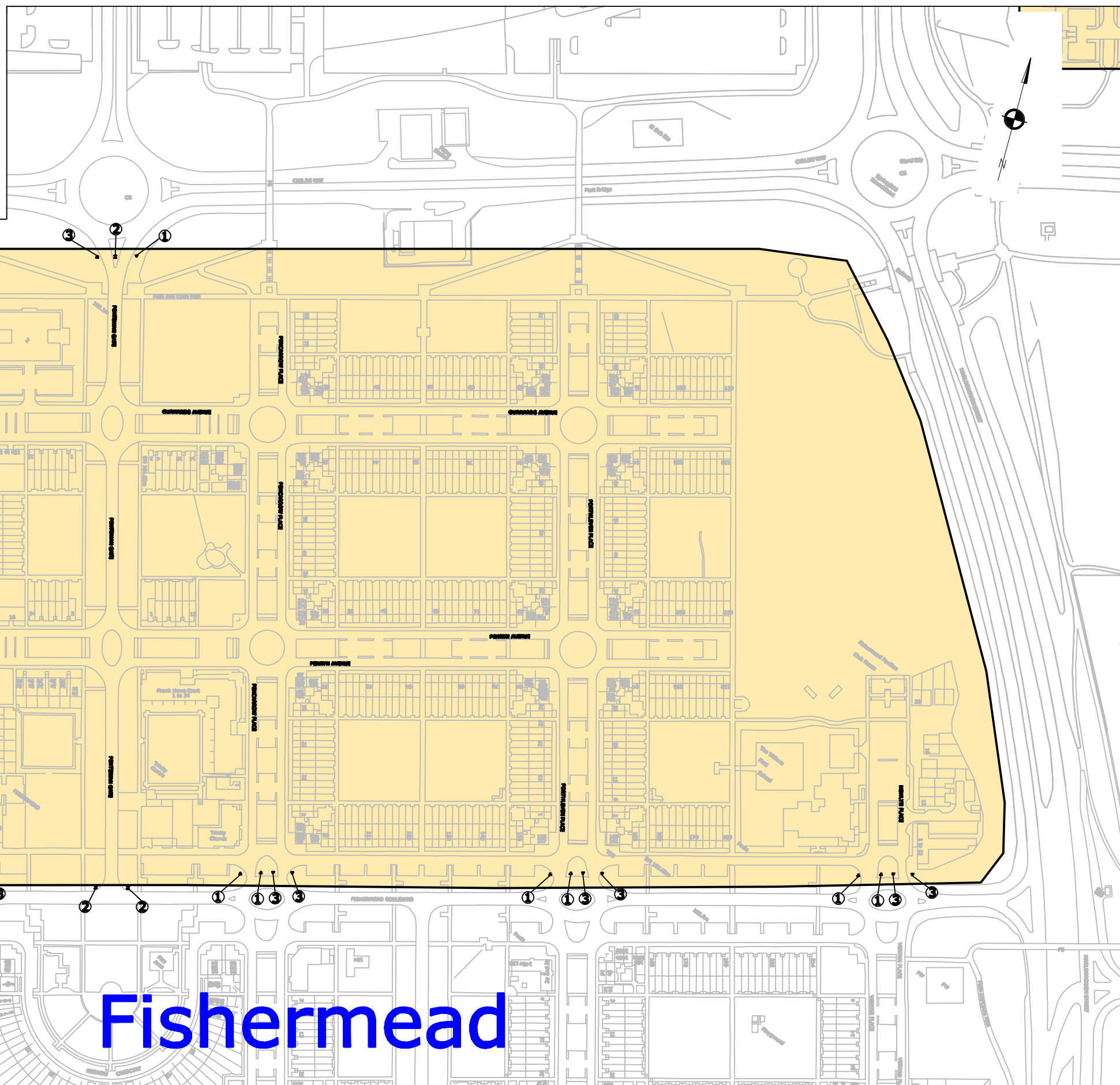
Drawing No.  
NP 664.1

# Key



Permit Parking Restricted Zone

1. Erect sign ref 1 onto 1no post
  2. Erect sign ref 1 and 2 back to back onto 1no post
  3. Erect sign ref 2 onto 1no post
- Sign ref 3 will be located at various suitable locations within the zone.



# Fishermead

# Restricted ZONE




Permit holders **A**  
 or  
 1 hour  
 No return  
 within 1 hour  
 9 am - 3 pm

Scheme Ref.	Restircted Zone		
Sign Ref. 1	x-height	40.0	
Letter colour	BLACK	SIGN FACE	
Background	WHITE	Width	750mm
Border	BLACK	Height	1530mm
Material	Class RA2 (12899-1:2007)	Area	1.15sq.m

# Sign ref 2





9 am - 3 pm  
 Permit holders **A**  
 or  
 1 hour  
 No return  
 within 1 hour

Scheme Ref.	Restricted Zone		
Sign Ref. 3	x-height	20.0	
Letter colour	BLACK	SIGN FACE	
Background	WHITE	Width	375mm
Border	BLACK	Height	405mm
Material	Non Reflective	Area	0.15sq.m