



GT50/113/0004

**ROAD TRAFFIC REGULATION ACT 1984 – SECTIONS 64 AND 65
AUTHORISATION OF TRAFFIC SIGNS AND SPECIAL DIRECTIONS**

The Secretary of State for Transport, in exercise of her powers under Sections 64 and 65 of the Road Traffic Regulation Act 1984, and of all other powers enabling her in that behalf, for the purpose of informing road users of a route for use by pedal cycles, horses, and pedestrians at various locations on the A6055 between Baldersby and Leeming Junctions in North Yorkshire in North Yorkshire, hereby:-

1. authorises the erection at or within 5 metres of sites referenced "PROPOSED SIGN REFERENCE NP 956.1" on the attached set of plans numbered GT50/113/0004-1 of a traffic sign (hereinafter referred to as "the authorised sign") conforming as to size, colour and character with that shown on the attached drawing numbered NP 956.1 with a roundel size of 450mm; and
2. directs that it is a condition of this authorisation that the authorised sign may be erected only to indicate the effect of a Traffic Regulation Order; and
3. directs that, without prejudice to any statutory provision to the like effect, that it is a condition of this authorisation that the erection of the authorised sign at or near the said sites shall continue to have effect only until such day as may be appointed by one month's notice given by the Secretary of State in writing to the traffic authority for the removal or alteration of the authorised sign and on that day the said authorisation shall, without prejudice to the giving of any further authorisation or direction, cease to have effect.




GT50/113/0004

The provisions of Regulations 12, 18 and 19 of the Traffic Signs Regulations 2002 (SI 2002/3113) shall apply to the authorised sign in the same manner as they apply to the sign to diagram 956 in Schedule 5 to those Regulations.

This authorisation replaces the one dated 28 October 2011 issued under reference GT50/113/0004 which is hereby revoked.

Dated 7 November 2011

Signed by authority of the Secretary of State



A Delegated Official of the Department for Transport

CERTIFIED TRUE COPY



DEPARTMENT FOR TRANSPORT

4.

PLAN 1 of 6

SIGN ASSEMBLY REFERENCE NP 956.1



Sign Reference	NP 956.1
Height	450mm
Width	450mm
Area	0.16sq.m
Material	Class RA2 BS EN 12899-1:2007
Mount Height	1500
* Area reduced for rounded corners	

POST(S) & FOUNDATIONS		
Mounting Height	1500mm	Bases
Number	1	Base Width
Size	76.1x3.2xH5	Base Length
Length	2500mm	Base Depth
Centres	N/A	Base Vol. o/a
Illumination	No	Earth Cover

NOTES:

- AUTHORISATION TO USE SIGN REFERENCE NP 956.1 TO INDICATE A BRIDLEWAY, FOOTWAY & CYCLEWAY ROUTE.
- THE SIGN FACE DESIGN IS BASED ON DEPARTMENT FOR TRANSPORT WORKING DRAWING NUMBER: NP 956.1.
- SIGN DETAILS ARE NOT DRAWN TO SCALE.

NOTES:

- TRAFFIC SIGNS ARE NOT TO SCALE.

KEY:

- MAINTAINED BY HIGHWAY AGENCY
- MAINTAINED BY NORTH YORKSHIRE COUNTY COUNCIL

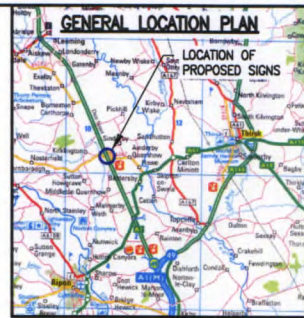
LIME LANE (B6267)

SINDERBY JUNCTION

PROPOSED SIGN REFERENCE NP 956.1 TO BE LOCATED BACK OF FOOTWAY

PROPOSED SIGN REFERENCE NP 956.1 TO BE LOCATED BACK OF FOOTWAY

PROPOSED SIGN REFERENCE NP 956.1 TO BE LOCATED BACK OF FOOTWAY



Department for Transport

21/10/11

6T50/113/0004-1

NORTHBOUND MAINLINE A1(M)

SOUTHBOUND MAINLINE A1(M)

BUTCHER HOUSE BRIDGE

STATION HOUSE

SEWARDS AGRICULTURAL MACHINERY

PROPOSED SIGN LOCATION PLAN

P3	21/11/11	HA COMMENTS INCORPORATED	PSN	RRS	-	-	DLP
P2	04/11/10	HA COMMENTS INCORPORATED	PSN	RRS	-	-	DLP
P1	21/07/10	ORIGINAL ISSUE	PSN	RRS	-	-	DLP
REV.	DATE	AMENDMENT DETAILS	ORIG	CHKD	ENG	CAT II	APPD

Client: **HIGHWAYS AGENCY**

Project: **A1 DISHORTH TO BARTON IMPROVEMENT**

Title: **NON-PREScribed NP 956.1 - NMU TRAFFIC SIGNS SINDERBY JUNCTION**

Originator: **GRONTMIJ**
Grove House
Mansion Gate Drive
Leeds, LS7 4DN
Tel: +44 (0) 113 262 0000
Fax: +44 (0) 113 262 0737
www.grontmij.co.uk

Lead Consultant: **AECOM**

A1
d2b

Drawn: PSN	Checked: RRS	Approved: DLP	Scale: 1:1000
Date: 19/05/10	Date: 20/07/10	Date: 21/07/10	Original drawing size: 420 x 297 - A3
Drawing No. D2B-2-W-12-003-SK-003			Rev: P3

SIGN ASSEMBLY REFERENCE NP 956.1



Sign Reference	NP 956.1
Height	450mm
Width	450mm
Area *	0.16sqm
Material	Class RA2 BS EN 12899-1:2007
Mount Height	1500
* Area reduced for rounded corners	

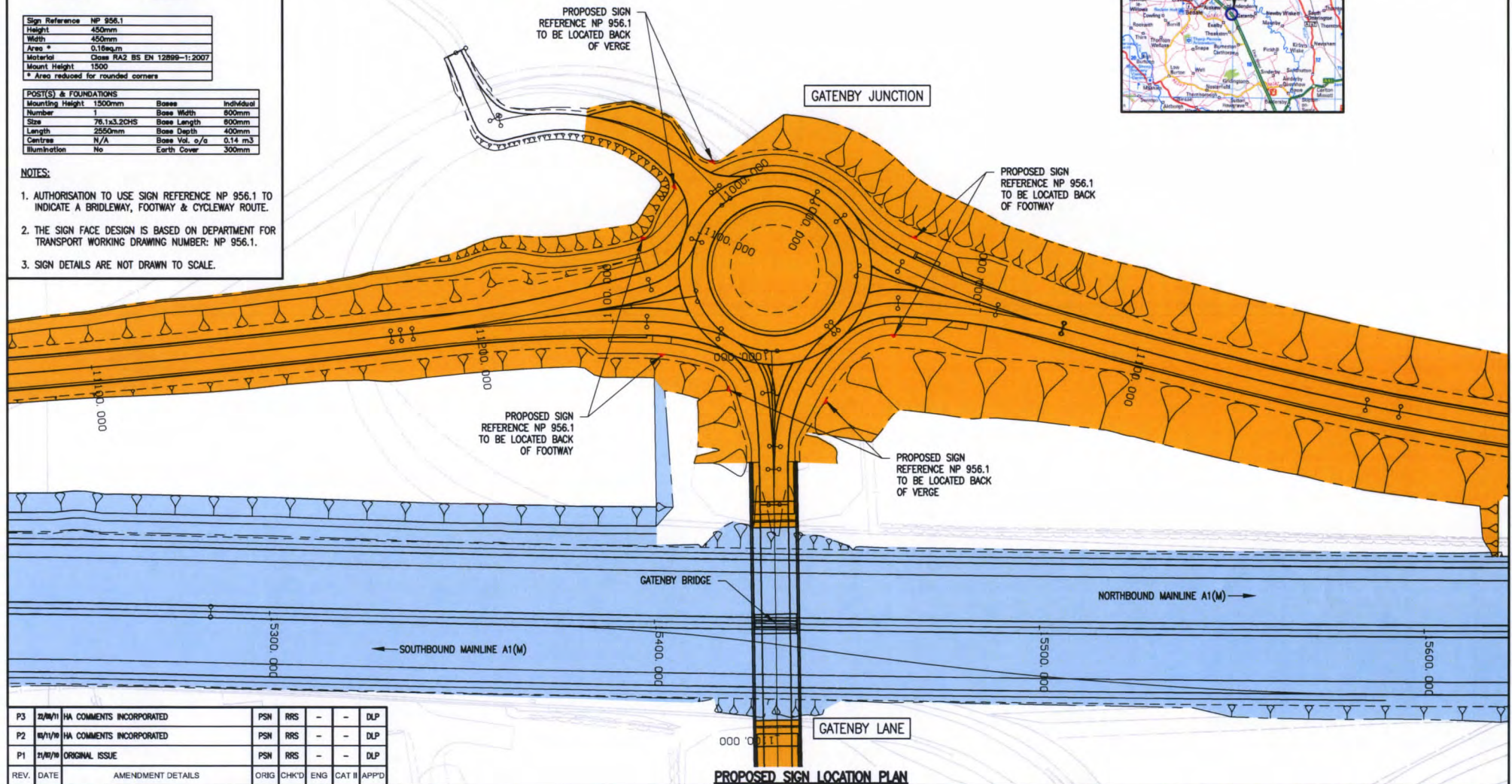
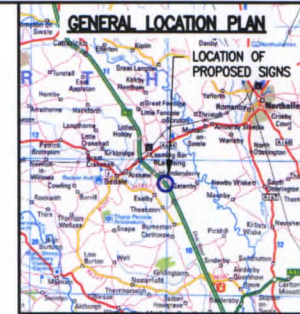
POST(S) & FOUNDATIONS		
Mounting Height	1500mm	Base
Number	1	Base Width
Size	76.1x3.2CHS	Base Length
Length	2550mm	Base Depth
Centres	N/A	Base Vol. a/a
Illumination	No	Earth Cover

NOTES:

1. AUTHORISATION TO USE SIGN REFERENCE NP 956.1 TO INDICATE A BRIDLEWAY, FOOTWAY & CYCLEWAY ROUTE.
2. THE SIGN FACE DESIGN IS BASED ON DEPARTMENT FOR TRANSPORT WORKING DRAWING NUMBER: NP 956.1.
3. SIGN DETAILS ARE NOT DRAWN TO SCALE.

NOTES:
1. TRAFFIC SIGNS ARE NOT TO SCALE.

KEY:
MAINTAINED BY
HIGHWAY AGENCY
MAINTAINED BY NORTH
YORKSHIRE COUNTY COUNCIL



P3	22/06/11	HA COMMENTS INCORPORATED	PSN	RRS	-	-	DLP
P2	08/11/10	HA COMMENTS INCORPORATED	PSN	RRS	-	-	DLP
P1	21/01/10	ORIGINAL ISSUE	PSN	RRS	-	-	DLP
REV.	DATE	AMENDMENT DETAILS	ORIG	CHKD	ENG	CAT	APPD

Client: **HIGHWAYS AGENCY**

Project: **A1 DISHORTH TO BARTON IMPROVEMENT**

Title:
**NON-PREScribed
NP 956.1 - NMU TRAFFIC SIGNS
GATENBY JUNCTION**

Originator:
GRONTMIJ
Grove House
Mansion Gate Drive
Leeds, LS7 4DN
Tel: +44 (0) 113 262 0000
Fax: +44 (0) 113 262 0737
www.grontmij.co.uk

Lead Consultant: AECOM



Drawn:	Checked:	Approved:	Scale:
PSN	RRS	DLP	1:1000
Date:	Date:	Date:	Original drawing size:
19/05/10	20/07/10	21/07/10	420 x 297 - A3
Drawing No.	D2B-4-W-12-003-SK-004		Rev:
			P3

SIGN ASSEMBLY REFERENCE NP 956.1



Sign Reference	NP 956.1
Height	450mm
Width	450mm
Area	0.16sqm
Material	Class RA2 BS EN 12899-1:2007
Mount Height	1500
* Area reduced for rounded corners	

POST(S) & FOUNDATIONS		
Mounting Height	1500mm	
Number	1	Base Width 800mm
Size	76.1x3.2CHS	Base Length 600mm
Length	2550mm	Base Depth 400mm
Centres	N/A	Base Vol. o/a 0.14 m3
Illumination	No	Earth Cover 300mm

NOTES:

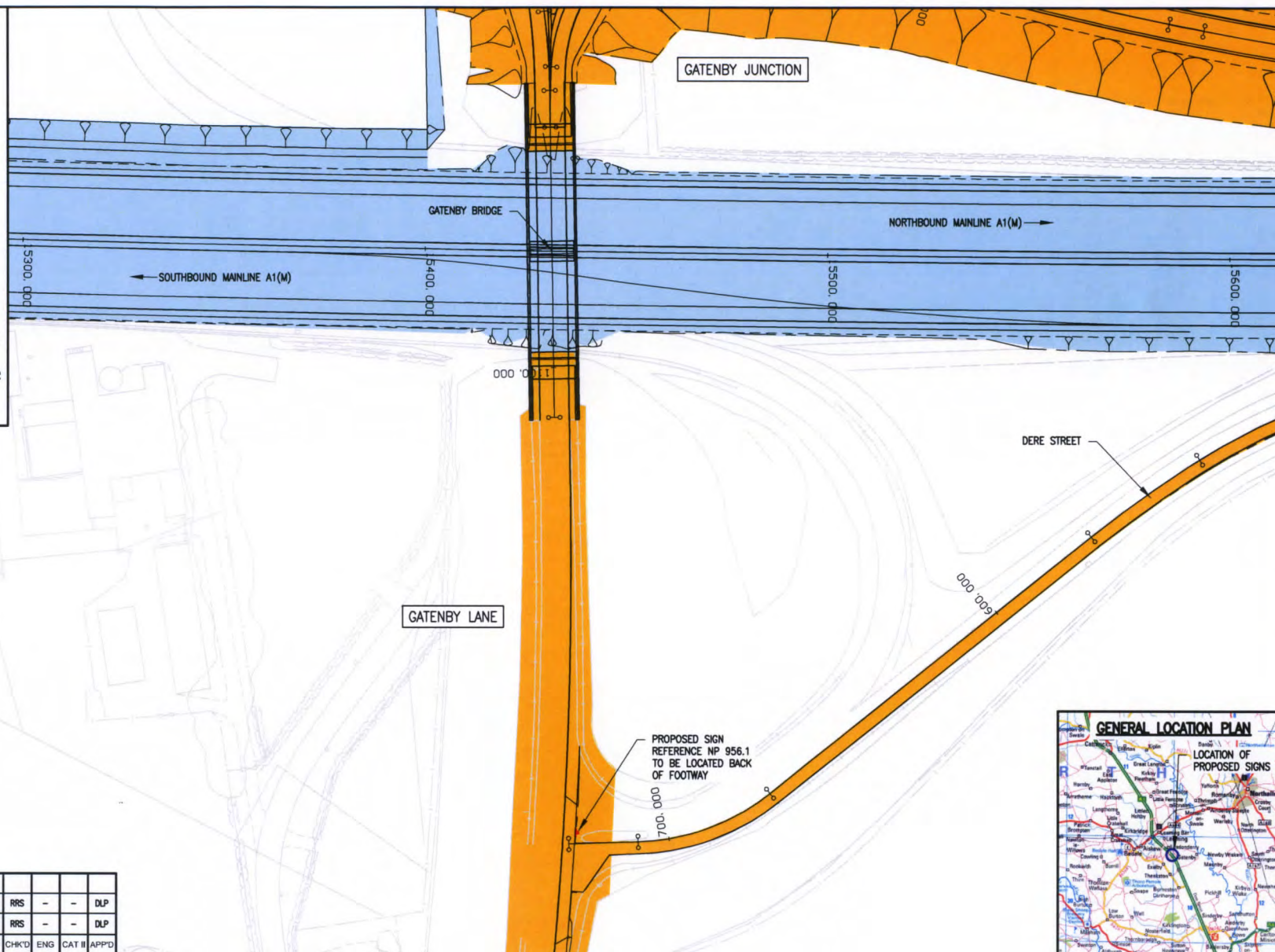
- AUTHORISATION TO USE SIGN REFERENCE NP 956.1 TO INDICATE A BRIDLEWAY, FOOTWAY & CYCLEWAY ROUTE.
- THE SIGN FACE DESIGN IS BASED ON DEPARTMENT FOR TRANSPORT WORKING DRAWING NUMBER: NP 956.1.
- SIGN DETAILS ARE NOT DRAWN TO SCALE.

NOTES:

- TRAFFIC SIGNS ARE NOT TO SCALE.

KEY:

- MAINTAINED BY HIGHWAY AGENCY
- MAINTAINED BY NORTH YORKSHIRE COUNTY COUNCIL



P2	22/06/11	HA COMMENTS INCORPORATED	PSN	RRS	-	-	DLP
P1	21/07/10	ORIGINAL ISSUE	PSN	RRS	-	-	DLP
REV.	DATE	AMENDMENT DETAILS	ORIG	CHK'D	ENG	CAT II	APPD

Client: **HIGHWAYS AGENCY**

Project: **A1 DISHFORTH TO BARTON IMPROVEMENT**

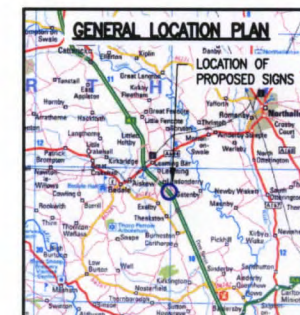
Title: **NON-PREScribed
NP 956.1 - NMU TRAFFIC SIGNS
GATENBY LANE**

Originator:
GRONTMIJ
Grove House
Mansion Gate Drive
Leeds, LS7 4DN
Tel: +44 (0) 113 262 0000
Fax: +44 (0) 113 262 0737
www.grontmij.co.uk

Lead Consultant: AECOM



Drawn: PSN	Checked: RRS	Approved: DLP	Scale: 1:1000
Date: 19/05/10	Date: 20/07/10	Date: 21/07/10	Original drawing size: 420 x 297 - A3
Drawing No. D2B-4-W-12-003-SK-005			Rev. P2



SIGN ASSEMBLY REFERENCE NP 956.1



Sign Reference	NP 956.1
Height	450mm
Width	450mm
Area	0.15sqm
Material	Class RA2 BS EN 12899-1:2007
Mount Height	1500
* Area reduced for rounded corners	

POST(S) & FOUNDATIONS		
Mounting Height	1500mm	Base
Number	1	Base Width
Size	78.1x3.2CHS	Base Length
Length	2550mm	Base Depth
Centres	N/A	Base Vol. g/g
Illumination	No	Earth Cover

NOTES:

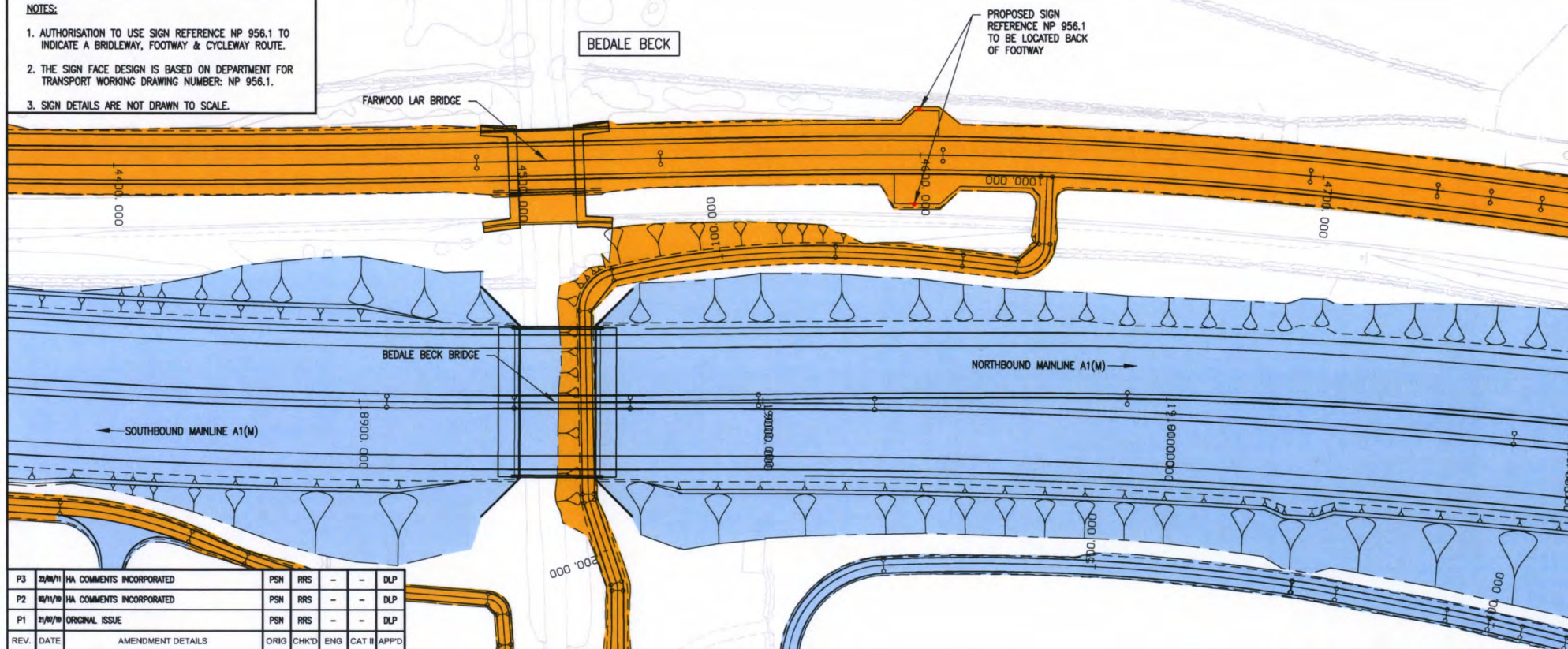
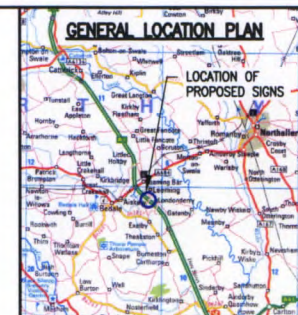
- AUTHORISATION TO USE SIGN REFERENCE NP 956.1 TO INDICATE A BRIDLEWAY, FOOTWAY & CYCLEWAY ROUTE.
- THE SIGN FACE DESIGN IS BASED ON DEPARTMENT FOR TRANSPORT WORKING DRAWING NUMBER: NP 956.1.
- SIGN DETAILS ARE NOT DRAWN TO SCALE.

NOTES:

- TRAFFIC SIGNS ARE NOT TO SCALE.

KEY:

- MAINTAINED BY HIGHWAY AGENCY
- MAINTAINED BY NORTH YORKSHIRE COUNTY COUNCIL



P3	22/04/11	HA COMMENTS INCORPORATED	PSN	RRS	-	-	DLP
P2	18/11/10	HA COMMENTS INCORPORATED	PSN	RRS	-	-	DLP
P1	21/09/10	ORIGINAL ISSUE	PSN	RRS	-	-	DLP
REV.	DATE	AMENDMENT DETAILS	ORIG	CHK'D	ENG	CAT	APP'D

Client:	HA HIGHWAYS AGENCY
Project:	A1 DISHORTH TO BARTON IMPROVEMENT

Title:	NON-PREScribed NP 956.1 - NMU TRAFFIC SIGNS BEDALE BECK (LAR)
--------	---

Originator:	GRONTMIJ Grove House Mansion Gate Drive Leeds, LS7 4DN Tel: +44 (0) 113 262 0000 Fax: +44 (0) 113 262 0737 www.grontmij.co.uk
Lead Consultant:	AECOM



Drawn:	Checked:	Approved:	Scale:
PSN	RRS	DLP	1:1000
Date:	Date:	Date:	Original drawing size:
19/05/10	20/07/10	21/07/10	420 x 297 - A3
Drawing No.	D2B-4-W-12-003-SK-006		Rev:
			P3

SIGN ASSEMBLY REFERENCE NP 956.1



Sign Reference	NP 956.1
Height	450mm
Width	450mm
Area	0.156sqm
Material	Close RA2 BS EN 12899-1:2007
Mount Height	1500
* Area reduced for rounded corners	

POST(S) & FOUNDATIONS			
Mounting Height	1500mm	Boose	Individual
Number	1	Boose Width	600mm
Size	76.1x3.2CHS	Boose Length	600mm
Length	2550mm	Boose Depth	400mm
Centres	N/A	Boose Vol. c/g	0.14 m3
Illumination	No	Earth Cover	300mm

NOTES:

1. AUTHORIZATION TO USE SIGN REFERENCE NP 956.1 TO INDICATE A BRIDLEWAY, FOOTWAY & CYCLEWAY ROUTE.
2. THE SIGN FACE DESIGN IS BASED ON DEPARTMENT FOR TRANSPORT WORKING DRAWING NUMBER: NP 956.1.
3. SIGN DETAILS ARE NOT DRAWN TO SCALE.

NOTES:

1. TRAFFIC SIGNS ARE NOT TO SCALE.

KEY:

- MAINTAINED BY HIGHWAY AGENCY
- MAINTAINED BY NORTH YORKSHIRE COUNTY COUNCIL

LEEMING SERVICES

PROPOSED SIGN REFERENCE NP 956.1 TO BE LOCATED BACK OF VERGE

PROPOSED SIGNS REFERENCE NP 956.1 TO BE LOCATED BACK OF VERGE

PROPOSED SIGN REFERENCE NP 956.1 TO BE LOCATED BACK OF VERGE

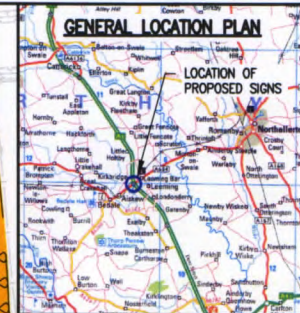
ASKEW LAR BRIDGE

NORTHBOUND MAINLINE A1(M)

NURSERY ROAD BRIDGE

SOUTHBOUND MAINLINE A1(M)

EXISTING LEEMING JUNCTION



REV.	DATE	AMENDMENT DETAILS	ORIG	CHK'D	ENG	CAT	APP'D
P3	12/04/11	HA COMMENTS INCORPORATED	PSN	RRS	-	-	DLP
P2	06/11/10	HA COMMENTS INCORPORATED	PSN	RRS	-	-	DLP
P1	11/01/10	ORIGINAL ISSUE	PSN	RRS	-	-	DLP

Client: **HIGHWAYS AGENCY**

Project: **A1 DISHORTH TO BARTON IMPROVEMENT**

Title:

**NON-PREScribed
NP 956.1 - NMU TRAFFIC SIGNS
LEEMING SERVICES**

Originator:

GRONTMIJ
Grove House
Mansion Gate Drive
Leeds, LS7 4DN

Tel: +44 (0) 113 262 0000
Fax: +44 (0) 113 262 0737
www.grontmij.co.uk

Lead Consultant: AECOM



Drawn:	Checked:	Approved:	Scale:
PSN	RRS	DLP	1:1000
Date:	Date:	Date:	Original drawing size:
19/05/10	20/07/10	21/07/10	420 x 297 - A3
Drawing No.	D2B-4-W-12-003-SK-007		Rev:
			P3

SIGN ASSEMBLY REFERENCE NP 956.1



Sign Reference	NP 956.1
Height	450mm
Width	450mm
Area *	0.16sq.m
Material	Class RA2 BS EN 12899-1:2007
Mount Height	1500
* Area reduced for rounded corners	

POST(S) & FOUNDATIONS			
Mounting Height	1500mm	Base	Individual
Number	1	Base Width	600mm
Size	76.1x3.2CHS	Base Length	600mm
Length	2550mm	Base Depth	400mm
Centres	N/A	Base Vol. c/c	0.14 m3
illumination	No	Earth Cover	300mm

NOTES:

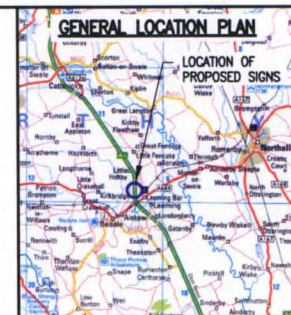
1. AUTHORISATION TO USE SIGN REFERENCE NP 956.1 TO INDICATE A BRIDLEWAY, FOOTWAY & CYCLEWAY ROUTE.
2. THE SIGN FACE DESIGN IS BASED ON DEPARTMENT FOR TRANSPORT WORKING DRAWING NUMBER: NP 956.1.
3. SIGN DETAILS ARE NOT DRAWN TO SCALE.

NOTES:

1. TRAFFIC SIGNS ARE NOT TO SCALE.

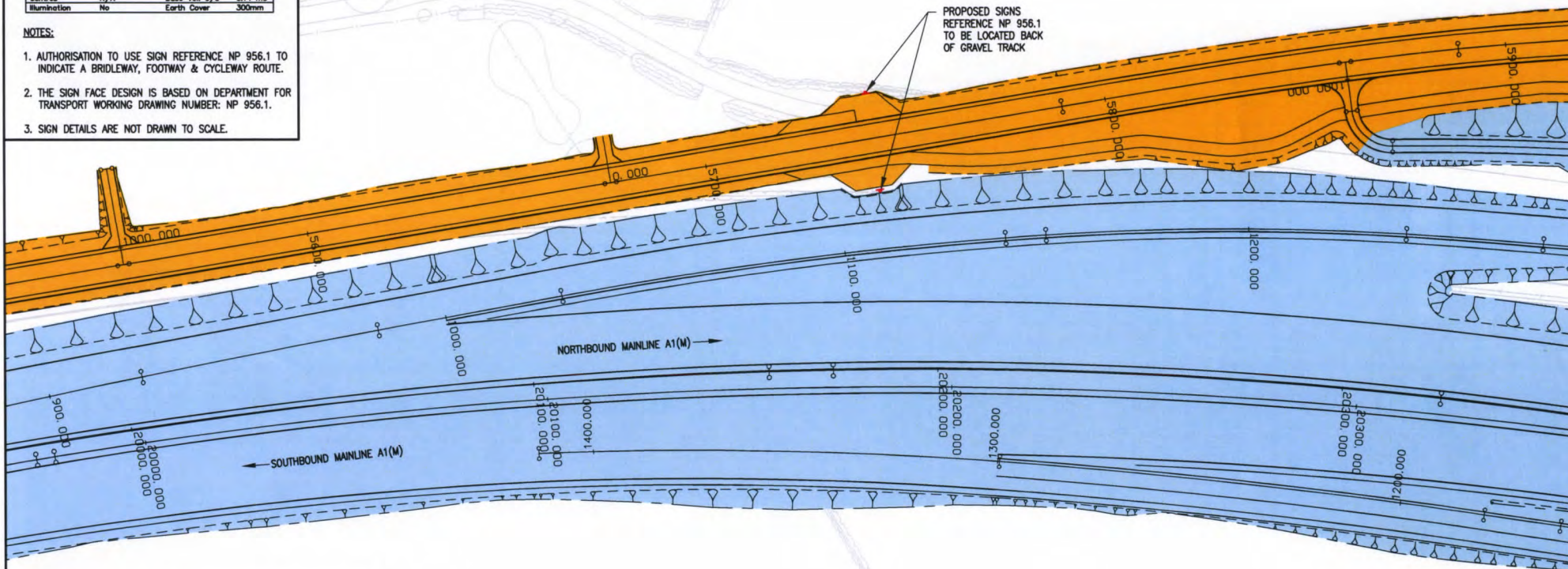
KEY:

- MAINTAINED BY HIGHWAY AGENCY
- MAINTAINED BY NORTH YORKSHIRE COUNTY COUNCIL



BACK LANE

PROPOSED SIGNS
REFERENCE NP 956.1
TO BE LOCATED BACK
OF GRAVEL TRACK



P3	22/04/11	HA COMMENTS INCORPORATED	PSN	RRS	-	-	DLP
P2	08/11/10	HA COMMENTS INCORPORATED	PSN	RRS	-	-	DLP
P1	21/01/10	ORIGINAL ISSUE	PSN	RRS	-	-	DLP
REV.	DATE	AMENDMENT DETAILS	ORIG	CHK'D	ENG	CAT	APP'D

Client: **HIGHWAYS AGENCY**

Project: **A1 DISHFORTH TO BARTON IMPROVEMENT**

Title: **NON-PRESCRIBED
NP 956.1 - NMU TRAFFIC SIGNS
BACK LANE**

Originator:
GRONTMIJ
Grove House
Mansion Gate Drive
Leeds, LS7 4DN

Tel: +44 (0) 113 262 0000
Fax: +44 (0) 113 262 0737
www.grontmij.co.uk

Lead Consultant: AECOM



Drawn: PSN	Checked: RRS	Approved: DLP	Scale: 1:1000
Date: 19/05/10	Date: 20/07/10	Date: 21/07/10	Original drawing size: 420 x 297 - A3
Drawing No. D2B-4-W-12-003-SK-008			Rev: P3