



GT50/086/0005

**ROAD TRAFFIC REGULATION ACT 1984 – SECTIONS 64 AND 65
AUTHORISATION OF TRAFFIC SIGNS AND SPECIAL DIRECTIONS**

The Secretary of State for Transport, in exercise of her powers under Sections 64 and 65 of the Road Traffic Regulation Act 1984 and of all other powers enabling her in that behalf, for the purpose of indicating parking places for disabled persons on roads for which the London Borough of Hounslow is the traffic authority, hereby:-

1. authorises the placing at the locations shown in the attached set of plans numbered GT50/086/0005-1 of a traffic sign consisting of a road marking (hereinafter referred to as "the authorised marking") conforming as to size, colour and character with that to diagram 1028.3 in the Traffic Signs Regulations 2002 (Part I of SI 2002/3113, "the 2002 Regulations") save that the length of the bays shall be 5.20m at 42 Church Road, Heston and Northumberland Avenue, Isleworth (wall of nos. 30/32 Otterburn Gardens); and 5.50m at 30 Nursery Close, Feltham and 137 Great South West Road, Hounslow; and
2. directs that, notwithstanding the provisions of Direction 24(1) of the Traffic Signs General Directions 2002 (Part II of SI 2002/3113), the authorised marking shall only be used with the sign to diagram 661A in Schedule 2 to the 2002 Regulations; and
3. directs that it is a condition of this authorisation that the authorised marking may be placed only to indicate the effect of a corresponding Traffic Order; and




GT50/086/0005

4. directs, without prejudice to any statutory provision to the like effect, that it is a condition of this authorisation that the placing of the authorised marking on the said roads shall continue to have effect only until such day as may be appointed by one month's notice given by the Secretary of State in writing to the traffic authority for the removal or alteration of the authorised marking and on that day the said authorisation shall, without prejudice to the giving of any further authorisation or direction, cease to have effect.


The provisions of Regulations 12 and 31 of the 2002 Regulations shall apply to the authorised marking in the same manner as they apply to the road marking to diagram 1028.3 in Schedule 6 to those Regulations.

Dated 13 January 2012

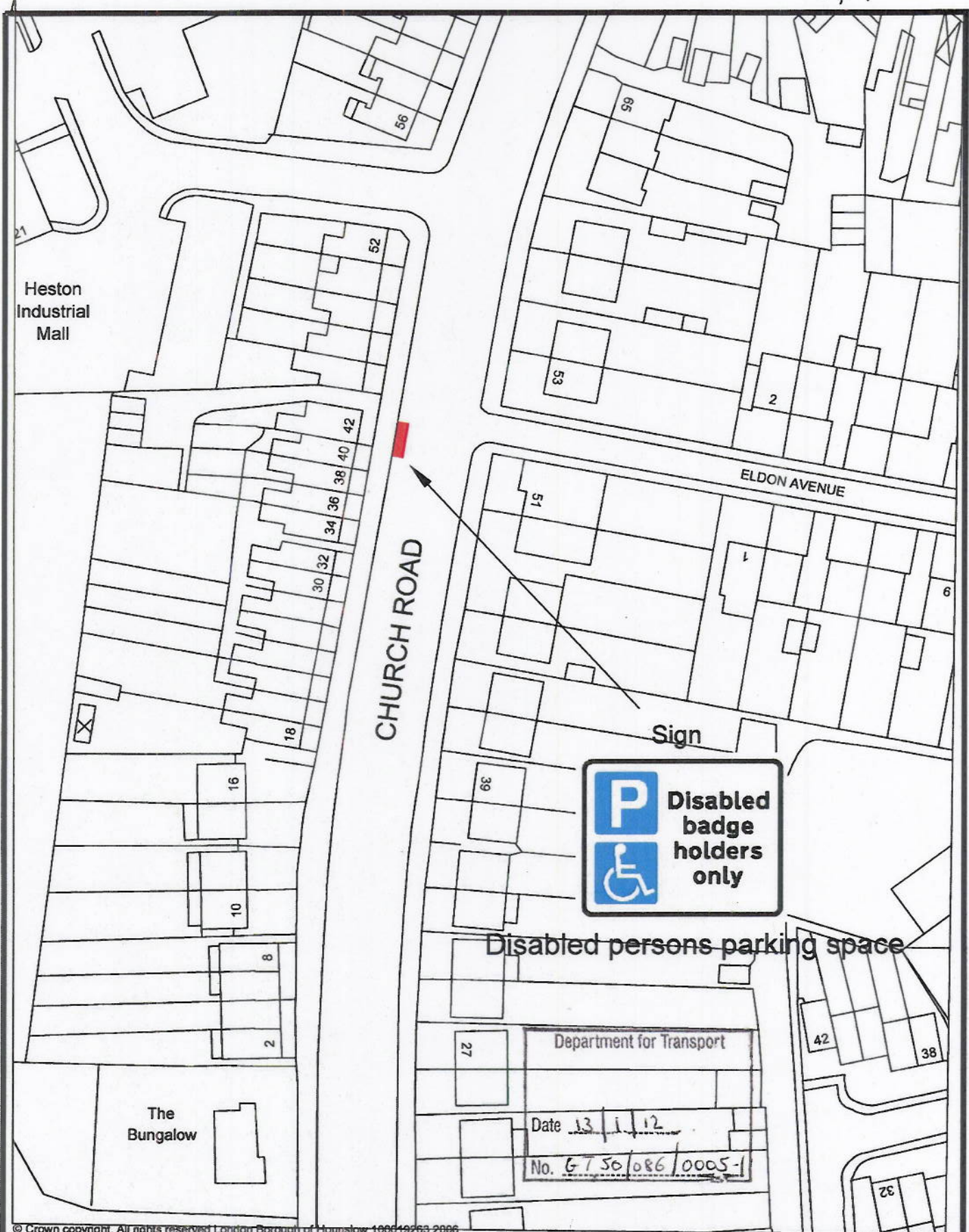
Signed by authority of the Secretary of State





A Delegated Official of the Department for Transport

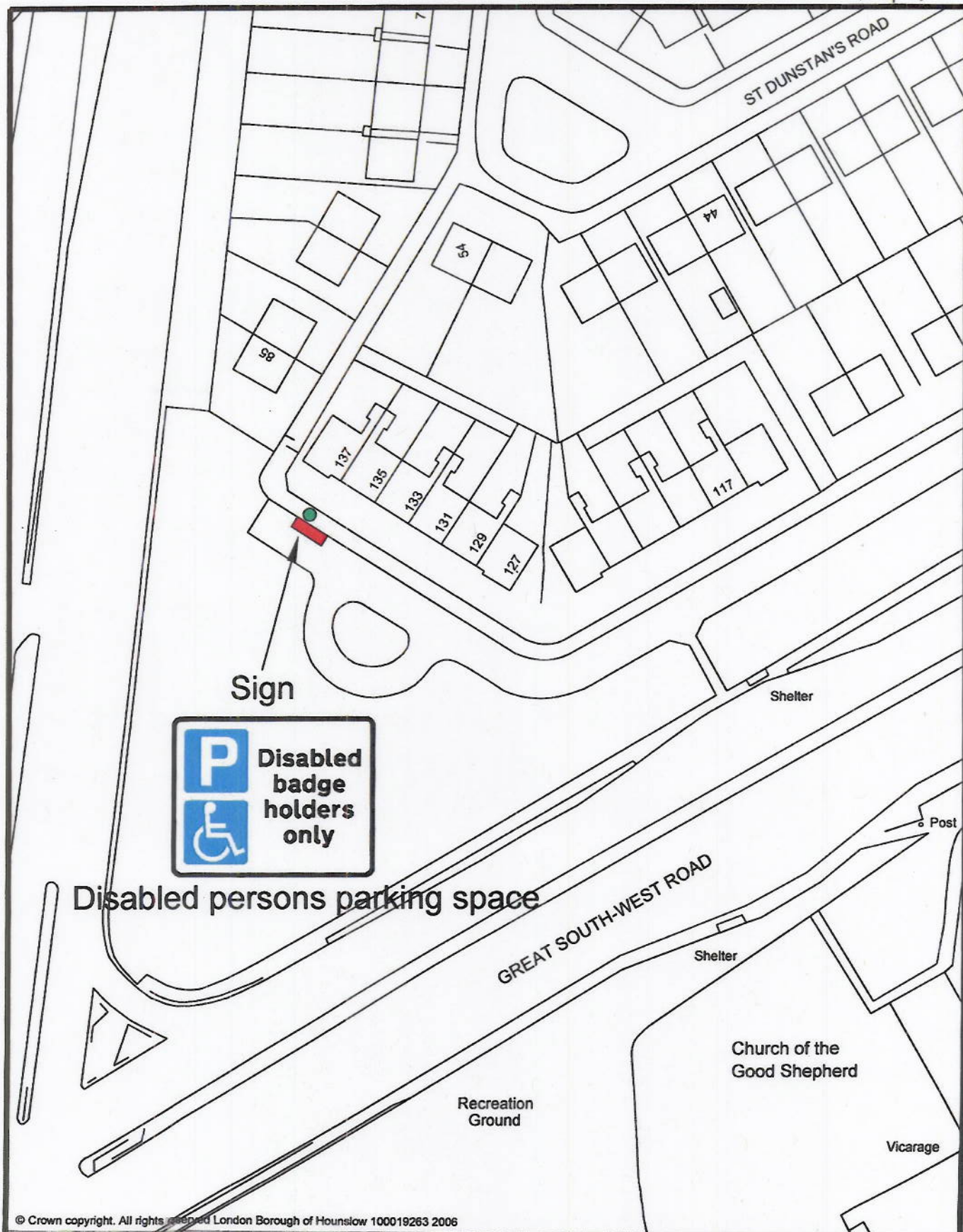


194



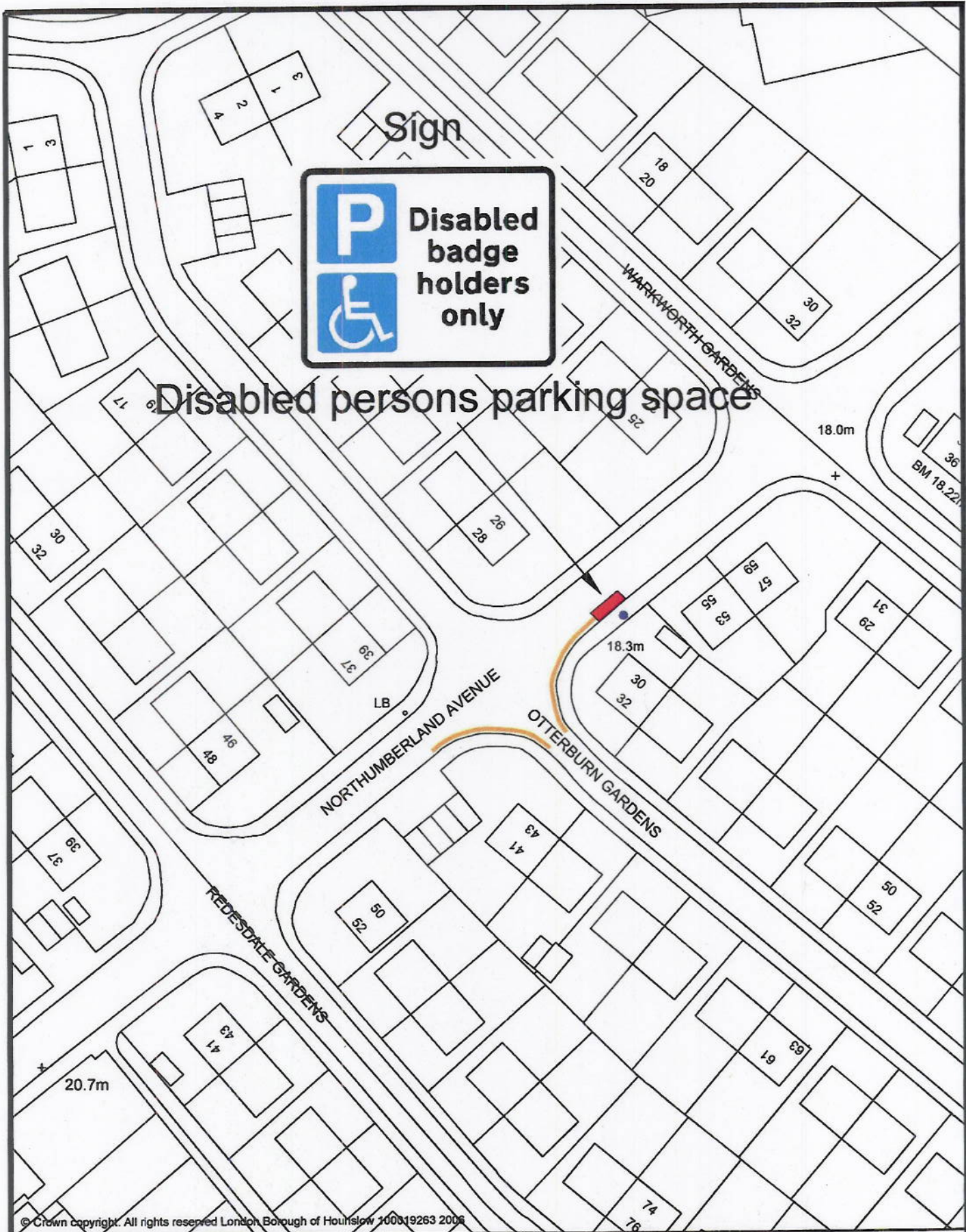
© Crown copyright. All rights reserved London Borough of Hounslow 100019263-2006

		Church Road, Heston - Proposed disabled parking space			
Drawn by: I.Sohal		<small>This map is based upon Ordnance Survey material with the permission of Ordnance Survey on behalf of the Controller of Her Majesty's Stationery Office © Crown copyright. Unauthorised reproduction infringes Crown copyright and may lead to prosecution or civil proceedings. London Borough of Hounslow 100019263 2004</small>		London Borough of Hounslow	
Scale 1:750	Size: A4	Date: September 2011	Michael Jordon, Director of Environment, The Civic Centre, Lampton, Hounslow, TW3 4DN		



© Crown copyright. All rights reserved London Borough of Hounslow 100019263 2006

	Great South West Road, Hounslow - Proposed disabled parking space			 <div>London Borough of Hounslow</div>
	Drawn by: I.Sohal		<small>This map is based upon Ordnance Survey material with the permission of Ordnance Survey on behalf of the Controller of Her Majesty's Stationery Office © Crown copyright. Unauthorised reproduction infringes Crown copyright and may lead to prosecution or civil proceedings. London Borough of Hounslow 100019263 2004</small>	
	Scale 1:750	Size: A4	Date: October 2011	
				London Borough of Hounslow Michael Jordon, Director of Environment, The Civic Centre, Lampton, Hounslow, TW3 4DN



© Crown copyright. All rights reserved London Borough of Hounslow 100019263 2006

Northumberland Avenue, Brentford - Proposed disabled parking space



**London Borough
of Hounslow**

Drawn by: I.Sahal

This map is based upon Ordnance Survey material with the permission of Ordnance Survey on behalf of the Controller of Her Majesty's Stationery Office © Crown copyright. Unauthorised reproduction infringes Crown copyright and may lead to prosecution or civil proceedings.
London Borough of Hounslow 100019263 2004

Scale 1:750

Size: A4

Date: September 2011

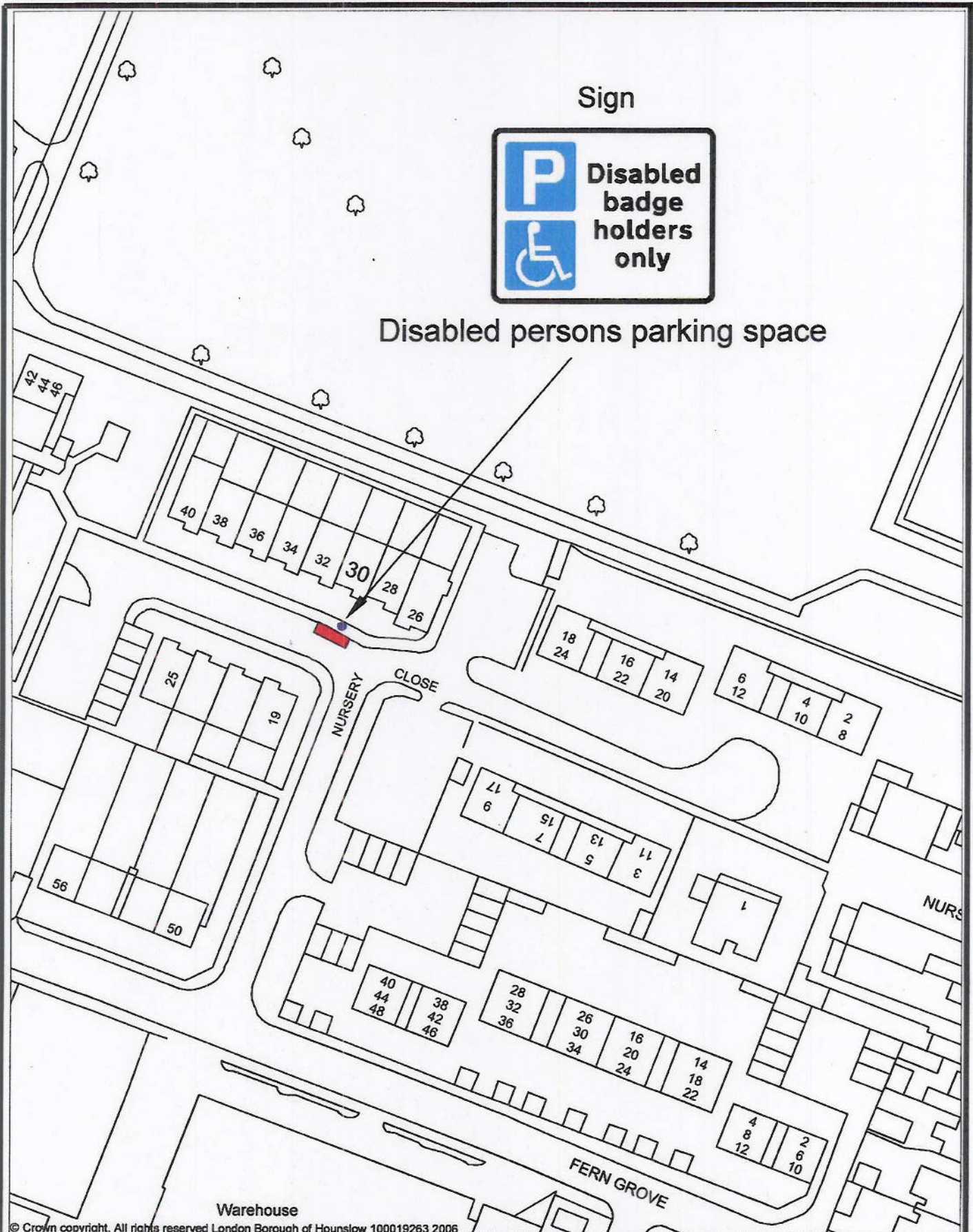
London Borough of Hounslow

Michael Jordan,
Director of Environment,
The Civic Centre, Lampton, Hounslow, TW3 4DN

Sign



Disabled persons parking space



© Crown copyright. All rights reserved London Borough of Hounslow 100019263 2006

Nursery Close, Feltham - Proposed disabled parking space



Drawn by: I.Sohal

This map is based upon Ordnance Survey material with the permission of Ordnance Survey on behalf of the Controller of Her Majesty's Stationery Office © Crown copyright. Unauthorised reproduction infringes Crown copyright and may lead to prosecution or civil proceedings. London Borough of Hounslow 100019263 2004

Scale 1:750

Size: A4

Date: September 2011

London Borough of Hounslow

Michael Jordon,
Director of Environment,
The Civic Centre, Lampton, Hounslow, TW3 4DN

