



GT50/139/0050

**ROAD TRAFFIC REGULATION ACT 1984 – SECTIONS 64 AND 65
AUTHORISATION OF TRAFFIC SIGNS AND SPECIAL DIRECTIONS**

The Secretary of State for Transport, in exercise of her powers under Section 64 of the Road Traffic Regulation Act 1984, and of all other powers enabling her in that behalf, for the purpose of directing cyclists on roads on the Transport for London Cycle Superhighways network hereby:-

1. authorises the erection at appropriate sites on the said roads, of a traffic sign (hereinafter referred to as “the authorised sign”) conforming as to size, colour and character with the sign shown in the attached drawing numbered GT50/139/0050-1 save that the route code identifier may be varied or omitted as appropriate; and
2. directs, without prejudice to any statutory provision to the like effect that it is a condition of this authorisation that the erection of the authorised sign at or near the said sites shall continue to have effect only until such day as may be appointed by one month’s notice given by the Secretary of State in writing to the traffic authority for the removal or alteration of the authorised sign and on that day the said authorisation shall, without prejudice to the giving of any further authorisation or direction, cease to have effect.




GT50/139/0050


The provisions of Regulation 12 of the Traffic Signs Regulations 2002 (S.I. 2002 No.3113) shall apply to the authorised sign in the same manner as they apply to the sign to diagram 2602.2 in Schedule 7 Part VII to those Regulations.

Dated 24 January 2012

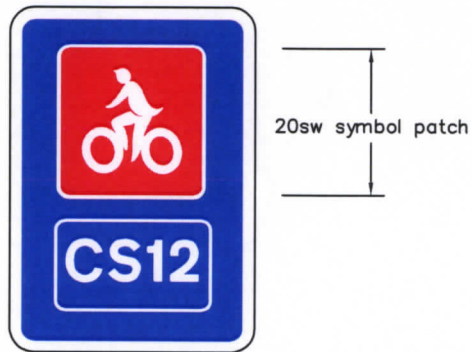
Signed by authority of the Secretary of State

.....


A Delegated Official of the Department for Transport



Drawing number / Rev
 JC0058A0/11/TD/1200/007



Scheme Ref. BCS	
Sign Ref. Enlarged Repeater	x-height 25.0
Letter colour WHITE	SIGN FACE
Background BLUE	Width 210mm
Border WHITE	Height 300mm
Material Class RA2 (12899-1:2007)	Area 0.06sq.m

Department for Transport
 Date 24/1/12
 No. GTSO/139/0050-1

Notes:

1. Barclays Cycle Superhighway "Repeater" sign is a variant of TSRGD Diag. 2602.2.
2. "Repeater" signs are intended to be used at regular intervals along the cycle route.
3. The cycle superhighway rubine red symbol patch for the proposed "Repeater" sign is 20 sw (stroke width) and with additional white $\frac{1}{2}$ sw border.

0	20/09/11	For DfT Approval	DW	ML	TJP	TJP
Rev	Rev. Date	Purpose of revision	Drawn	Checked	Reviewed	Approved

JACOBS Consultancy
 Tower Bridge Court, 224/226 Tower Bridge Road, London, SE1 2UP
 Tel:+44(0)20 7403 3330 Fax:+44(0)20 7939 1418
 www.jacobs.com

Client
 Transport for London

Project
 Barclays Cycle Superhighway
 Route 12

Drawing title
 Cycle Direction Reassurance signs
 (Enlarged "Repeater" sign
 with blue number patch)

Drawing status
 For DfT Approval

Scale
 1:1000@ A4 DO NOT SCALE

Jacobs No.
 JC0058A0

Drawing number
 JC0058A0/11/TD/1200/007

Rev
 0

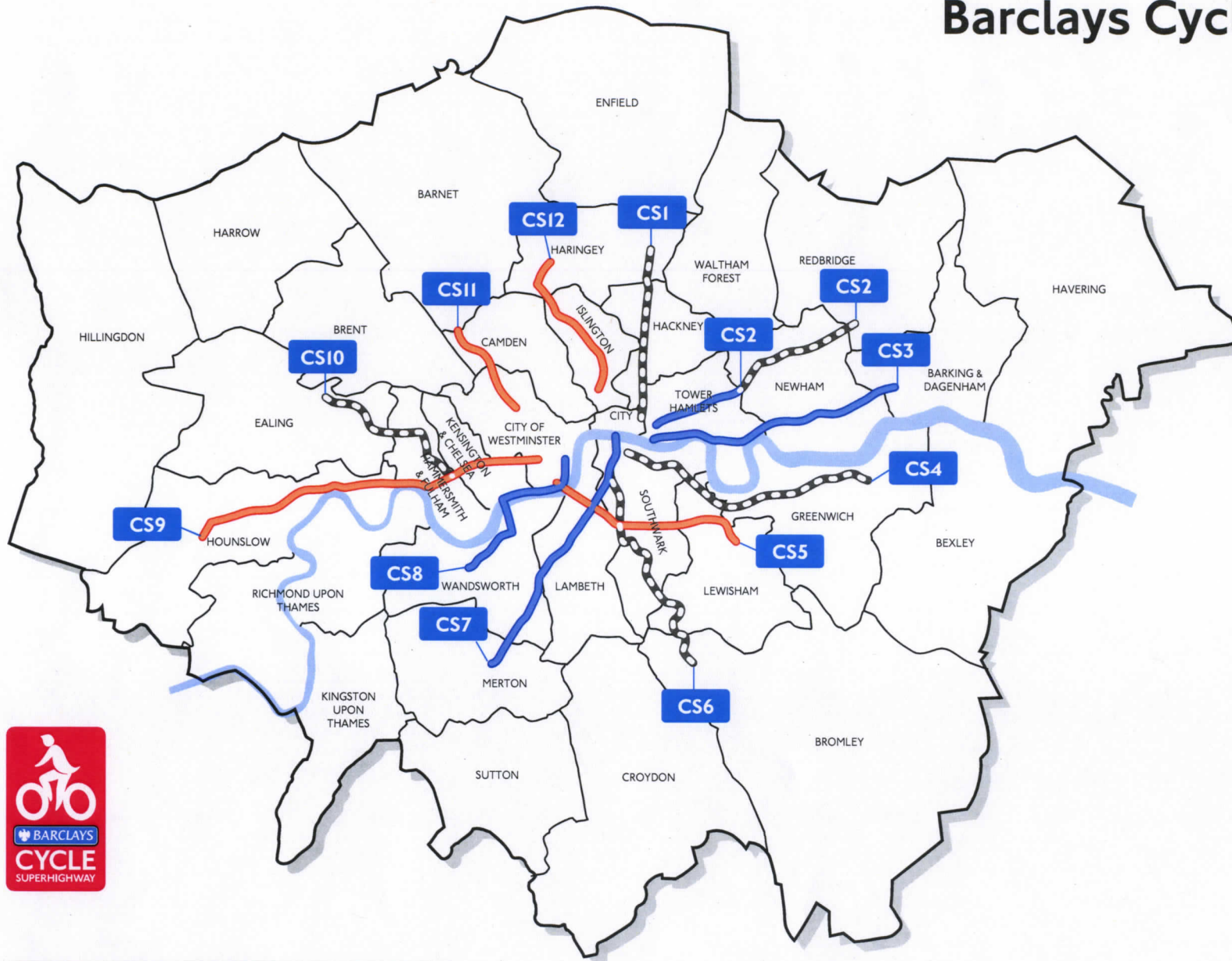
This drawing is not to be used in whole or part other than for the intended purpose and project as defined on this drawing. Refer to the contract for full terms and conditions.

W:\Jacobs\CAD\Users\20061 Templates\Jacobs-A4-Landscape.dwt - 29/09/2006 15:57 - smarshment

Reproduced from the Ordnance Survey material with the permission of Ordnance Survey on behalf of the Controller of Her Majesty's Stationery Office Crown Copyright. Unauthorised reproduction infringes Crown Copyright and may lead to prosecution or civil proceedings.
 Transport for London Licence number LA 100032379 2010.

Barclays Cycle Superhighways

Indicative Routes Map



- CS1** Tottenham to City (A10)
- CS2** Bow to Aldgate (A11)
Ilford to Bow (A118-A11)
- CS3** Barking to Tower Gateway (A13)
- CS4** Woolwich to London Bridge (A206 - A200)
- CS5** Lewisham to Victoria (A20-A202)
- CS6** Penge to City (Borough roads)
- CS7** Merton to City (A24-A3)
- CS8** Wandsworth to Westminster (A3205-A3216-A3212)
- CS9** Hounslow to Hyde Park (Borough roads)
- CS10** Park Royal to Hyde Park (A40-borough roads)
- CS11** West Hampstead to Marylebone (A41)
- CS12** Muswell Hill to City (A1)



— Route launched
— To be launched in 2013
 Planned future routes subject to consultation

