



GT50/082/0012

**ROAD TRAFFIC REGULATION ACT 1984 – SECTIONS 64 AND 65  
AUTHORISATION OF TRAFFIC SIGNS AND SPECIAL DIRECTIONS**

The Secretary of State for Transport, in exercise of her powers under Sections 64 and 65 of the Road Traffic Regulation Act 1984 and of all other powers enabling her in that behalf, for the purpose of indicating parking places for disabled persons on roads for which the London Borough of Haringey is the traffic authority, hereby:-

1. authorises the placing at the locations shown in the attached set of plans numbered GT50/082/0012-1 of a traffic sign consisting of a road marking (hereinafter referred to as “the authorised marking”) conforming as to size, colour and character with that to diagram 1028.3 in the Traffic Signs Regulations 2002 (Part I of SI 2002/3113, “the 2002 Regulations”) save that the length of the bays shall be as shown in the said set of plans; and
2. directs that, notwithstanding the provisions of Direction 24(1) of the Traffic Signs General Directions 2002 (Part II of SI 2002/3113), the authorised marking shall only be used with the sign to diagram 661A in Schedule 2 to the 2002 Regulations; and
3. directs that it is a condition of this authorisation that the authorised marking may be placed only to indicate the effect of a corresponding Traffic Order; and




GT50/082/0012

4. directs, without prejudice to any statutory provision to the like effect, that it is a condition of this authorisation that the placing of the authorised marking on the said roads shall continue to have effect only until such day as may be appointed by one month's notice given by the Secretary of State in writing to the traffic authority for the removal or alteration of the authorised marking and on that day the said authorisation shall, without prejudice to the giving of any further authorisation or direction, cease to have effect.


The provisions of Regulations 12 and 31 of the 2002 Regulations shall apply to the authorised marking in the same manner as they apply to the road marking to diagram 1028.3 in Schedule 6 to those Regulations.

Dated ... 20 January ... 2012

Signed by authority of the Secretary of State



A Delegated Official of the Department for Transport

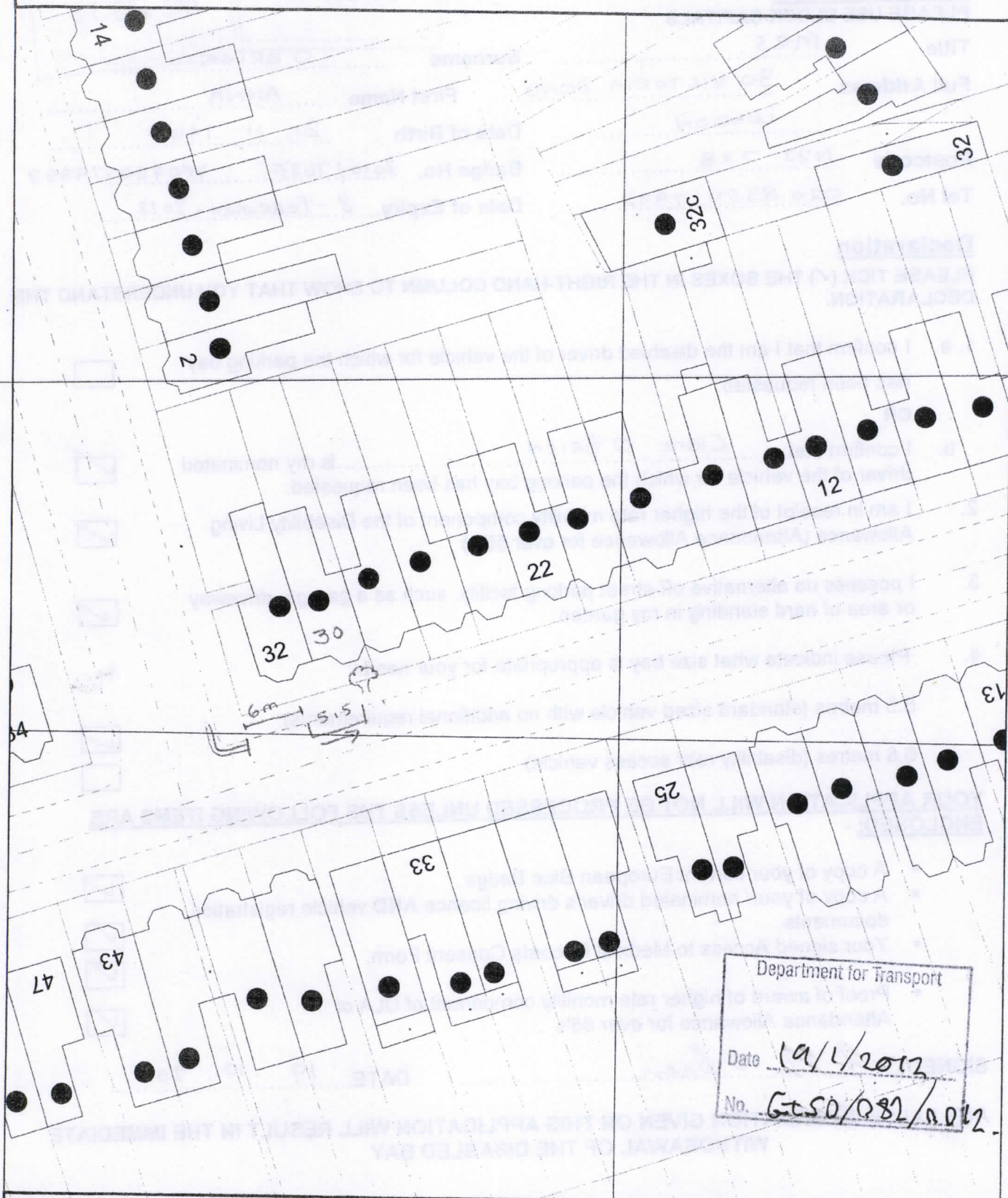





Section: Highways, Street Scene

Date: 24/10/2011

Scale: 1:500



Location: 30 Victoria Road N22

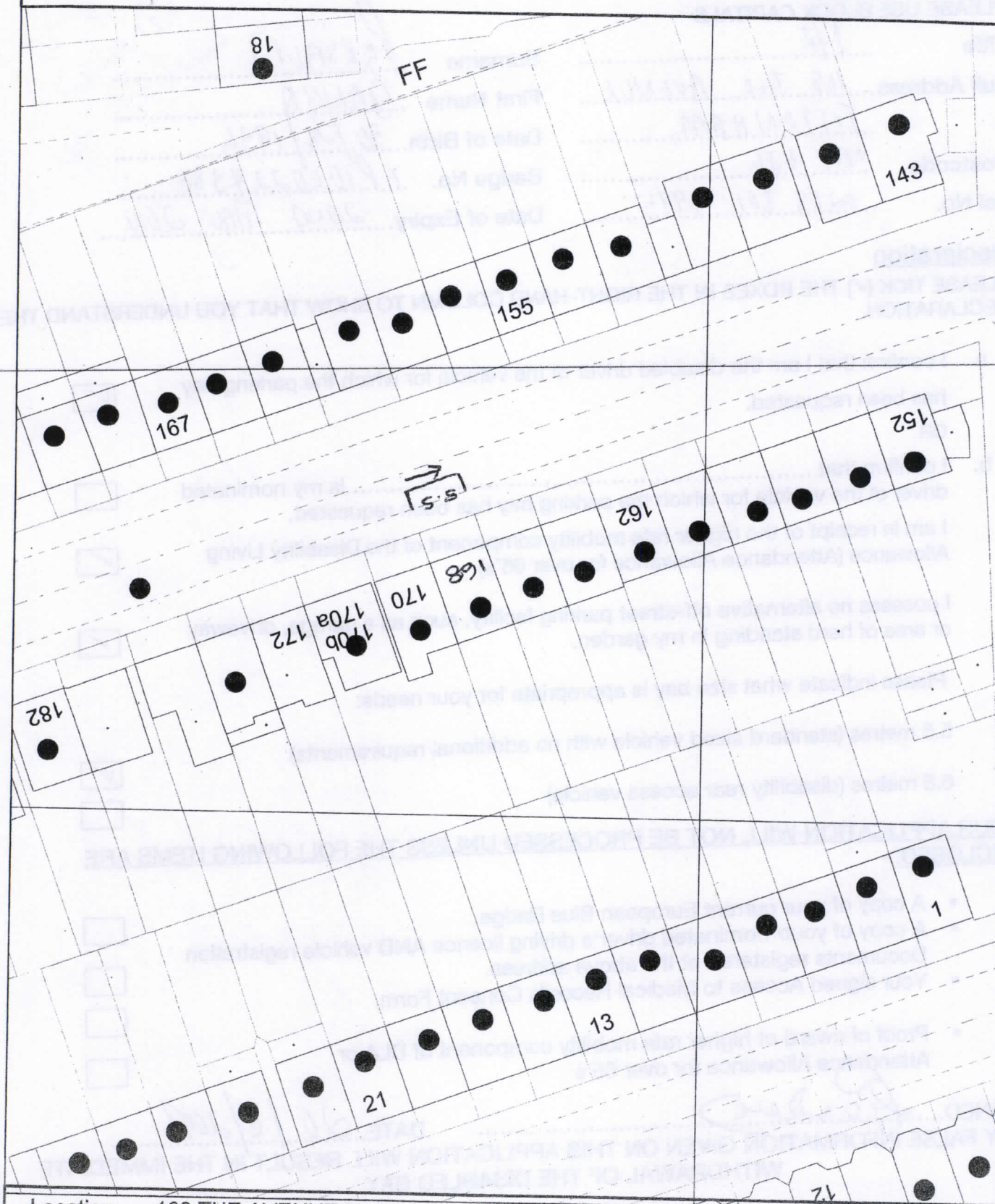

Based upon the Ordnance Survey map with the permission of the Controller of Her Majesty's Stationery Office  
Crown copyright reserved. Licence No. 100019199 2007



Section: Highways, Street Scene

Date: 03/11/2011

Scale: 1:500

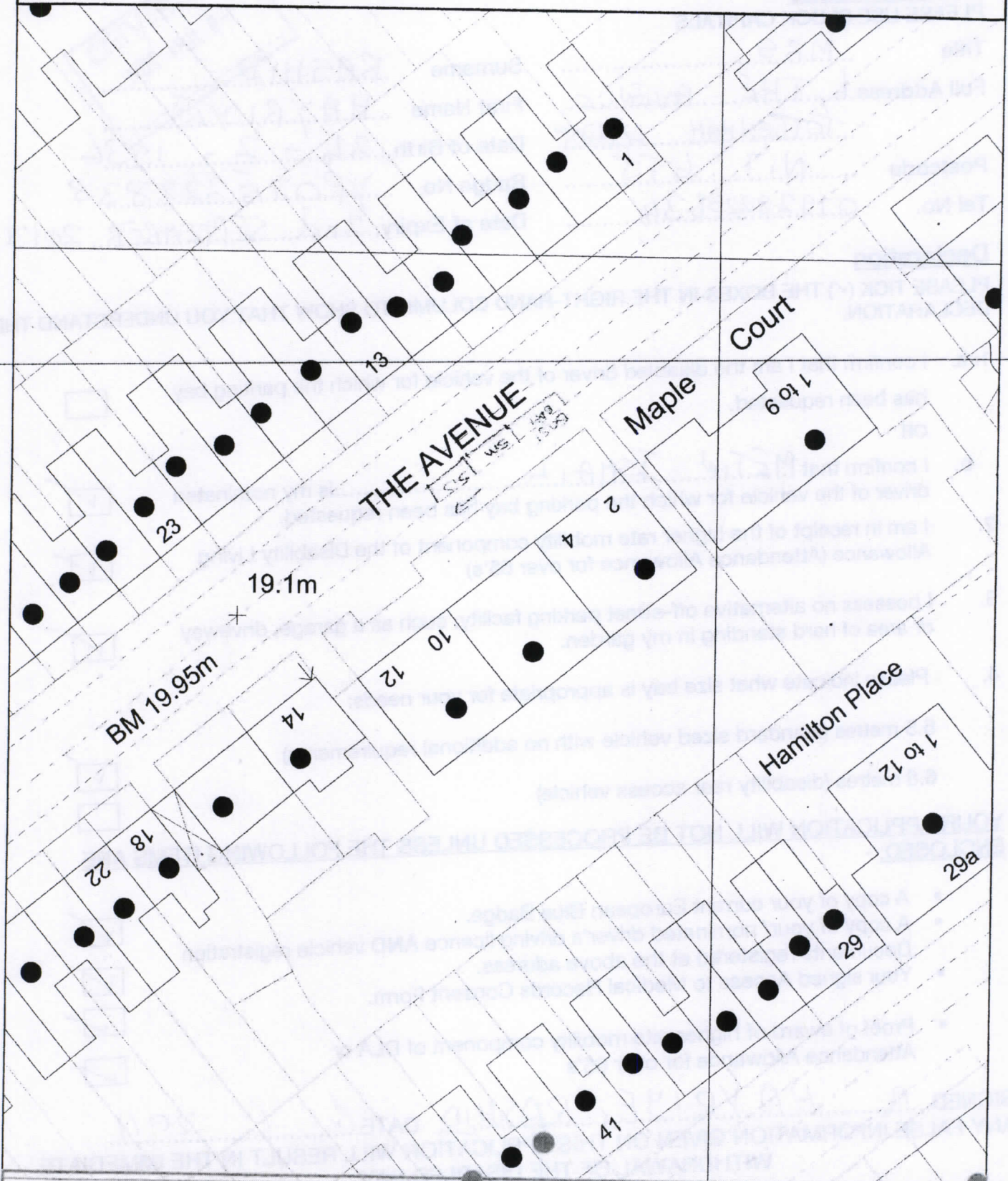


Location: 168 THE AVENUE N17

Based upon the Ordnance Survey map with the permission of the Controller of Her Majesty's Stationery Office  
Crown copyright reserved. Licence No. 100019199 2007



Section: Highways, Street Scene  
Date: 27/09/2011  
Scale: 1:500

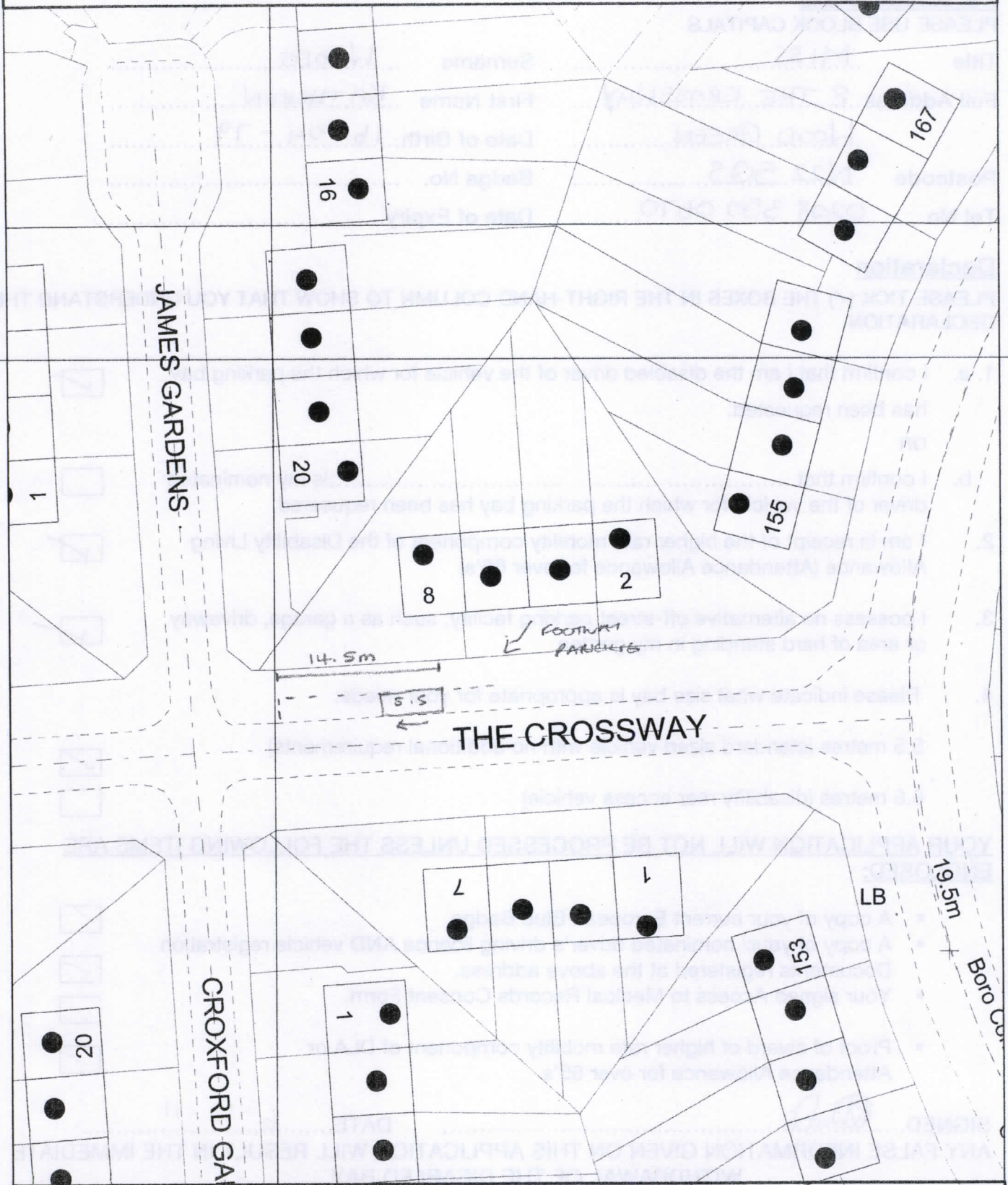


Location: 6 THE AVENUE N17

Based upon the Ordnance Survey map with the permission of the Controller of Her Majesty's Stationery Office  
Crown copyright reserved. Licence No. 100019199 2007



Section: Highways, Street Scene  
Date: 06/10/2011  
Scale: 1:500



Location: 8 THE CROSSWAY N22


Based upon the Ordnance Survey map with the permission of the Controller of Her Majesty's Stationery Office  
Crown copyright reserved. Licence No. 100019199 2007



Section: Highways, Street Scene

Date: 27/09/2011

Scale: 1:500




Location: 46 STANHOPE GARDENS N4

Based upon the Ordnance Survey map with the permission of the Controller of Her Majesty's Stationery Office  
Crown copyright reserved. Licence No. 100019199 2007

Section: Highways, Street Scene

Date: 27/09/2011

Scale: 1:500



HARPER'S YARD

RUSKIN ROAD

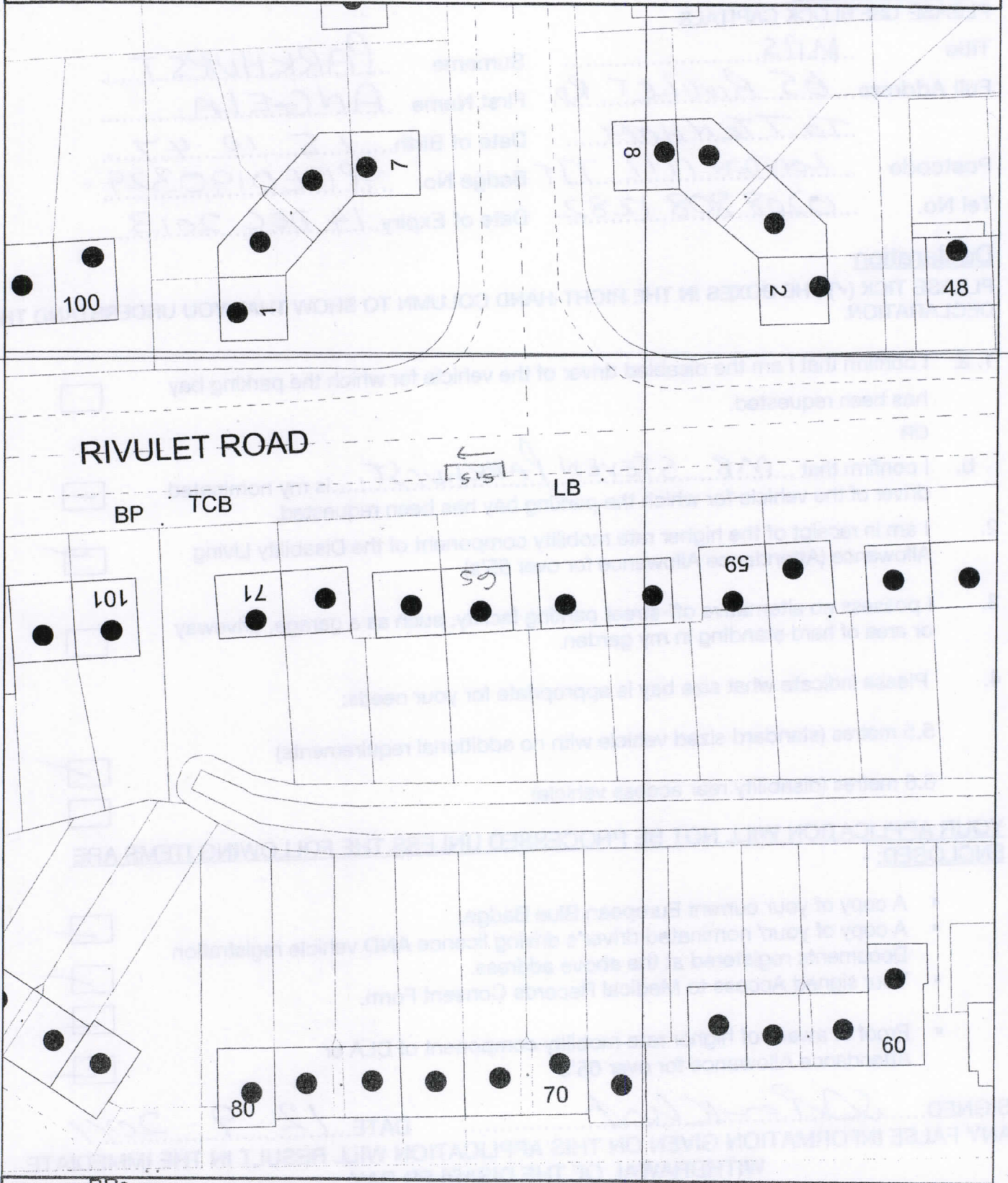

Location: 17 RUSKIN ROAD N17

Based upon the Ordnance Survey map with the permission of the Controller of Her Majesty's Stationery Office

Crown copyright reserved. Licence No. 100019199 2007



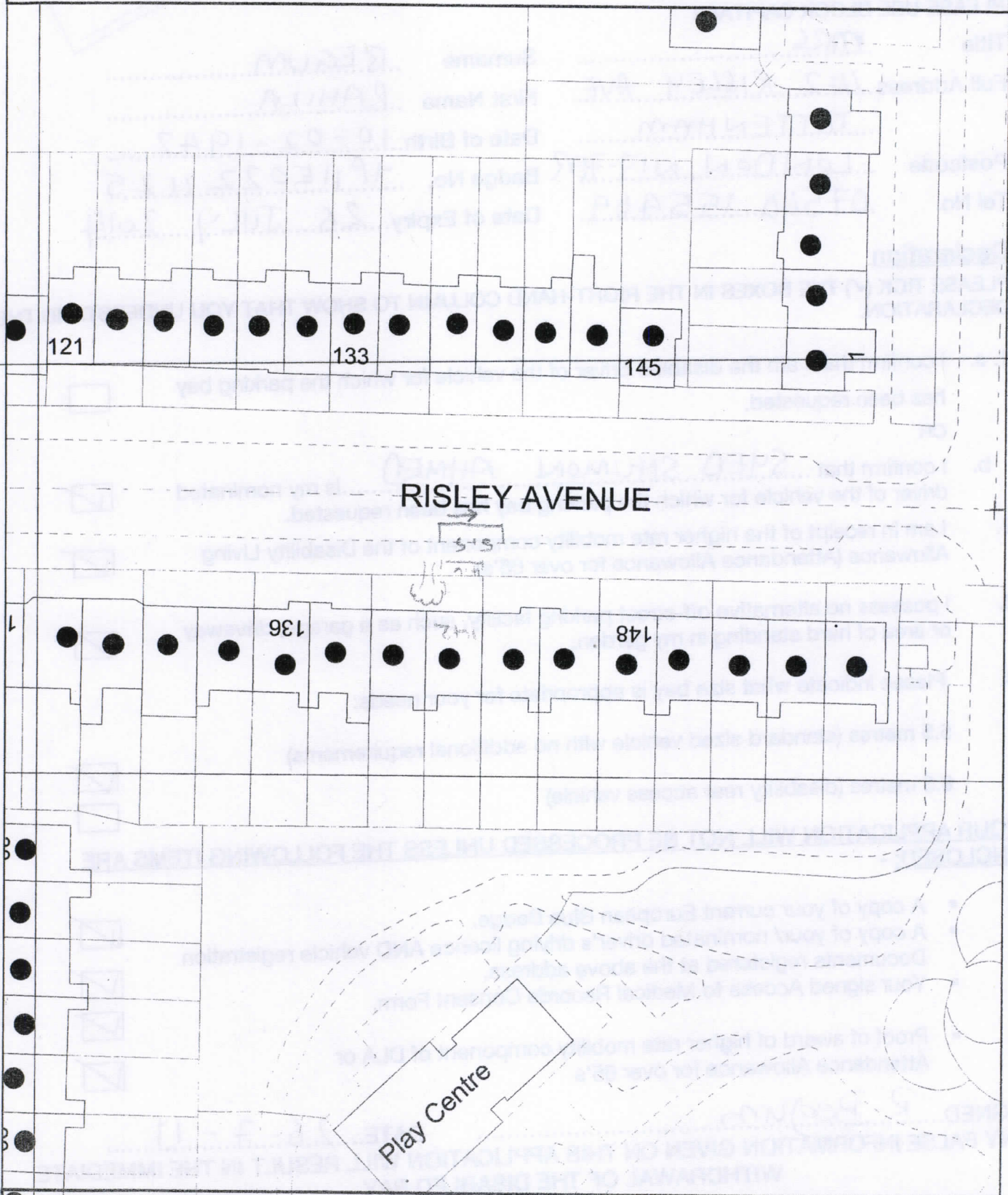

Section: Highways, Street Scene  
Date: 27/09/2011  
Scale: 1:500



Location: 65 RIVULET ROAD N17

Based upon the Ordnance Survey map with the permission of the Controller of Her Majesty's Stationery Office  
Crown copyright reserved. Licence No. 100019199 2007

Section: Highways, Street Scene  
Date: 27/09/2011  
Scale: 1:500



Location: 142 RISLEY AVENUE N17

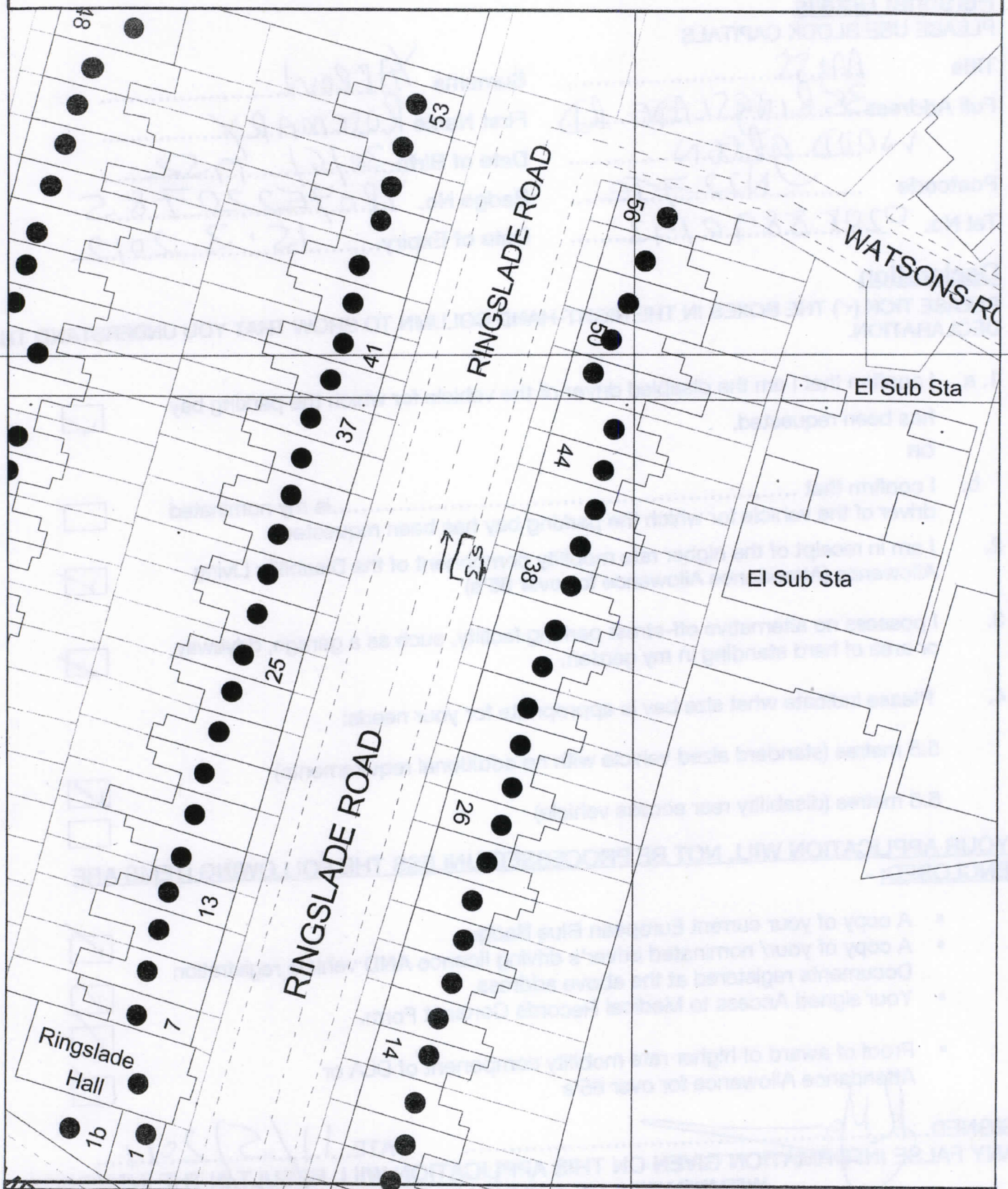
Based upon the Ordnance Survey map with the permission of the Controller of Her Majesty's Stationery Office  
Crown copyright reserved. Licence No. 100019199 2007



Section: Highways, Street Scene

Date: 27/09/2011

Scale: 1:500



Location: 38 RINGSLADE ROAD N22

Based upon the Ordnance Survey map with the permission of the Controller of Her Majesty's Stationery Office  
Crown copyright reserved. Licence No. 100019199 2007



Section: Highways, Street Scene  
Date: 06/10/2011  
Scale: 1:500



PARKHURST ROAD

5.5

31.4m

Location: 8 PARKHURST ROAD N22

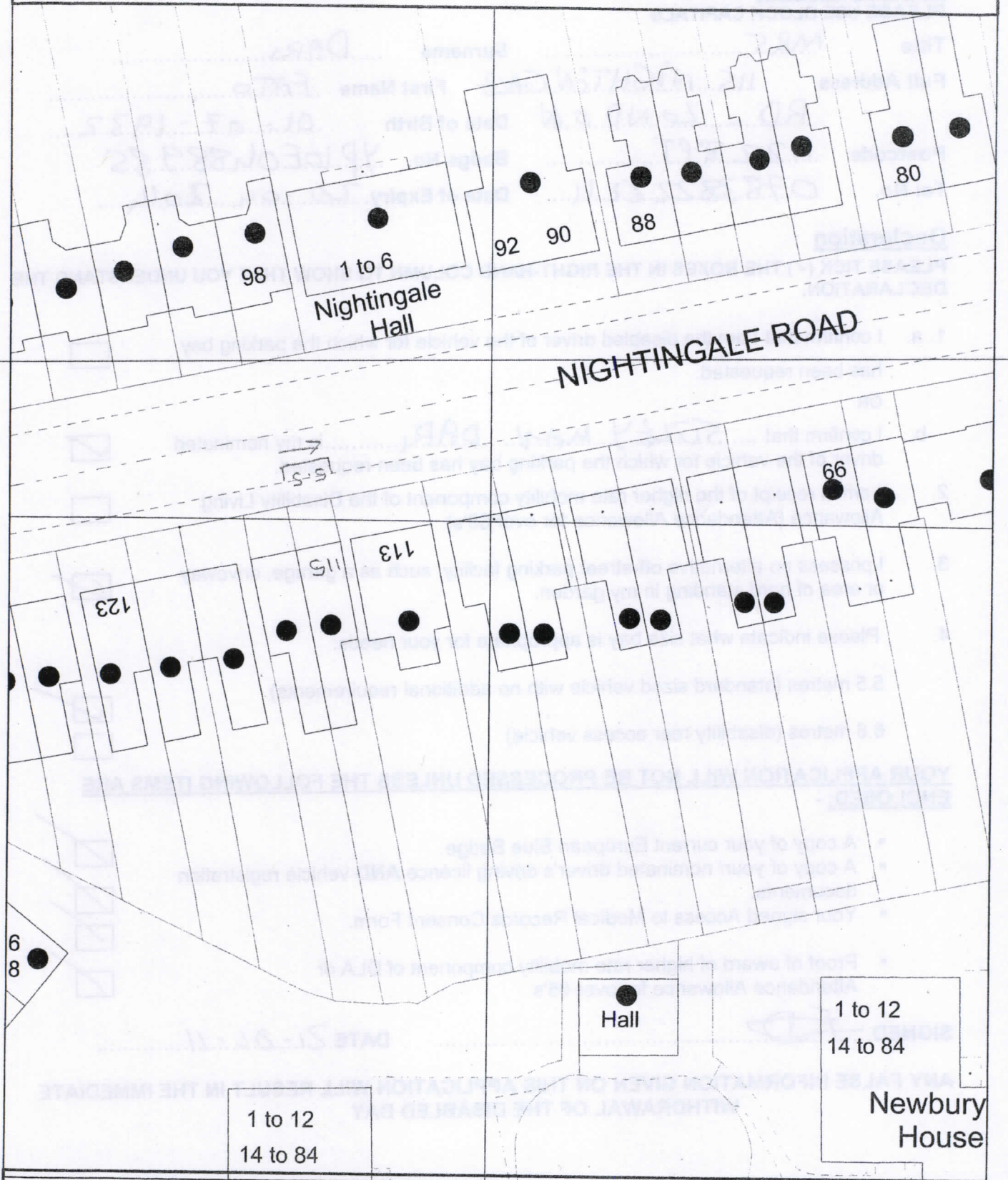

Based upon the Ordnance Survey map with the permission of the Controller of Her Majesty's Stationery Office  
Crown copyright reserved. Licence No. 100019199 2007



Section: Highways, Street Scene

Date: 27/09/2011

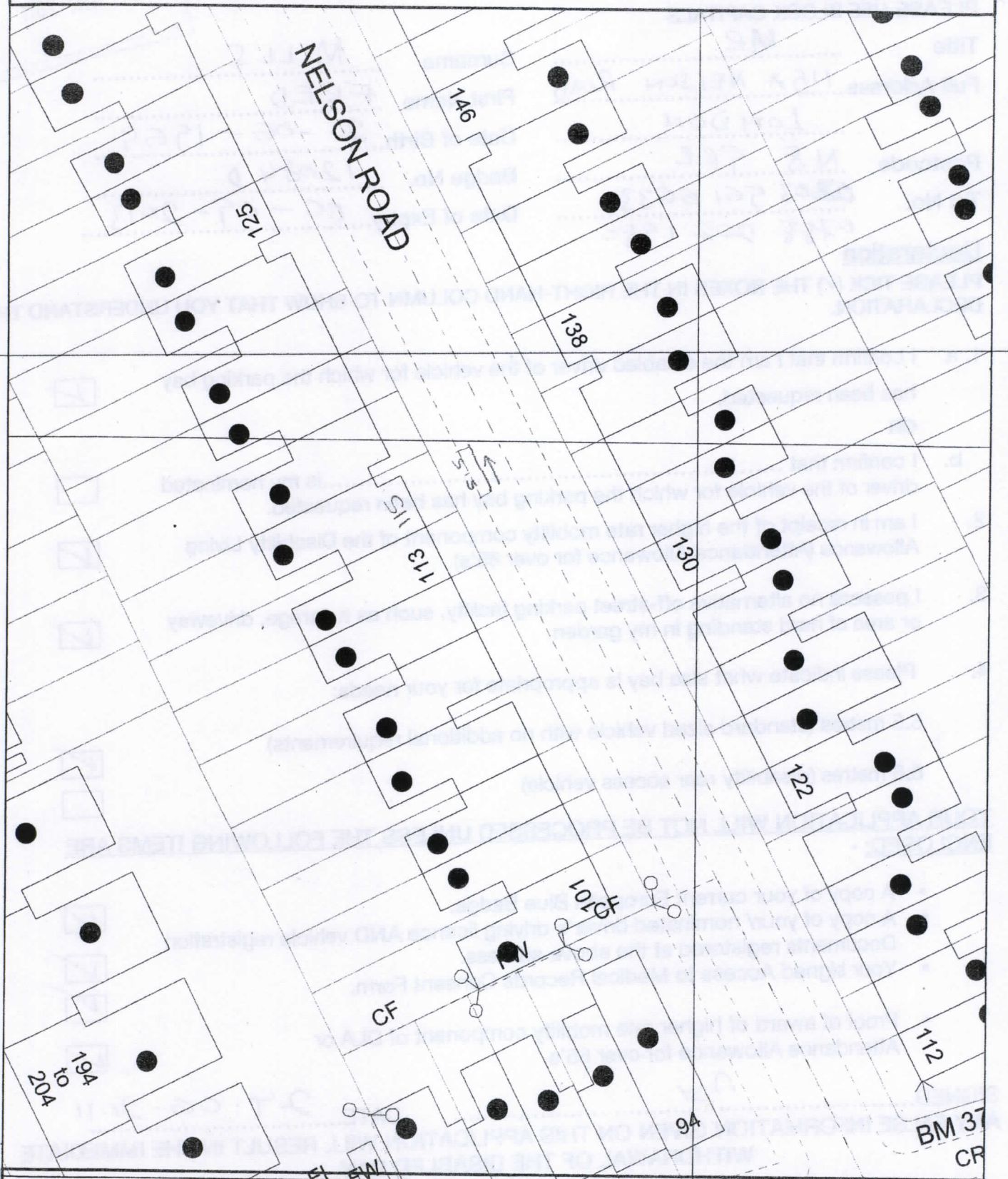
Scale: 1:500



Location: 115 NIGHTINGALE ROAD N22

Based upon the Ordnance Survey map with the permission of the Controller of Her Majesty's Stationery Office  
Crown copyright reserved. Licence No. 100019199 2007





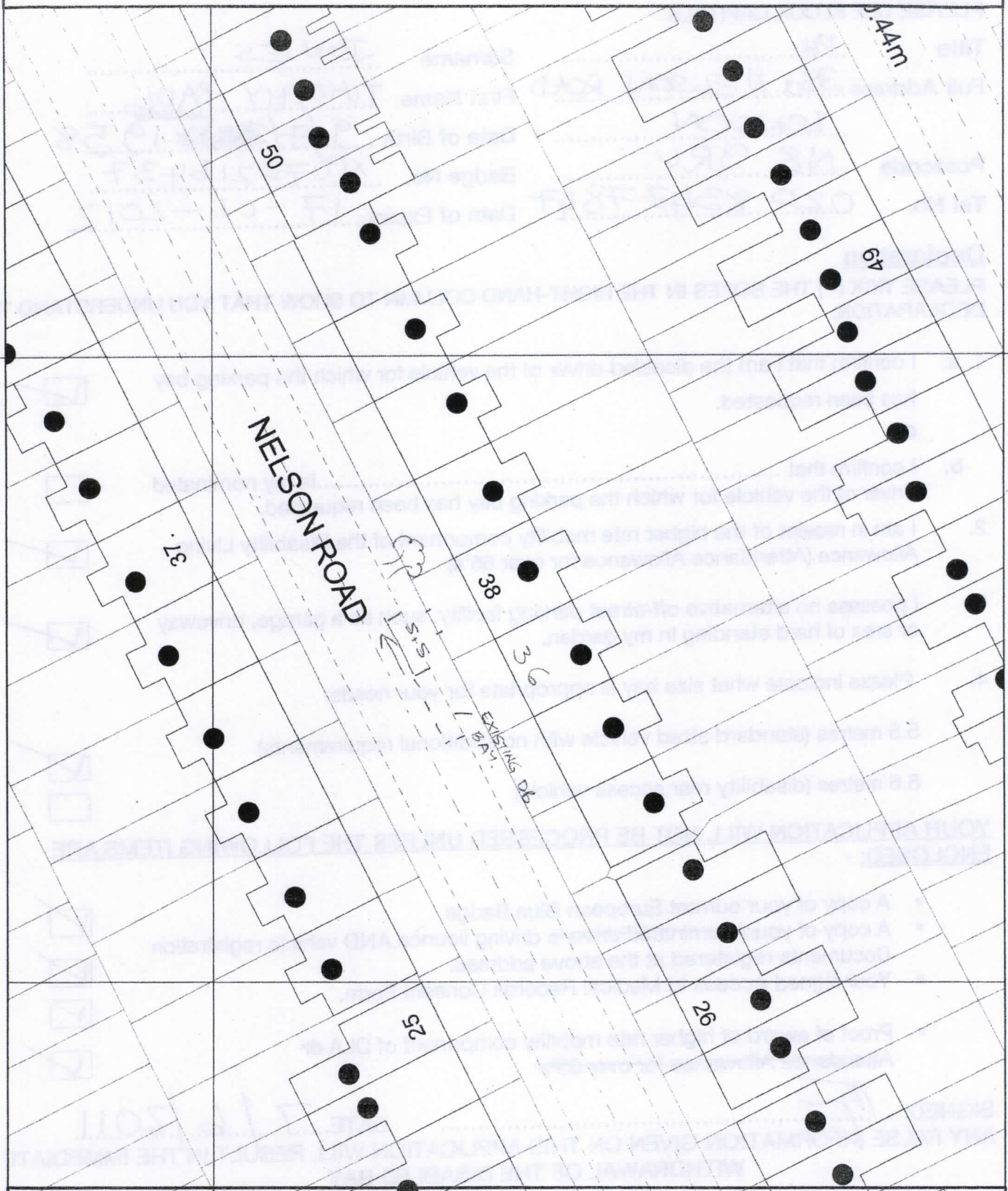
Based upon the Ordnance Survey map with the permission of the Controller of Her Majesty's Stationery Office  
Crown copyright reserved. Licence No. 100019199 2007



Section: Highways, Street Scene

Date: 27/09/2011

Scale: 1:500



Location: 38A NELSON ROAD N8

Based upon the Ordnance Survey map with the permission of the Controller of Her Majesty's Stationery Office  
Crown copyright reserved. Licence No. 100019199 2007

Section: Highways, Street Scene  
Date: 27/09/2011  
Scale: 1:500



FF

WOODLAND  
RISE

142

140

138

136

126

124

95.5m

MUSWELL HILL

WOODLAND  
GARDENS

FF

Location: 23 MUSWELL HILL ROAD N10

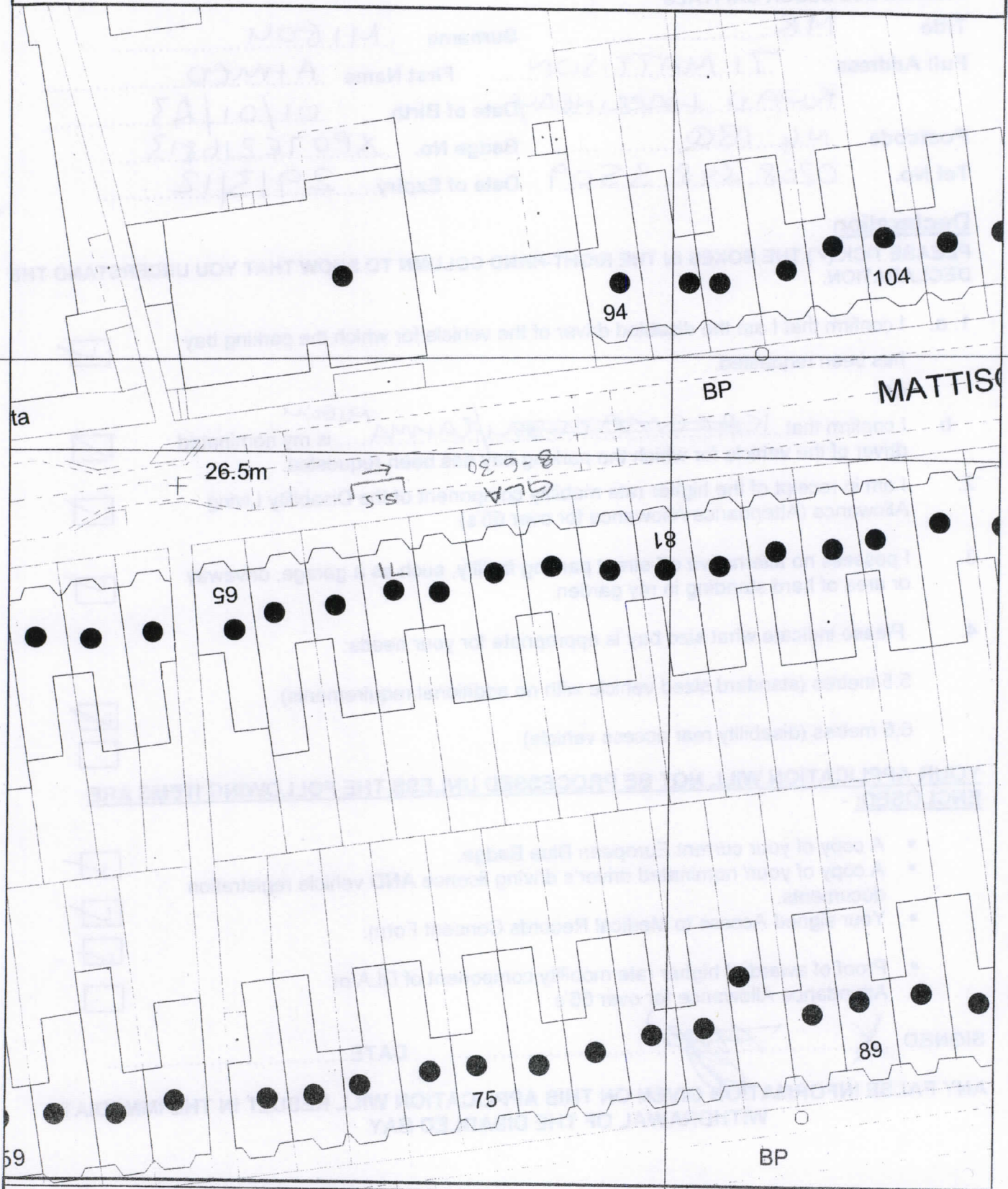

Based upon the Ordnance Survey map with the permission of the Controller of Her Majesty's Stationery Office  
Crown copyright reserved. Licence No. 100019199 2007



Section: Highways, Street Scene

Date: 24/10/2011

Scale: 1:500



Location: 71 Mattison Road N4

Based upon the Ordnance Survey map with the permission of the Controller of Her Majesty's Stationery Office  
Crown copyright reserved. Licence No. 100019199 2007

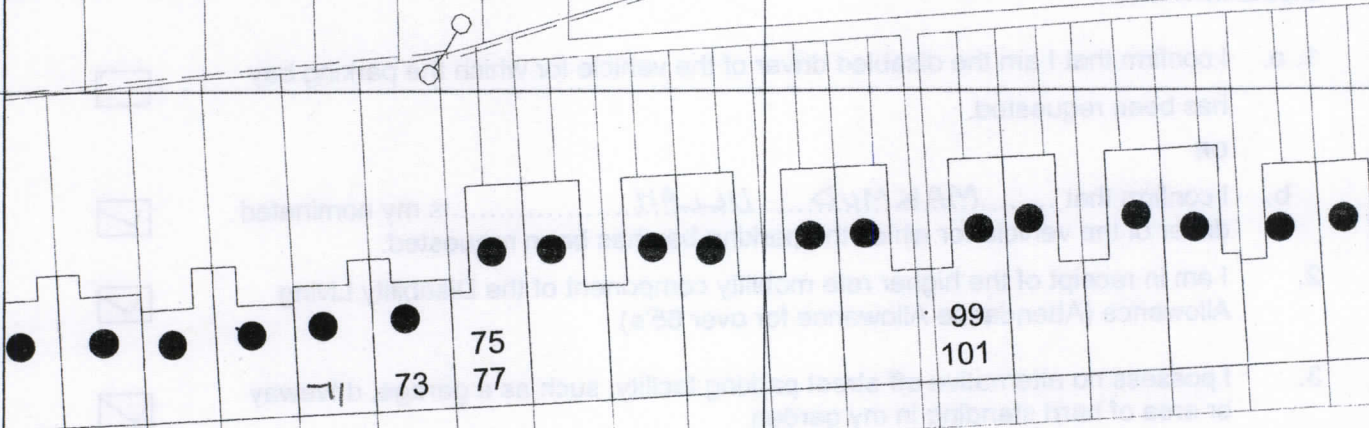
Section: Highways, Street Scene

Date: 27/09/2011

Scale: 1:500

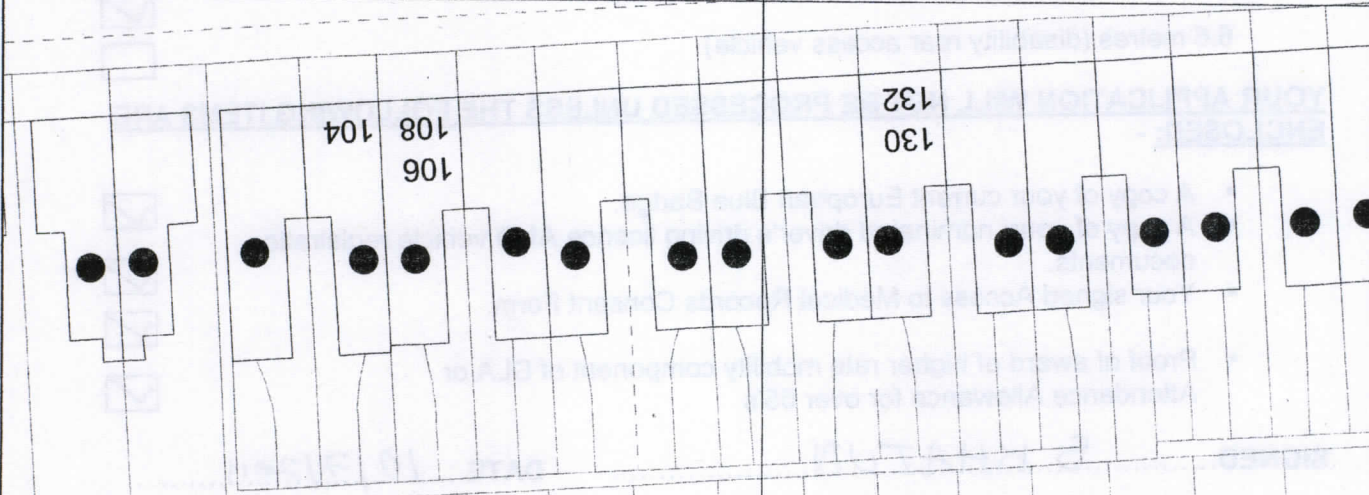


Boro Const & LB Bdy  
FF



EXISTING  
BAY 5.5  
→

LYNDHURST ROAD

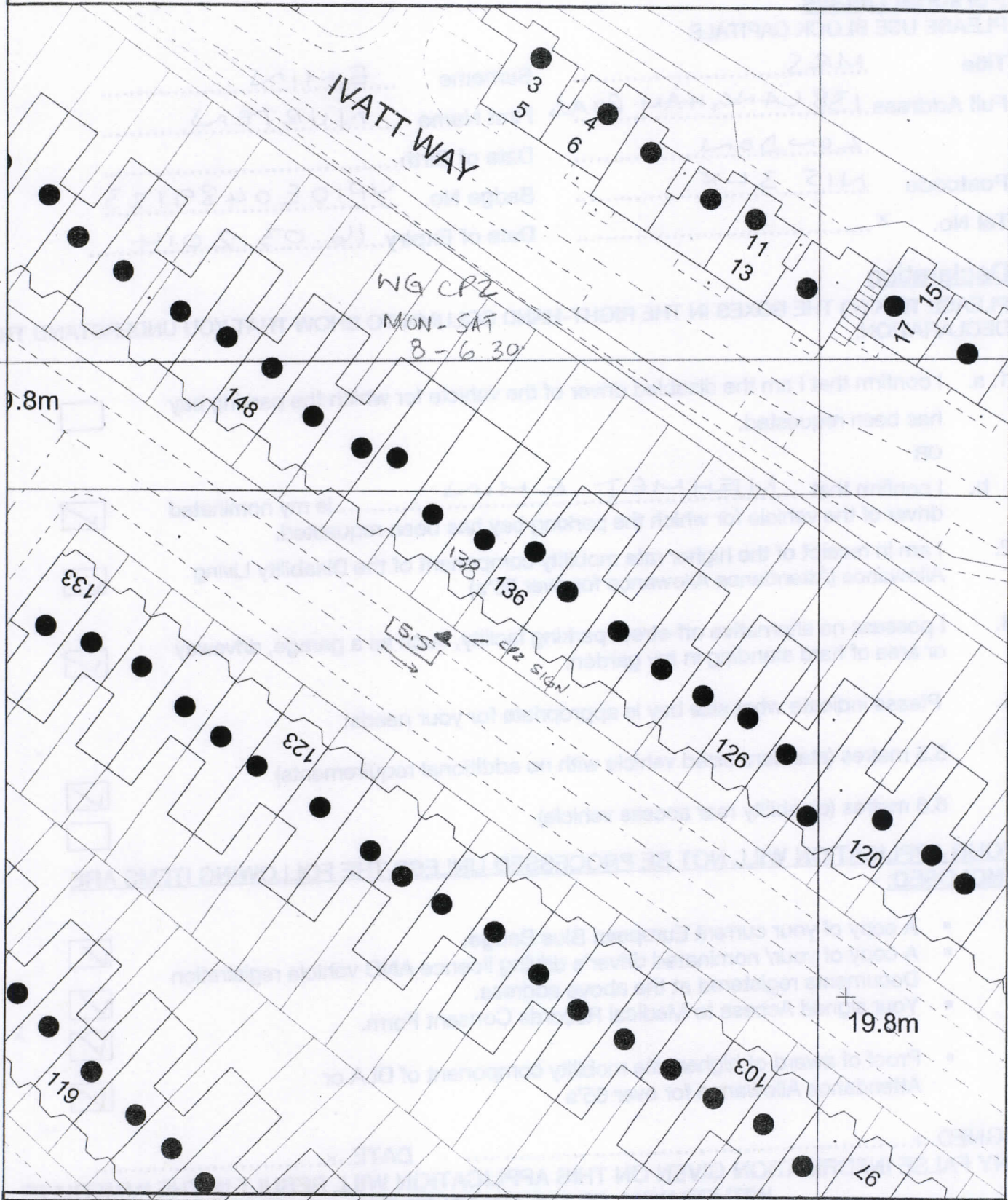



Location: 73 LYNDHURST ROAD N22

Based upon the Ordnance Survey map with the permission of the Controller of Her Majesty's Stationery Office  
Crown copyright reserved. Licence No. 100019199 2007



Section: Highways, Street Scene  
Date: 27/09/2011  
Scale: 1:500

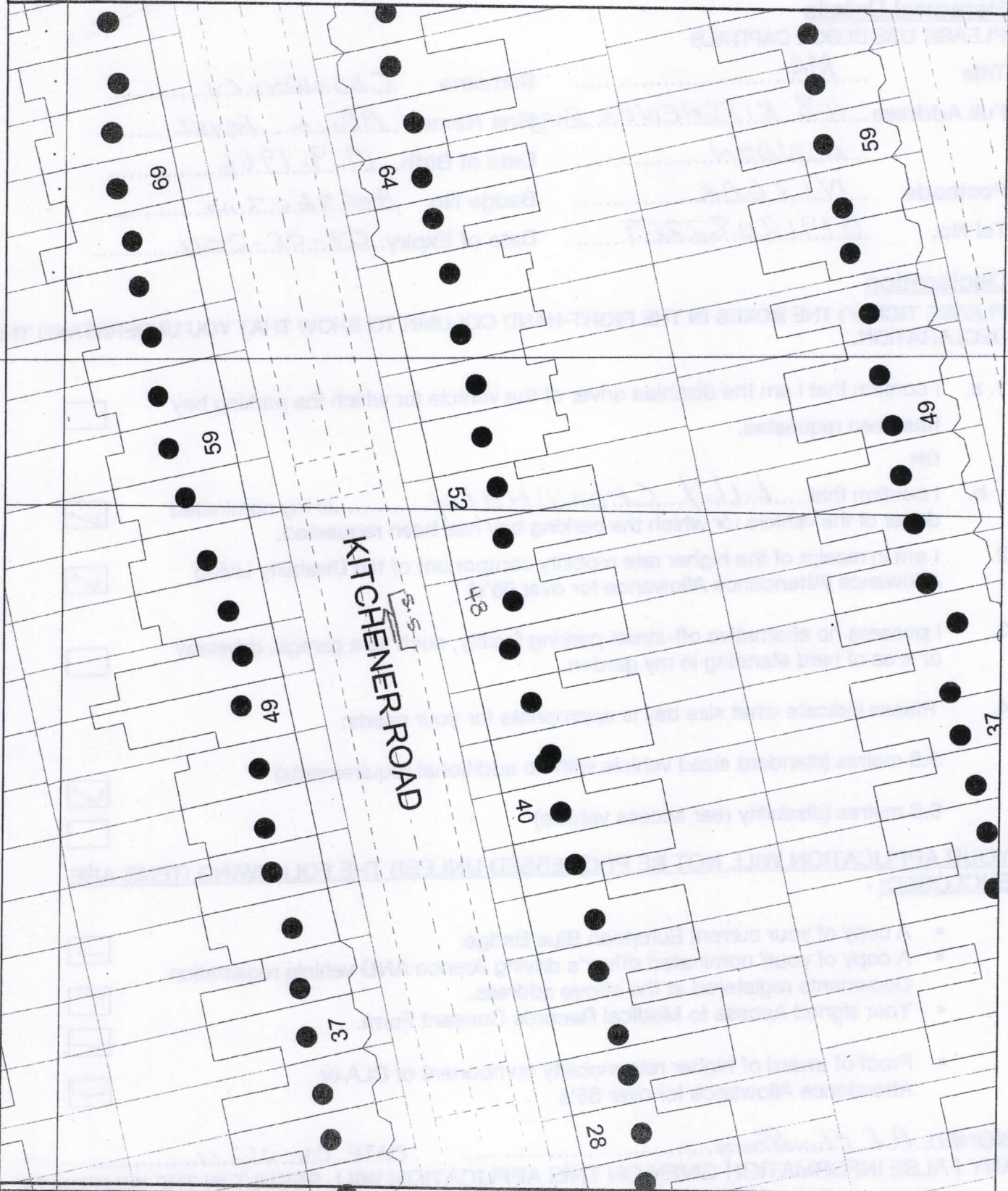



Location: 138 LANGHAM ROAD N15

Based upon the Ordnance Survey map with the permission of the Controller of Her Majesty's Stationery Office  
Crown copyright reserved. Licence No. 100019199 2007



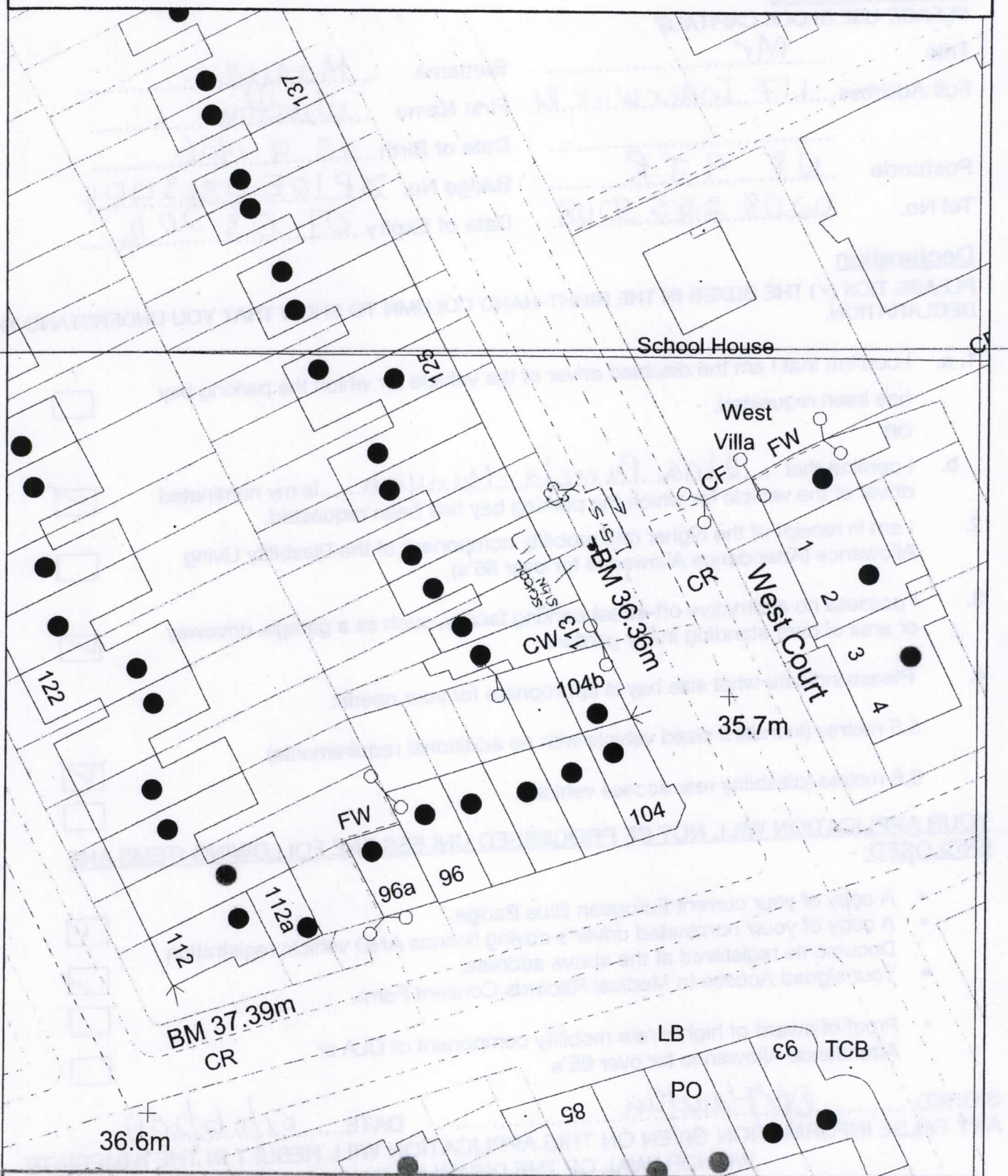
Section: Highways, Street Scene  
Date: 27/09/2011  
Scale: 1:500



Location: 48 KITCHENER ROAD N17

Based upon the Ordnance Survey map with the permission of the Controller of Her Majesty's Stationery Office  
Crown copyright reserved. Licence No. 100019199 2007






Based upon the Ordnance Survey map with the permission of the Controller of Her Majesty's Stationery Office  
Crown copyright reserved. Licence No. 100019199 2007



Section: Highways, Street Scene  
Date: 27/09/2011  
Scale: 1:500



HAMPSHIRE ROAD

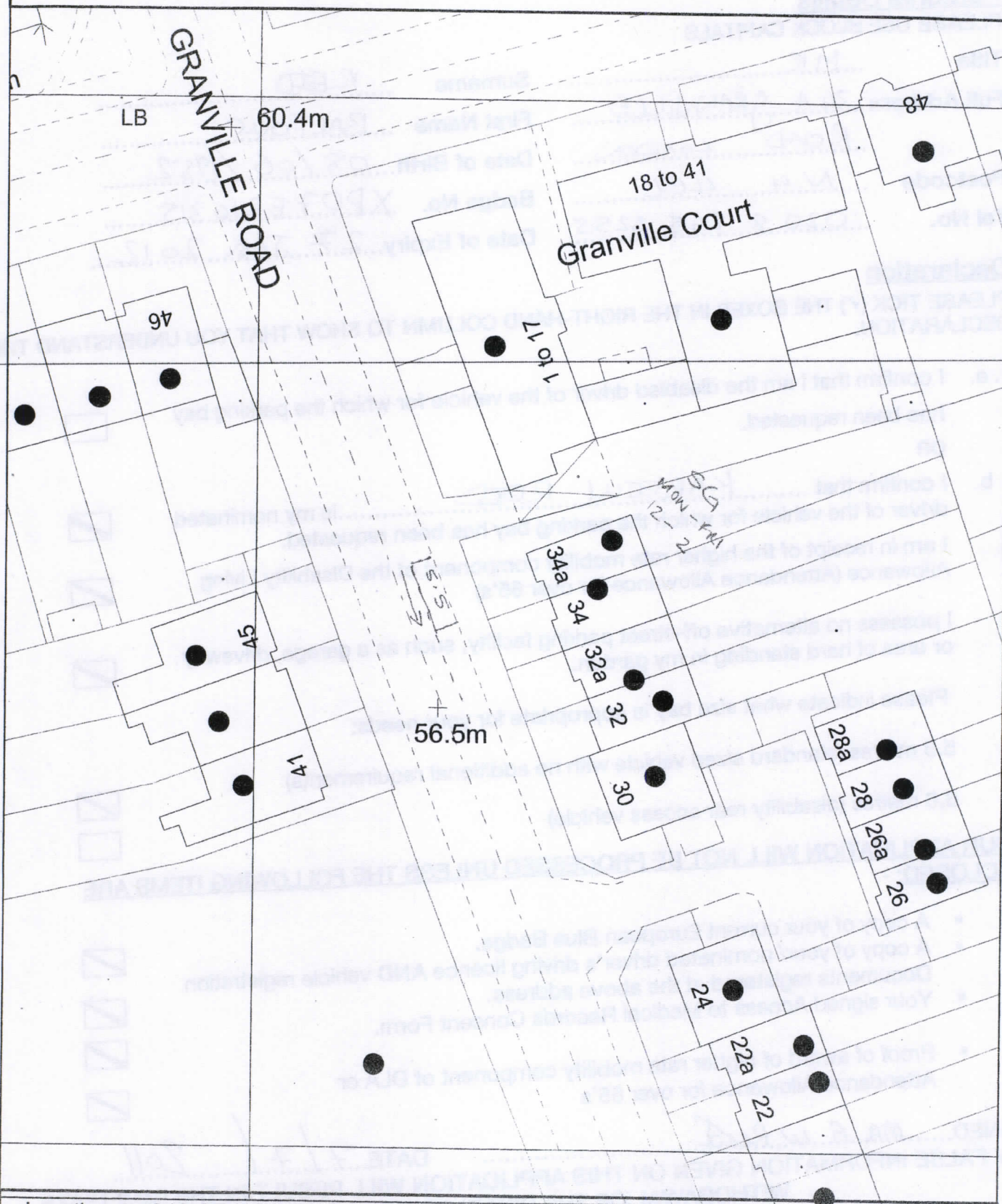
5.5

Surge

Location: 11 HAMPSHIRE ROAD N22

Based upon the Ordnance Survey map with the permission of the Controller of Her Majesty's Stationery Office  
Crown copyright reserved. Licence No. 100019199 2007






Location: 34A GRANVILLE ROAD N4

Based upon the Ordnance Survey map with the permission of the Controller of Her Majesty's Stationery Office  
Crown copyright reserved. Licence No. 100019199 2007



Section: Highways, Street Scene  
Date: 27/09/2011  
Scale: 1:500



Location: 19 FARNINGHAM ROAD N17

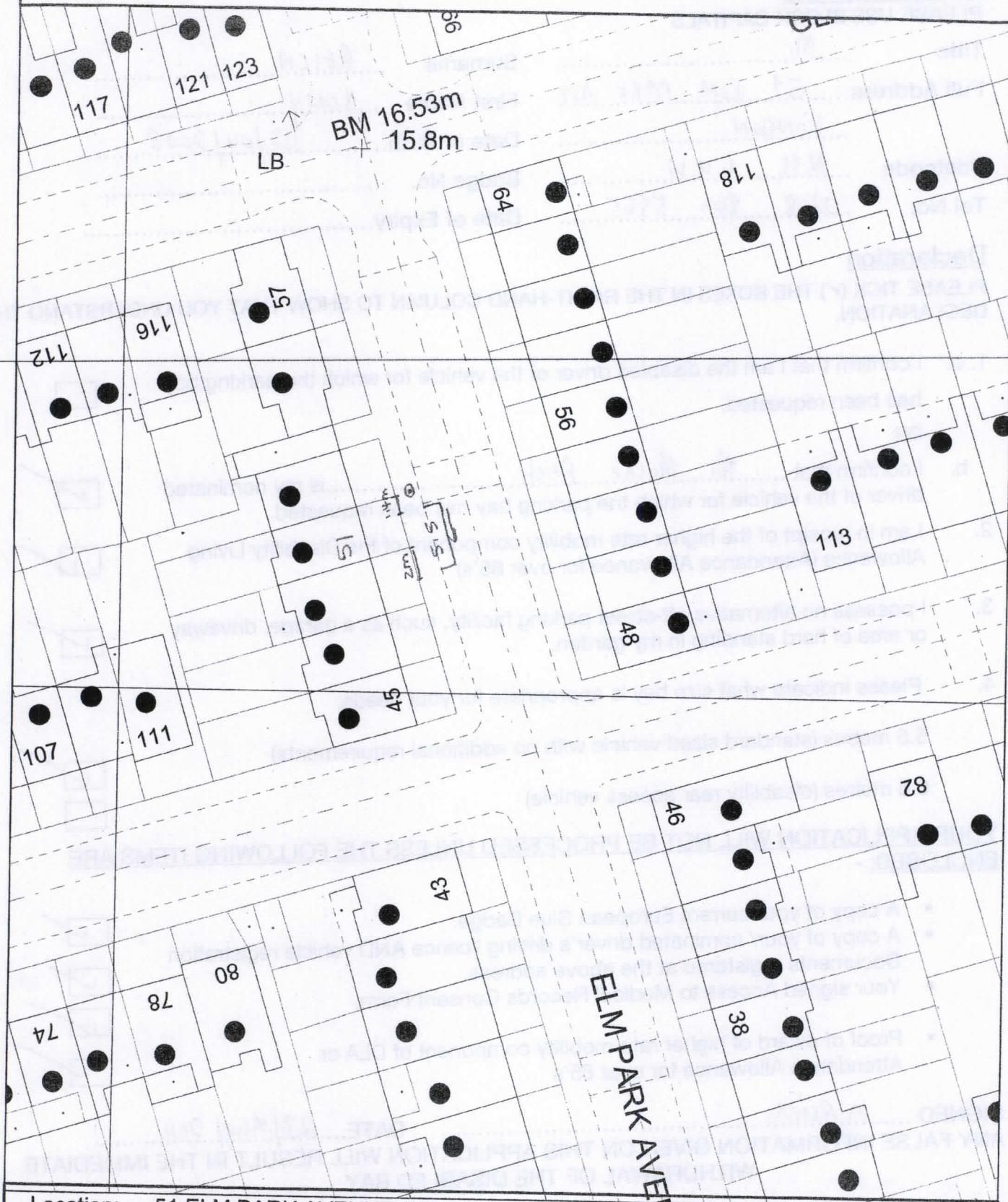

Based upon the Ordnance Survey map with the permission of the Controller of Her Majesty's Stationery Office  
Crown copyright reserved. Licence No. 100019199 2007



Section: Highways, Street Scene

Date: 27/09/2011

Scale: 1:500



Location: 51 ELM PARK AVENUE N15

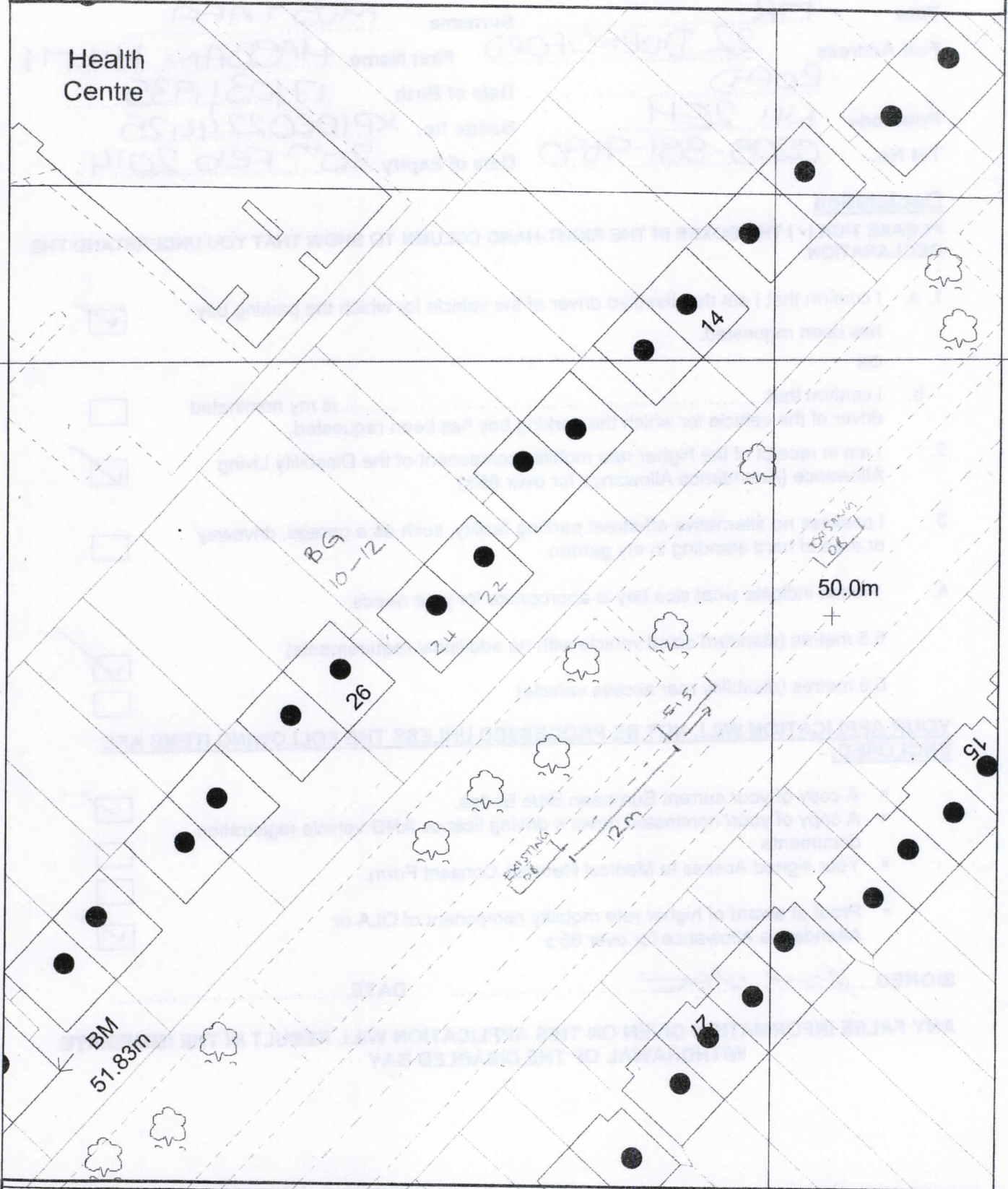
Based upon the Ordnance Survey map with the permission of the Controller of Her Majesty's Stationery Office  
Crown copyright reserved. Licence No. 100019199 2007



Section: Highways, Street Scene  
Date: 24/10/2011  
Scale: 1:500



Health  
Centre





Location: 22 Durnsford Road N22

Based upon the Ordnance Survey map with the permission of the Controller of Her Majesty's Stationery Office  
Crown copyright reserved. Licence No. 100019199 2007



Section: Highways, Street Scene  
Date: 27/09/2011  
Scale: 1:500



Location: 43 DONGOLA ROAD N17

Based upon the Ordnance Survey map with the permission of the Controller of Her Majesty's Stationery Office  
Crown copyright reserved. Licence No. 100019199 2007



Section: Highways, Street Scene  
Date: 27/09/2011  
Scale: 1:500




Location: 70 CRESCENT ROAD N22

Based upon the Ordnance Survey map with the permission of the Controller of Her Majesty's Stationery Office  
Crown copyright reserved. Licence No. 100019199 2007



Section: Highways, Street Scene  
Date: 27/09/2011  
Scale: 1:500



52  
54

50

42

32

COURTMAN ROAD

↑  
COURTMAN ROAD

25

23

13

31

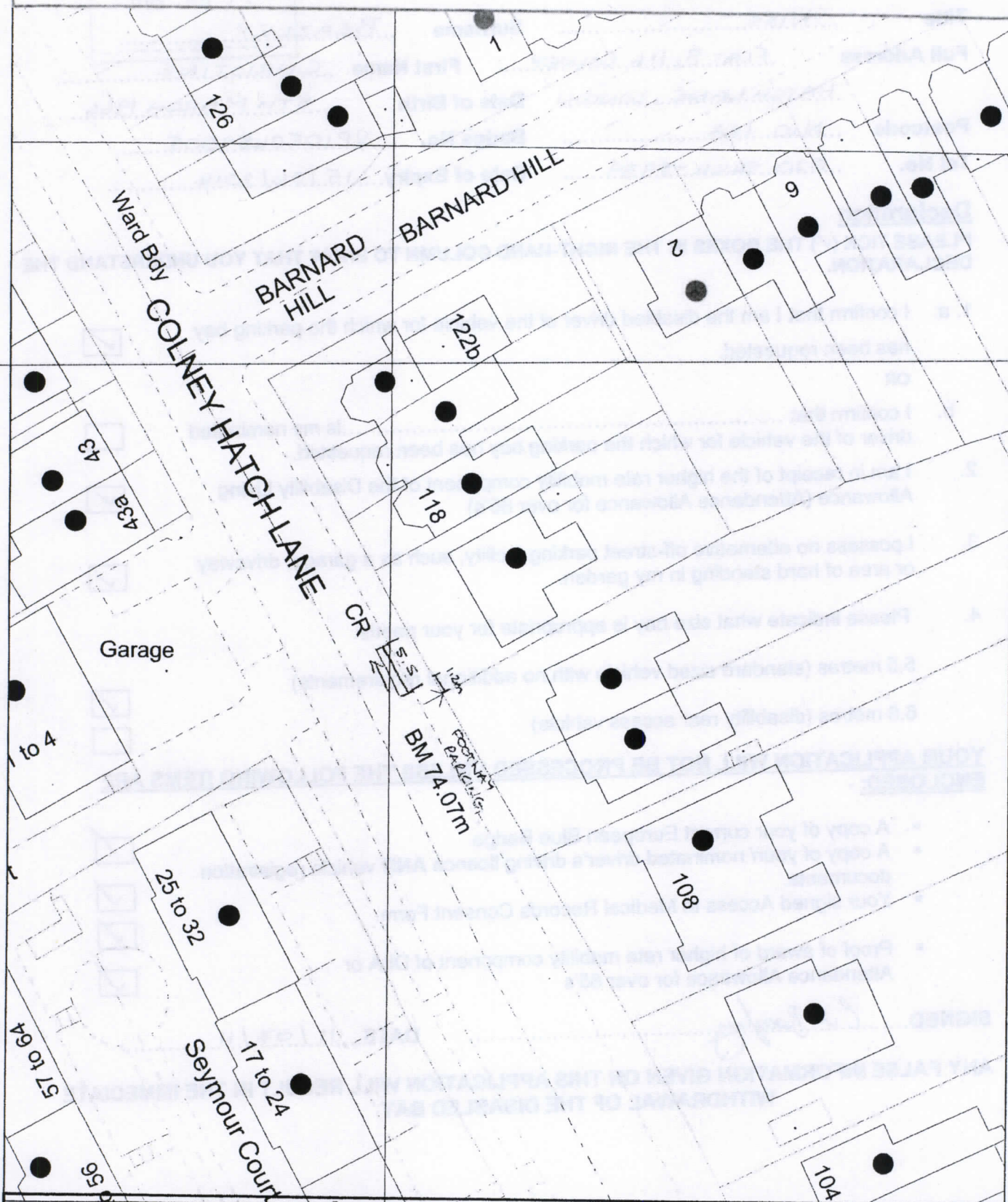
29

27

El Sub Sta

Location: 23 COURTMAN ROAD N17

Based upon the Ordnance Survey map with the permission of the Controller of Her Majesty's Stationery Office.  
Crown copyright reserved. Licence No. 100019199 2007



Location: 116B COLNEY HATCH LANE N10

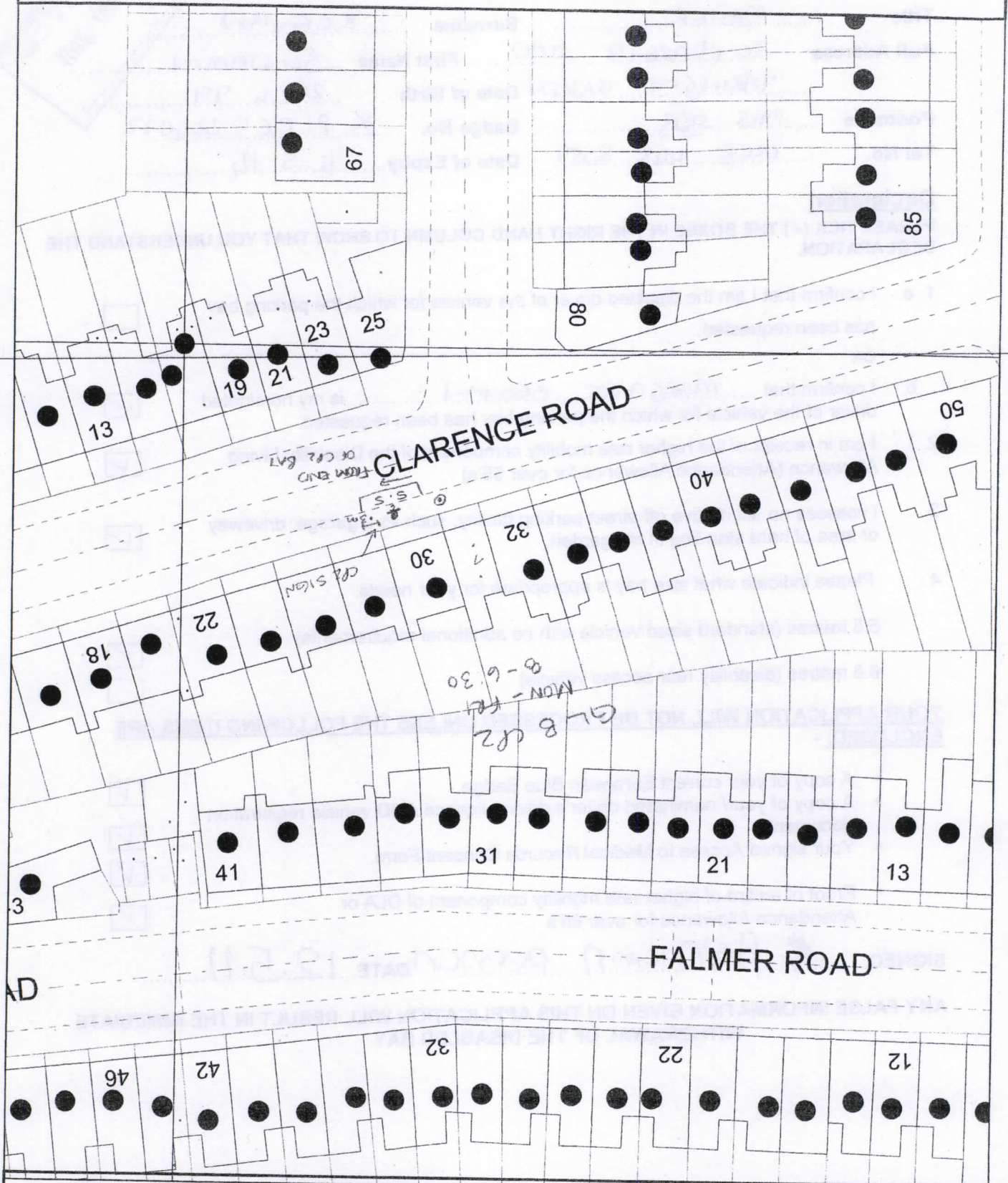
Based upon the Ordnance Survey map with the permission of the Controller of Her Majesty's Stationery Office  
Crown copyright reserved. Licence No. 100019199 2007



Section: Highways, Street Scene

Date: 27/09/2011

Scale: 1:500



Location: 30 CLARENCE ROAD N15

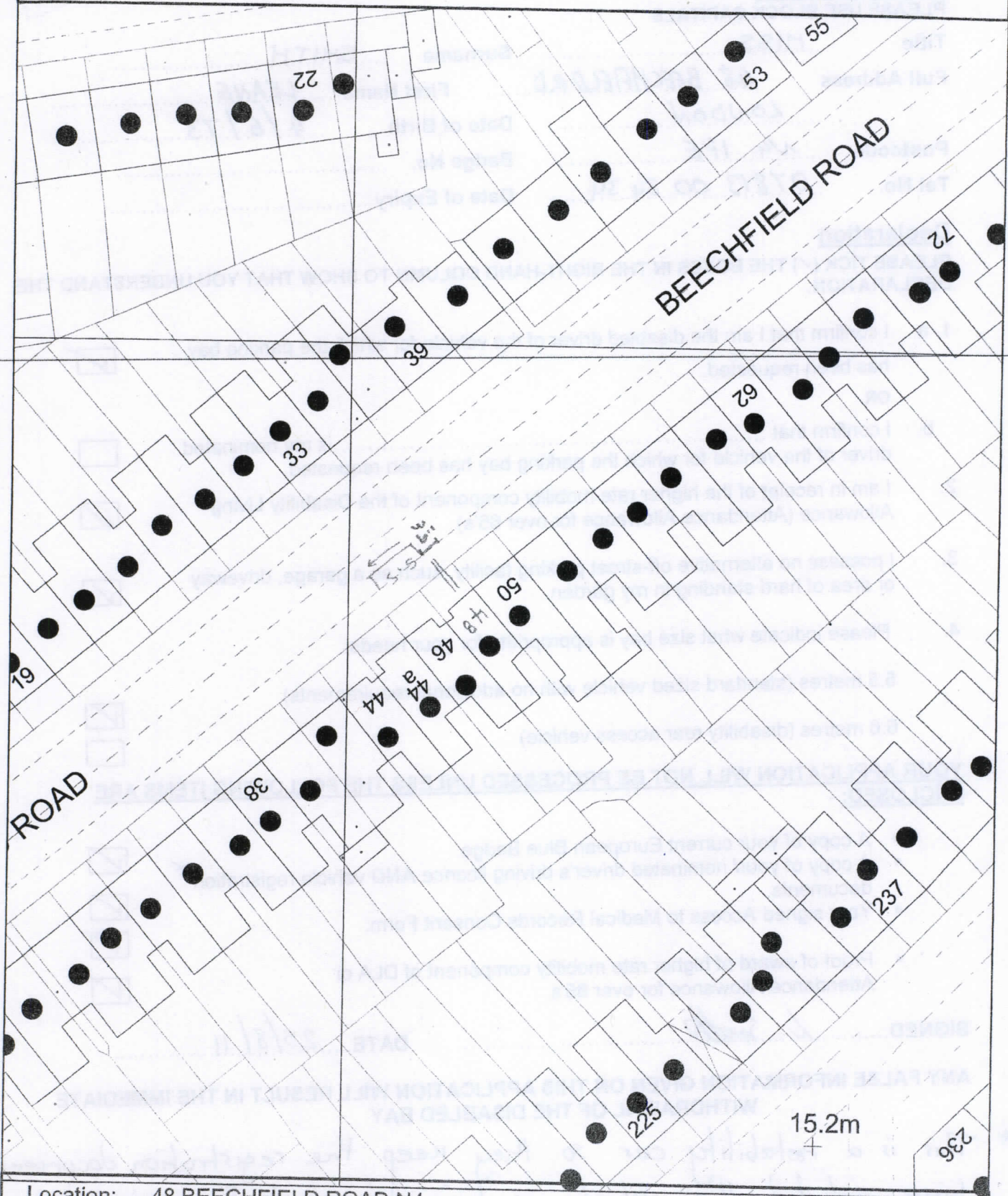
Based upon the Ordnance Survey map with the permission of the Controller of Her Majesty's Stationery Office  
Crown copyright reserved. Licence No. 100019199 2007



Section: Highways, Street Scene

Date: 27/09/2011

Scale: 1:500

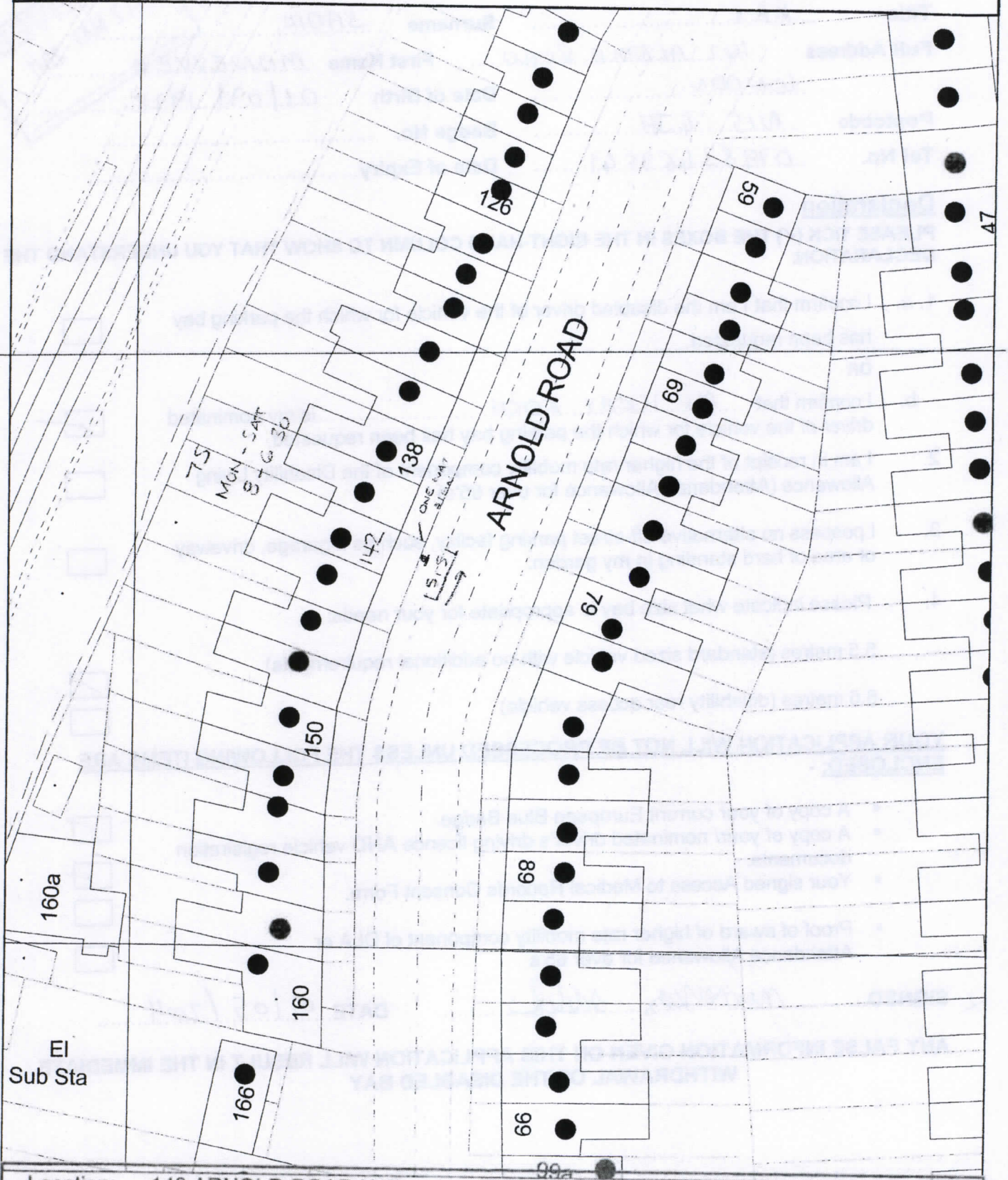



Location: 48 BEECHFIELD ROAD N4

Based upon the Ordnance Survey map with the permission of the Controller of Her Majesty's Stationery Office  
Crown copyright reserved. Licence No. 100019199 2007



Section: Highways, Street Scene  
Date: 27/09/2011  
Scale: 1:500



Location: 142 ARNOLD ROAD N15

Based upon the Ordnance Survey map with the permission of the Controller of Her Majesty's Stationery Office  
Crown copyright reserved. Licence No. 100019199 2007



Section: Highways, Street Scene  
Date: 27/09/2011  
Scale: 1:500



ALBERT ROAD

Lorne House

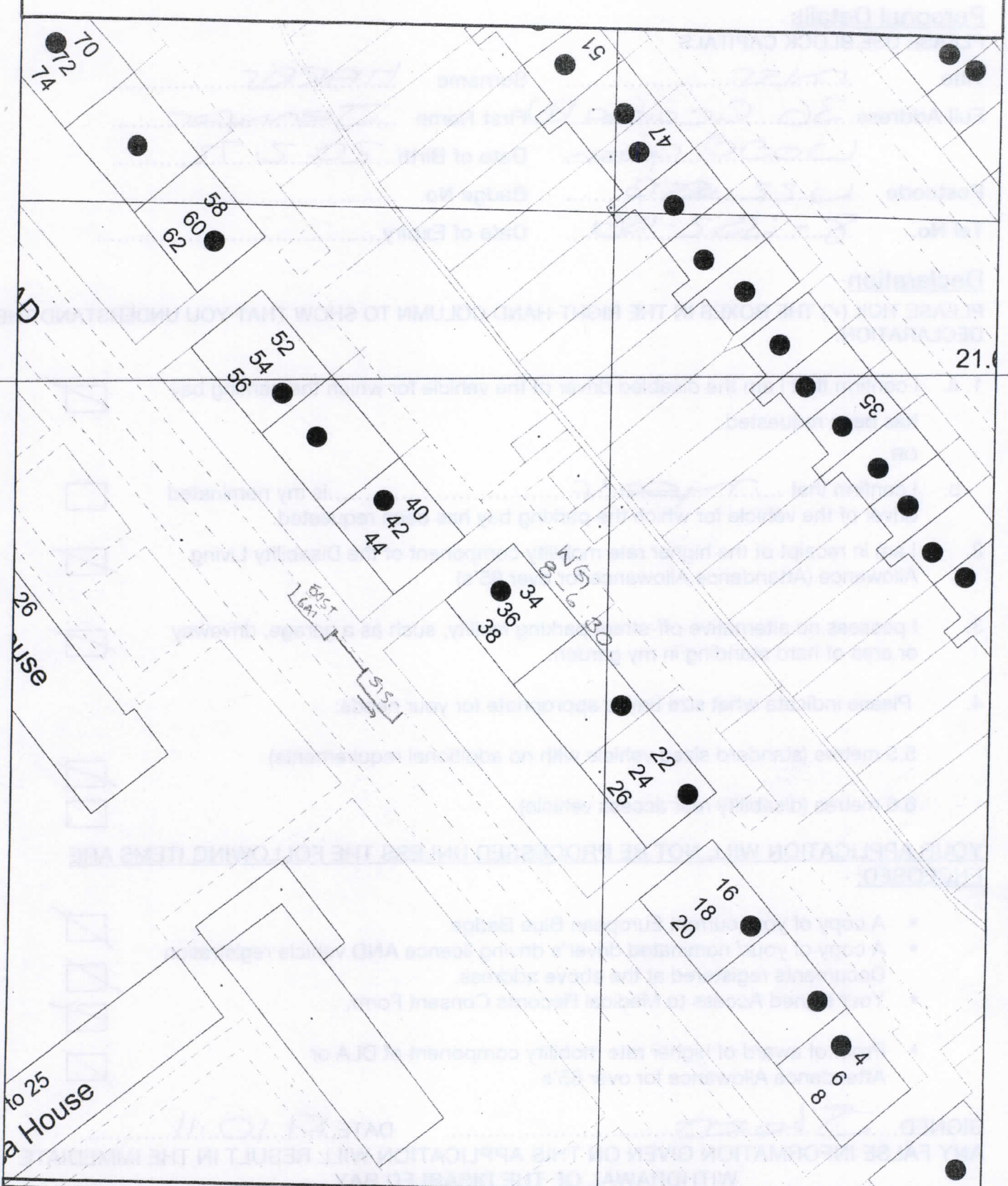
LORNE

Location: 31a ALBERT ROAD N4

Based upon the Ordnance Survey map with the permission of the Controller of Her Majesty's Stationery Office  
Crown copyright reserved. Licence No. 100019199 2007



Section: Highways, Street Scene  
Date: 25/10/2011  
Scale: 1:500



Location: 36 ACACIA ROAD N22

Based upon the Ordnance Survey map with the permission of the Controller of Her Majesty's Stationery Office  
Crown copyright reserved. Licence No. 100019199 2007