



GT50/122/0009

**ROAD TRAFFIC REGULATION ACT 1984 – SECTIONS 64 AND 65
AUTHORISATION OF TRAFFIC SIGNS AND SPECIAL DIRECTIONS**

The Secretary of State for Transport, in exercise of her powers under Sections 64 and 65 of the Road Traffic Regulation Act 1984, and of all other powers enabling her in that behalf, for the purpose of informing road users of the conditions of a bus lane on Embankment Road, Plymouth, hereby:-

1. authorises the erection at or within 5 metres of the site indicated schematically on the attached plan numbered GT50/122/0009-1 of a traffic sign (hereinafter referred to as "the authorised sign A") conforming as to size, colour and character with that shown on the attached drawing numbered GT50/122/0009-2; and
2. authorises the erection at or within 5 metres of the sites indicated schematically on the said plan of a traffic sign (hereinafter referred to as "the authorised sign B") conforming as to size, colour and character with that shown on the attached drawing numbered NP953B; and
3. directs that authorised sign B shall only be used in conjunction with the plate to diagram 953.2 in Schedule 5 to the Traffic Signs Regulations 2002 (Part I of SI 2002/3113, "the 2002 Regulations"); and
4. directs that, notwithstanding the provisions of Direction 18(3) of the Traffic Signs General Directions 2002 (Part II of SI 2002/3113), the authorised sign B may be used with the road marking to diagram 1048.4 in Schedule 6 to the 2002 Regulations save that the word "AND" shall be varied to "TAXI" and the word "ONLY" shall be varied to "M/CS"; and



GT50/122/0009


5. directs, without prejudice to any statutory provision to the like effect, that it is a condition of this authorisation that the erection of the authorised signs A and B at or near the said sites shall continue to have effect only until such day as may be appointed by one month's notice given by the Secretary of State in writing to the traffic authority for the removal or alteration of the authorised signs A and B and on that day the said authorisation shall, without prejudice to the giving of any further authorisation or direction, cease to have effect.

The provisions of Regulations 12, 18 and 19 of the 2002 Regulations shall apply to the authorised sign A in the same manner as they apply to the sign to diagram 2108 in Schedule 7 to those Regulations.


The provisions of Regulations 12, 18 and 19 of the 2002 Regulations shall apply to the authorised sign B in the same manner as they apply to the sign to diagram 953 in Schedule 5 to those Regulations.

Dated 8 March 2012

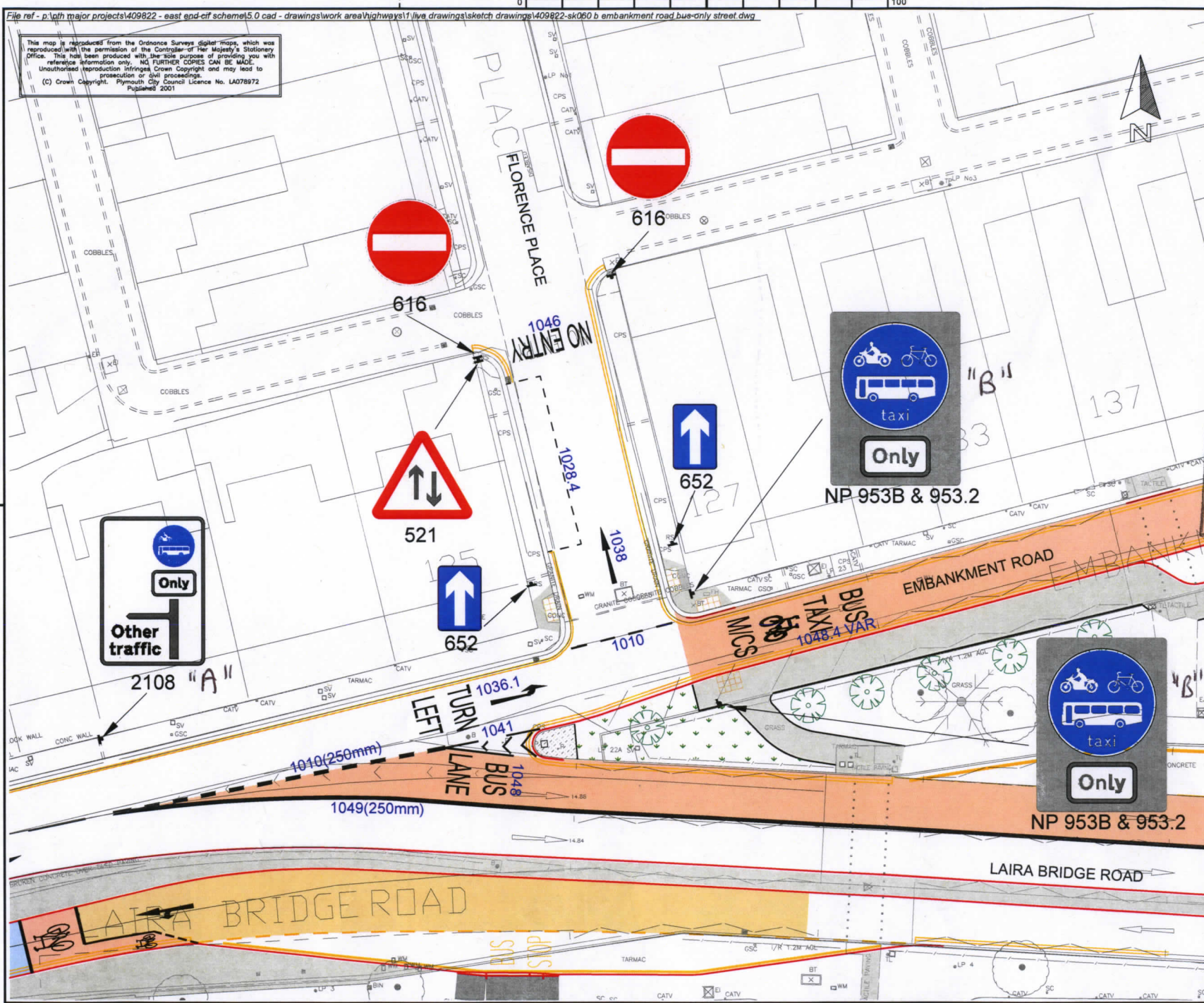
Signed by authority of the Secretary of State



.....
A Delegated Official of the Department for Transport



This map is reproduced from the Ordnance Survey digital maps, which was reproduced with the permission of the Controller of Her Majesty's Stationary Office. This has been produced with the sole purpose of providing you with reference information only. NO FURTHER COPIES CAN BE MADE. Unauthorised reproduction infringes Crown Copyright and may lead to prosecution or civil proceedings. (C) Crown Copyright. Plymouth City Council Licence No. LA078972 Published 2001



- KEY:**
- Existing
 - Survey and OS map
 - Safety barrier
 - Road gully
 - Kerbing
 - White road markings
 - Yellow road markings
 - Proposed
 - Earthworks
 - Retaining wall
 - Alterations to bridge
 - Safety fence
 - Kerbing
 - 5 m Tidenet Fencing
 - White road markings
 - Yellow road markings

- Footway - buff ribbed (round top) tactile paving
- Footway - buff blister tactile paving (SD11.52)
- Footway - red blister tactile paving (SD11.53)
- Proposed bollard (type varies by location)
- Pedestrian deterrent paving (SD11.25)
- Red surfacing for buses & cyclists (refer to specification)
- Green surfacing for shared use area (refer to spec)
- Buff high friction surfacing (refer to specification)
- Black high friction surfacing (refer to specification)
- Grassed area (refer to specification)
- Bus Boarder (SD11.77 & SD11.78)
- Existing bus shelter repositioned
- Proposed access gate
- Palisade security fencing
- Ball catch fence
- Post and rail fence (SD3.15)
- Proposed kerb types (see standard details)
- Proposed Tree (see landscaping drawings and specification for details)
- Proposed Shrub Planting area (see landscaping drawings and specification for details)
- Proposed hedge of mixed Hawthorn, Blackthorn and Yew (see landscaping specification for details)

Department for Transport

Date: 29/2/12

No. 6750/122

Rev	Initial Issue	Rev	Revision details	Chkd	Appd	Date
A	Replace sign ref 877 with 2108	KLI	ADC			21.02.12
B		KLI	ADC			02.12.11

Drawn: NA	Preliminary
Design: KLI	For comment
Chkd: KLI	For tender
Appd: ADC	For construction
Date: 02.12.11	As constructed
	Other



Project Name

EAST END TRANSPORT SCHEME

Drawing Title

HIGHWAYS
EMBANKMENT ROAD
BUS - ONLY STREET SIGNING
DFT APPROVAL ISSUE

Original Drawing Size: A3

Scale: 1:250

Dimensions: m

Drawing No

409822-SK060

Rev

B

!

DESIGN HAZARDS

(The following information has been collected from Preconstruction Information and Arney Process PLC-H&S-201 - Hazard Management for Designers.)

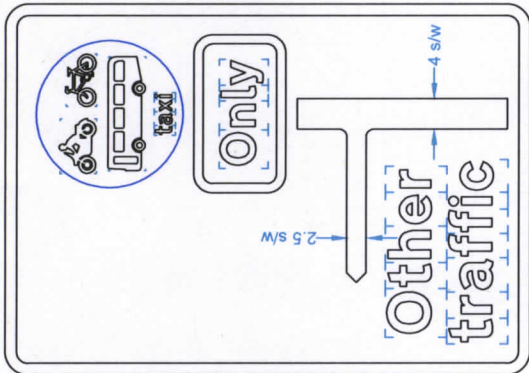
1. Please enter project specific hazards here.

NOTES

1. Retroreflective material to conform to BS EN 12899-1: 2007 i.e. CLASS RA 1 = Engineering Grade, CLASS RA 2 = High Intensity Grade.
2. For mounting details see Signs Schedule.
3. Diagram NP 953B has diameter of 20 sw of main 'x' height, but without white border.
4. Diagram 953.2 is at 80% of main 'x' height.
5. THIS SIGN IS REQUIRED TO HAVE DTF AUTHORISATION.

DETAIL	
Symbol	WHITE
Background	BLUE
Border	—
'x' Height	24mm
Width	288mm
Height	288mm
Area	0.08sq.m

DETAIL	
Text	BLACK
Background	WHITE
Border	BLACK
'x' Height	48mm
Width	310mm
Height	180mm
Area	0.06sq.m



Tile edges and dimensions do not form part of the sign.

Department for Transport

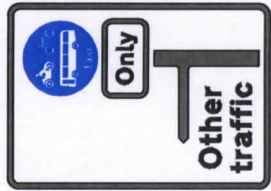
Date 29/2/12

No. GTSO/122/0009-2

B	Changes for DTF	ADC	ADC	28/02/12
A	Initial issue	ADC	ADC	15/02/12
Rev	Revision details	Chkd	Appd	Date
Drawn	K.L.I.	Preliminary		
Design	K.L.I.	For comment		
Chkd	A.D.C.	For tender		
Appd	A.D.C.	For construction	✓	
Date	February 2012	As constructed		
		Other		

SIGN IMAGE AT 1 : 20

SIGN DETAILS FORM			
THE TRAFFIC SIGNS REGULATIONS AND GENERAL DIRECTIONS (2002) DIAGRAM NO.	2108	Sign reference no.	148
For sign location see drawing no.	409822 / SK060	Referring to schedule no.	01
Number of signs required	1	Issue status	DRAFT
SIGNFACE DETAILS			
Width x Height (overall) or Diameter	725 x 1030mm	Background	WHITE
Approximate area of sign	0.75sq.m	Border	BLACK
Main 'x' height	60mm	Legend	BLACK
Type of finish to signface	CLASS RA 2	Symbol	BLUE/WHITE, BLACK/WHITE
Single / Double sided	SINGLE	Surround	
Remarks			



City Centre / Armada Way / Plymouth PL3 2AA
Public Highway 01752 686000


Project Name
EAST END
COMMUNITY TRANSPORT
IMPROVEMENTS SCHEME

Drawing Title
HIGHWAYS
DIRECTIONAL
ROAD SIGNING :
SIGN 148 DETAILS

Original Drawing Size : A3
Scale : 1 : 10
Dimensions : mm

Drawing No
409822-CON-1200-S103

Rev
B

Drawing No. NP 953B	Related Drawings S 24, S 25 & S 26		<p>© CROWN COPYRIGHT</p> <p>NOTES: 1. The legend is from the Transport Medium</p>
------------------------	--	--	---

© CROWN COPYRIGHT

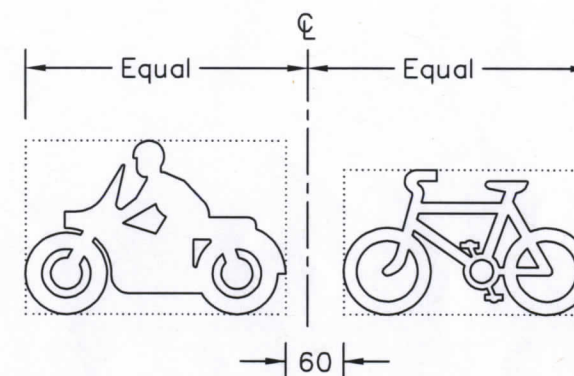
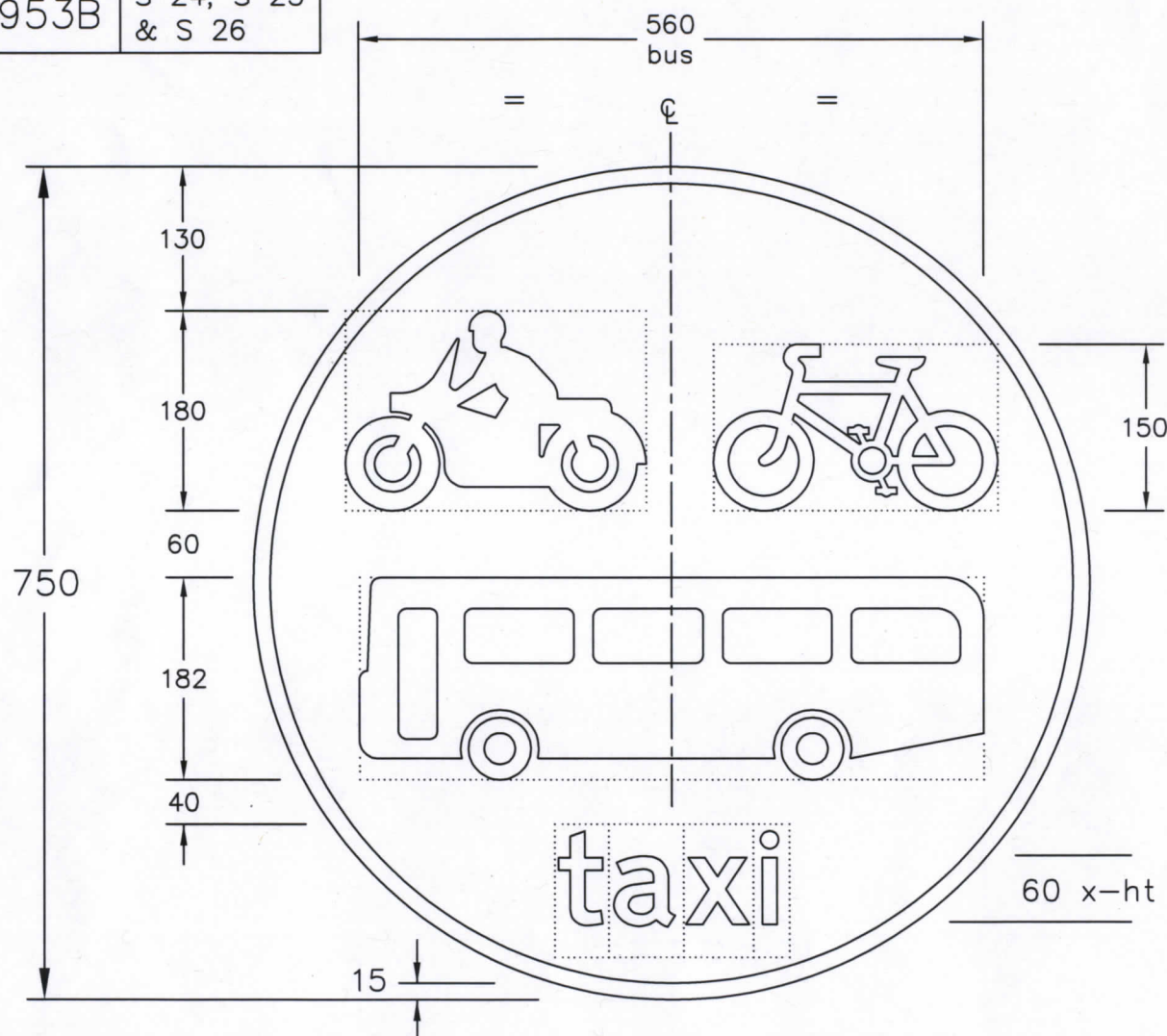
NOTES: 1. The legend is from the Transport Medium alphabet at the x-height shown.

2. Details of the symbols are given on drawings S 24, S 25 sheet 1 and S 26.

3. The tile outlines do not form part of the sign.

4. COLOURS : Background ----- BLUE
Border & Symbols --- WHITE
'taxi' ----- WHITE

5. The bus symbol may be varied to the 'local bus' symbol shown on drawing S 25 sheet 2.



NP953B

Before using this drawing, confirm
that it has not been superseded.

Department for Transport	Title:	Regulatory Sign	Issue:	Date:	Drawn by:	Dimensions:	Drawing No.
		BUS, SOLO MOTOR CYCLE, CYCLE and TAXI ROUTE	A:	31.5.06	R.M.	MILLIMETRES	NP 953B
			B:		Approved by:		
			C:		R.M.		