



GT50/151/0013

**ROAD TRAFFIC REGULATION ACT 1984 – SECTIONS 64 AND 65  
AUTHORISATION OF TRAFFIC SIGNS AND SPECIAL DIRECTIONS**

The Secretary of State for Transport, in exercise of her powers under Sections 64 and 65 of the Road Traffic Regulation Act 1984, and of all other powers enabling her in that behalf, for the purpose of informing pedestrians of the direction of traffic at the junction of Paternoster Row and Howard Street in Sheffield, hereby:-

1. authorises the erection at or within 5 metres of the sites marked S1, S2, S3 and S4, on the attached plan numbered GT50/151/0013-1, of a traffic sign (hereinafter referred to as “the authorised sign”) conforming as to size, colour and character with that shown in the attached drawing numbered GT50/151/0013-2, and
2. directs, without prejudice to any statutory provision to the like effect, that it is a condition of this authorisation that the erection of the authorised sign at or near the said sites shall continue to have effect only until such day as may be appointed by one month’s notice given by the Secretary of State in writing to the traffic authority for the removal or alteration of the authorised sign and on that day the said authorisation shall, without prejudice to the giving of any further authorisation or direction, cease to have effect; and



GT50/151/0013


The provisions of Regulations 12, 18 and 19 of the 2002 Regulations shall apply to the authorised sign in the same manner as they apply to the sign to diagram 963.3 in Schedule 5 to those Regulations.

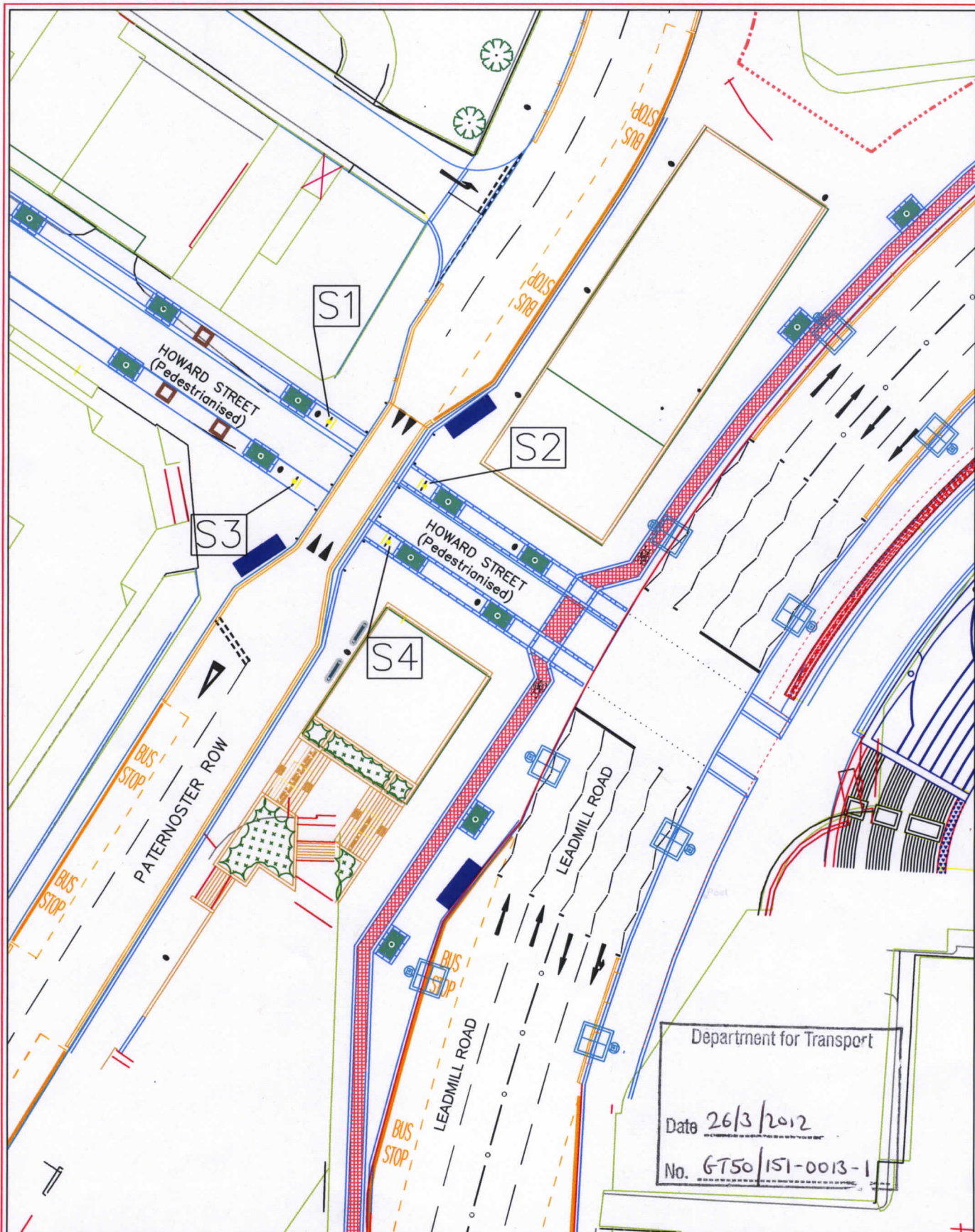
Dated 27 March ..... 2012

Signed by authority of the Secretary of State

.....  
[Redacted Signature]

A Delegated Official of the Department for Transport





# **STREET FORCE DESIGN & BUILD DIVISION**

2-10 CARBROOK HALL ROAD  
SHEFFIELD S9 2DB

Tel. (Reception) 0114-273-6320. Fax. 0114-273-6182

J CHARLTON BTEch, CEng MICE  
Head Of Street Force

A Service Area of the Directorate of Place,  
Sheffield City Council

Client  
**SHEFFIELD CITY COUNCIL**

Scheme  
**Paternoster Row Traffic Calming**

Drawing Title  
**Traffic Signing  
DfT Authorisation**

• Do not scale from this drawing  
• Any errors/omissions to be reported immediately  
• If in doubt, ask  
• Based upon the Ordnance Survey mapping with the permission of the Controller of Her Majesty's Stationery Office © Crown copyright.  
Unauthorized reproduction infringes Crown copyright and may lead to prosecution or civil proceedings. Licence No. LA076325

Drawing No.  
**TD/BN249/DfT**

Scale  
**1:500**

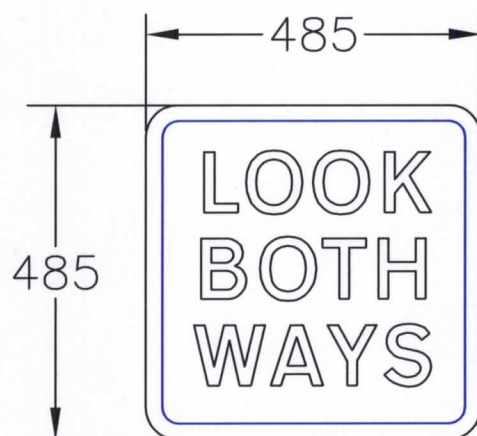
Date  
**Dec. 2011**



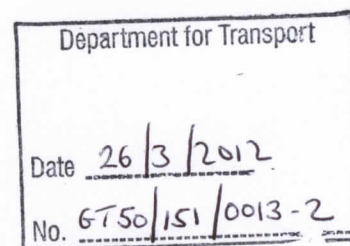
**STREET  
FORCE**


MAN:

SRN:



white text/border,  
blue background



Scheme Paternoster Row Traffic Calming				Site Plan No. TD/BN249/DfT	
Location Howard Street					
Diagram No. 963.3 v			Sign Size 485 x 485		
Alphabet Medium			Sign Area (sq.m) 0.24		
'x' Height 62.5			Mounting Height 2300		
Finish Non reflective			Post Length (Ø)		
 <b>TRAFFIC DESIGN STREET FORCE</b> <small>A Service Area of the Directorate of Development, Environment &amp; Leisure, Sheffield City Council</small>	Drawn		Sign Reference Number <b>S1, S2, S3 &amp; S4</b>		
	Checked				
	Date Dec. 2011				