



**ROAD TRAFFIC REGULATION ACT 1984 – SECTIONS 64 AND 65  
AUTHORISATION OF TRAFFIC SIGNS AND SPECIAL DIRECTIONS**

The Secretary of State for Transport, in exercise of her powers under Sections 64 and 65 of the Road Traffic Regulation Act 1984, and of all other powers enabling her in that behalf, for the purpose of informing road users of event day restrictions in various roads in Trafford Metropolitan Borough related to Olympic events and football matches at Old Trafford Stadium, hereby:-

1. authorises the erection at or within 5 metres of the sites referenced "A1" in area A, "B1" in area B and "D1" in area D as shown on the attached set of plans numbered GT50/178/0005-1 of a traffic sign (hereinafter referred to as "the authorised sign A") conforming as to size, colour and character with that shown at "A" on the attached drawing numbered GT50/178/0005-2, save that (a) the permit holder identifier may be varied, and (b) the lower panel may be varied to show the day of the week, the date, and the time of the next event; and
2. authorises the erection at or within 5 metres of the sites referenced "S1" within areas A, B and D as shown on the said set of plans of a traffic sign (hereinafter referred to as "the authorised sign B") conforming as to size, colour and character with that shown at "B" on the said drawing; and



3. authorises the erection at or within 5 metres of the sites referenced "A2" within area A, "B2" within area B, "E1" within area E, and "F1" within area F as shown on the said set of plans of a traffic sign (hereinafter referred to as "the authorised sign C") conforming as to size, colour and character with that shown at "C" on the said drawing save that (a) the permit holder identifier may be varied, and (b) the lower panel may be varied to day of the week, the date and time of the next event; and
4. authorises the erection at or within 5 metres of the sites referenced "S3" within areas A, B, D, E and F on the said set of plans of a traffic sign (hereinafter referred to as "the authorised sign D") conforming as to size, colour and character with that shown at "D" on the said drawing, and
5. directs that on the authorised signs A and C, when the lower panel of the sign is not displaying the day of the week, the date and time of the next event the panel shall display either a blank grey or black face or the legend "NOT TODAY", and
6. directs that it is a condition of this authorisation that the authorised signs A, B, C and D may be placed only to indicate the effect of a corresponding Traffic Regulation Order; and
7. directs, without prejudice to any statutory provision to the like effect, that it is a condition of this authorisation that the erection of the authorised signs A, B, C and D at or near the said sites shall continue to have effect only until such day as may be appointed by one month's notice given by the Secretary of State in writing to the traffic authority for the removal or alteration of the authorised signs A, B, C and D and on that day the said authorisation shall, without prejudice to the giving of any further authorisation or direction, cease to have effect.



The provisions of Regulations 12, 18 and 19 of the Traffic Signs Regulation 2002 (SI 3113/2002, "the 2002 Regulations") shall apply to the authorised sign A in the same manner as they apply to the sign in diagram 674 in Schedule 2 to those Regulations.

The provisions of Regulations 12, 18 and 19 of the 2002 Regulations shall apply to the authorised sign B in the same manner as they apply to the signs to diagram 675 in Schedule 2 to those Regulations.

The provisions of Regulations 12, 18 and 19 of the 2002 Regulations shall apply to the authorised sign C in the same manner as they apply to the sign to diagram 663 3 of the 2002 Regulations as amended by The Traffic Signs (Amendment) (No. 2) Regulations 2011 (Part I of SI 2011/3041).


The provisions of Regulations 12, 18 and 19 of the 2002 Regulations shall apply to the authorised sign D in the same manner as they apply to the sign to diagram 660 in Schedule 2 to those Regulations.

Dated ..... 16 March ..... 2012

Signed by authority of the Secretary of State

.....  
[Redacted Signature]

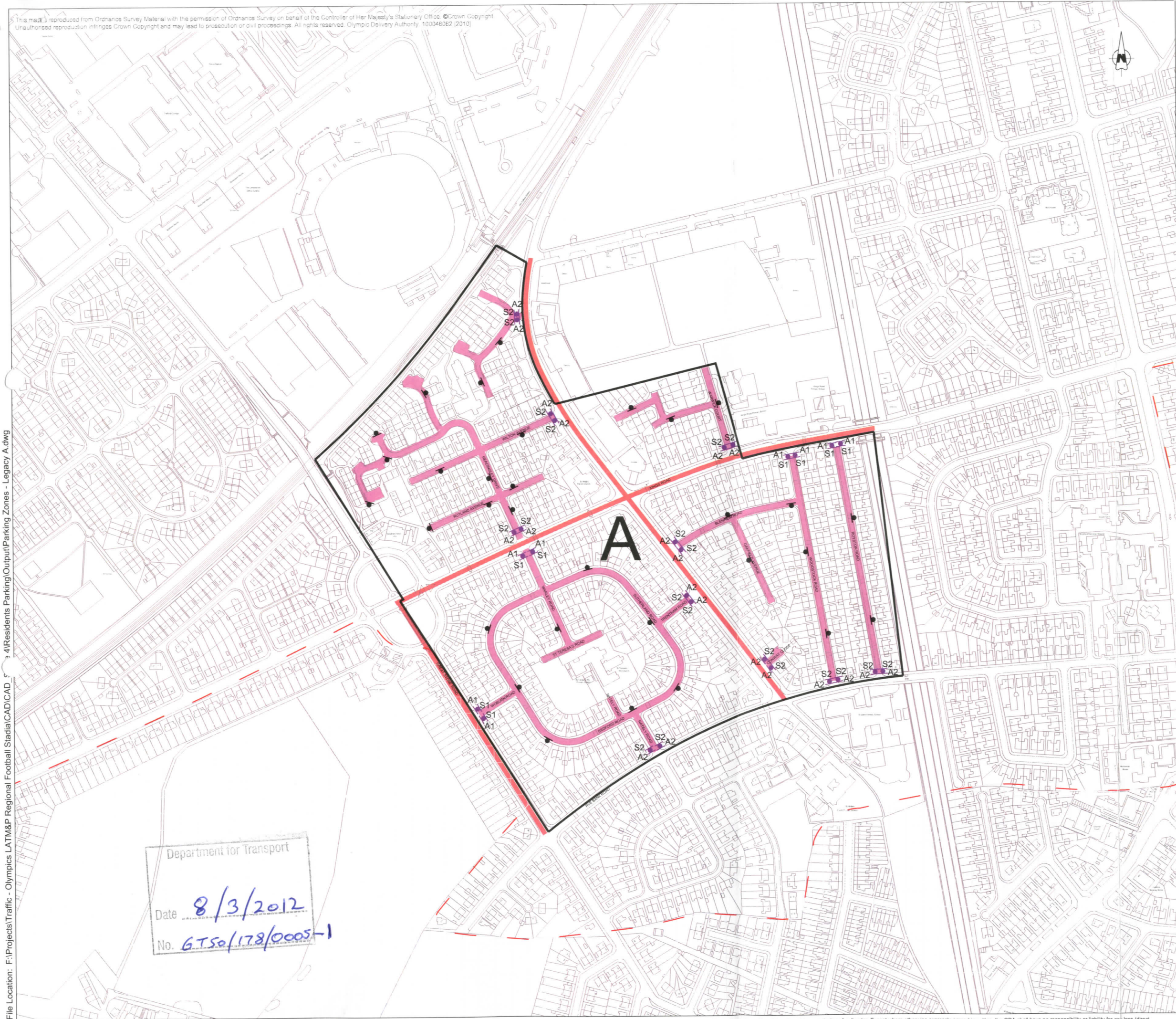
A Delegated Official of the Department for Transport





File Location: F:\Projects\Traffic - Olympics LATM&P Regional Football Stadium\CAD\CAD 4\Residents Parking\Output\Parking Zones - Legacy A.dwg

This map is reproduced from Ordnance Survey Material with the permission of Ordnance Survey on behalf of the Controller of Her Majesty's Stationary Office. © Crown Copyright. Unauthorised reproduction infringes Crown Copyright and may lead to prosecution or civil proceedings. All rights reserved. Olympic Delivery Authority. 100346082 (2010)



Department for Transport  
Date 8/3/2012  
No. G.T.50/178/0005-1

Notes

Key:

"Past this point" sign

Repeater sign

Divider road (not subject to PPA restrictions)

A

Legacy parking zone

Legacy Olympics managed zone

SIGN A1

20

ZONE

P

Permit holders parking only past this point Event days only

Next event  
11ED 30 MAY  
1.00-6.00pm

SIGN A2

P

Permit holders parking only past this point Event days only

Next event  
11ED 30 MAY  
1.00-6.00pm

SIGN S1

30

Zone ENDS

Permit parking area ENDS

SIGN S2

Permit parking area ENDS

SIGN S3

P

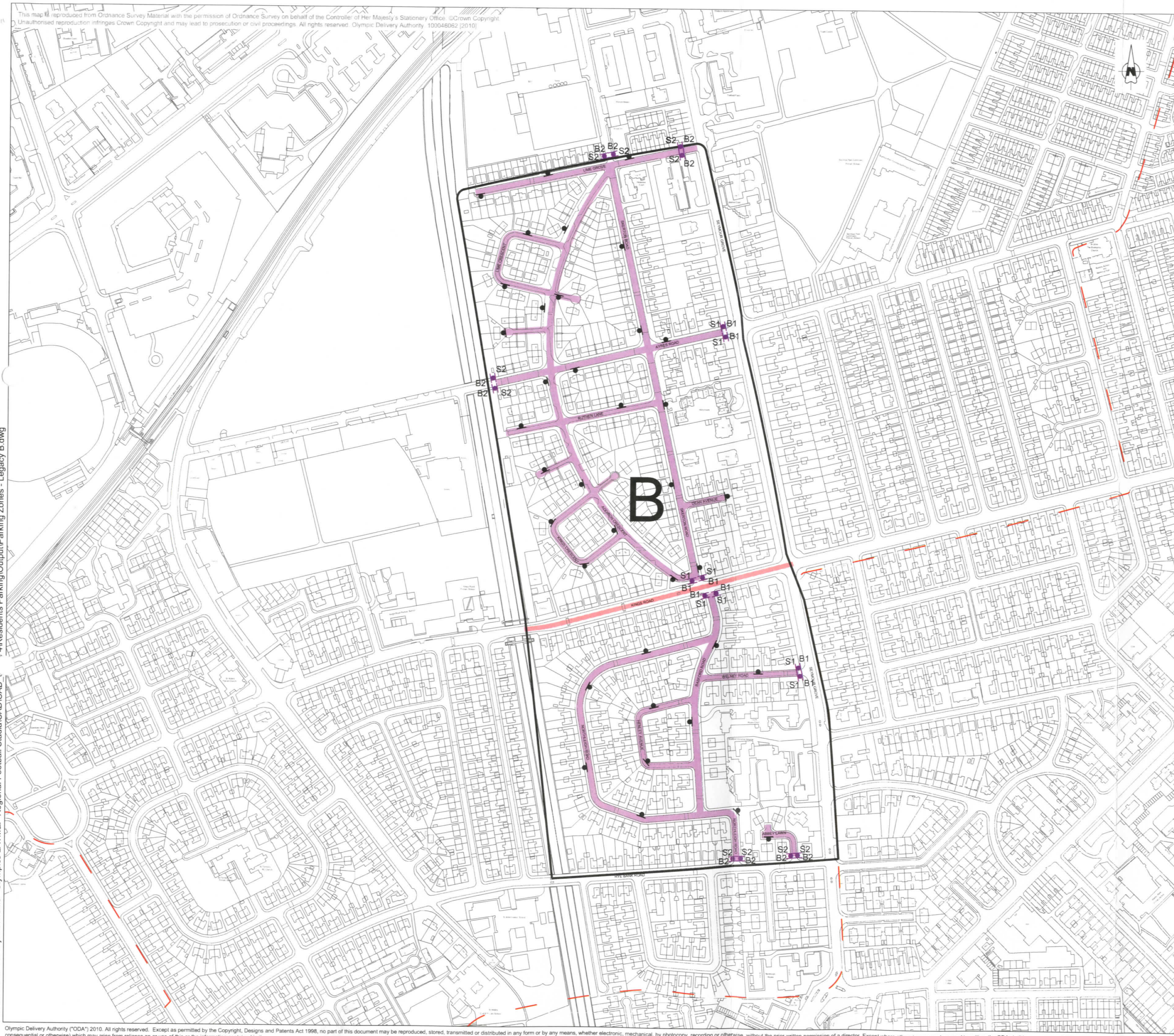
Permit holders only on event days

Repeater sign

Rev	Description	Drawn	Chk'd App	Date
	Purpose of Issue			For Discussion
	Creator			AECOM on behalf of ODA
	Project Title			LEGACY PARKING AREA A
	Access Constraints:			MANAGEMENT
	Security Class:			PROTECT
Drawn	WJL	Checked	NBR	Approved
Scale	1:2000 @ A1 1:4000 @ A3	Date	Nov 11	Original Size A1
Drawing No.				Status / Rev.

OLD TRAFFORD, MANCHESTER





### Notes

Key:

- "Past this point" sign
- Repeater sign
- Divider road (not subject to PPB restrictions)
- Legacy parking zone
- Legacy Olympics managed zone

SIGN B1

Permit holders PPB parking only past this point Event days only

Next event 18-20 MAY 18:00-22:00

SIGN B2

Permit holders PPB parking only past this point Event days only

Next event 18-20 MAY 18:00-22:00

SIGN S1

Zone ENDS

Permit parking area ENDS

SIGN S2

Permit parking area ENDS

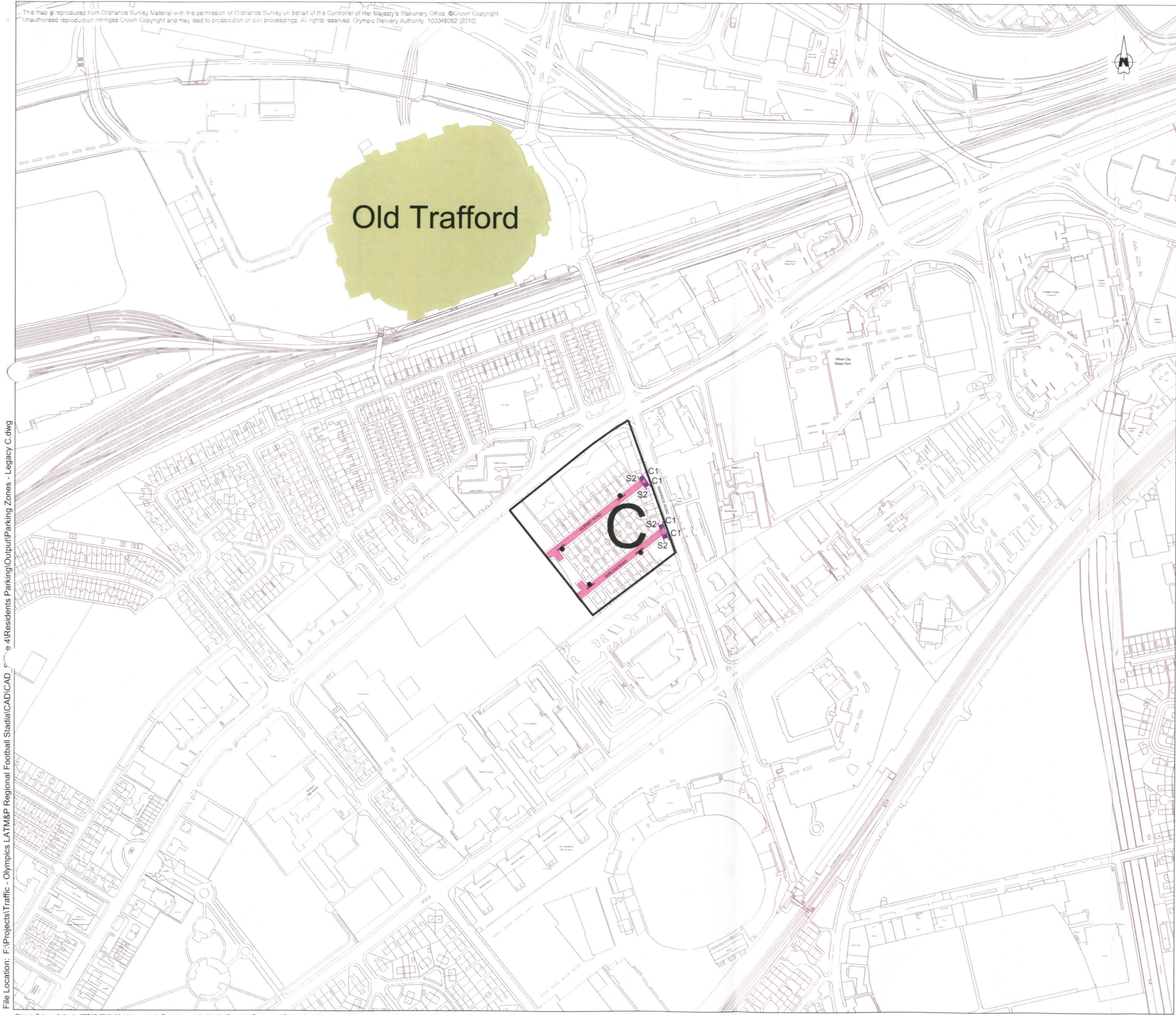
SIGN S3

Permit holders only on event days

Repeater sign

2	Zone signs on Lime Grove changed			6/1/12
1	Zone signs on Lime Grove relocated west			6/1/12
Rev	Description	Drawn	Chk'd App	Date
Purpose of Issue				
For Discussion				
Creator				
AECOM on behalf of ODA				
Project Title				
LEGACY PARKING AREA B				
Access Constraints:				
MANAGEMENT				
Security Class:				
PROTECT				
Drawn	WJL	Checked	NBR	Approved
Scale	1:2000 @ A1 1:4000 @ A3	Date	Nov 11	Original Size A1
Drawing No.				Status / Rev.
				2





- Notes
- Key:
- "Past this point" sign
  - Repeater sign
  - Divider road (not subject to PPC restrictions)
  - C Legacy parking zone



Repeater sign

Rev	Description	Drawn	Chk'd App	Date
Purpose of Issue				
For Discussion				
Creator				
AECOM on behalf of ODA				
Project Title				
LEGACY PARKING AREA C				
Access Constraints:				
MANAGEMENT				
Security Class:				
PROTECT				
Drawn	WJL	Checked	NBR	Approved
Scale	1:2000 @ A1	Date	Nov 11	Original Size
	1:4000 @ A3			A1
Drawing No.				Status / Rev.

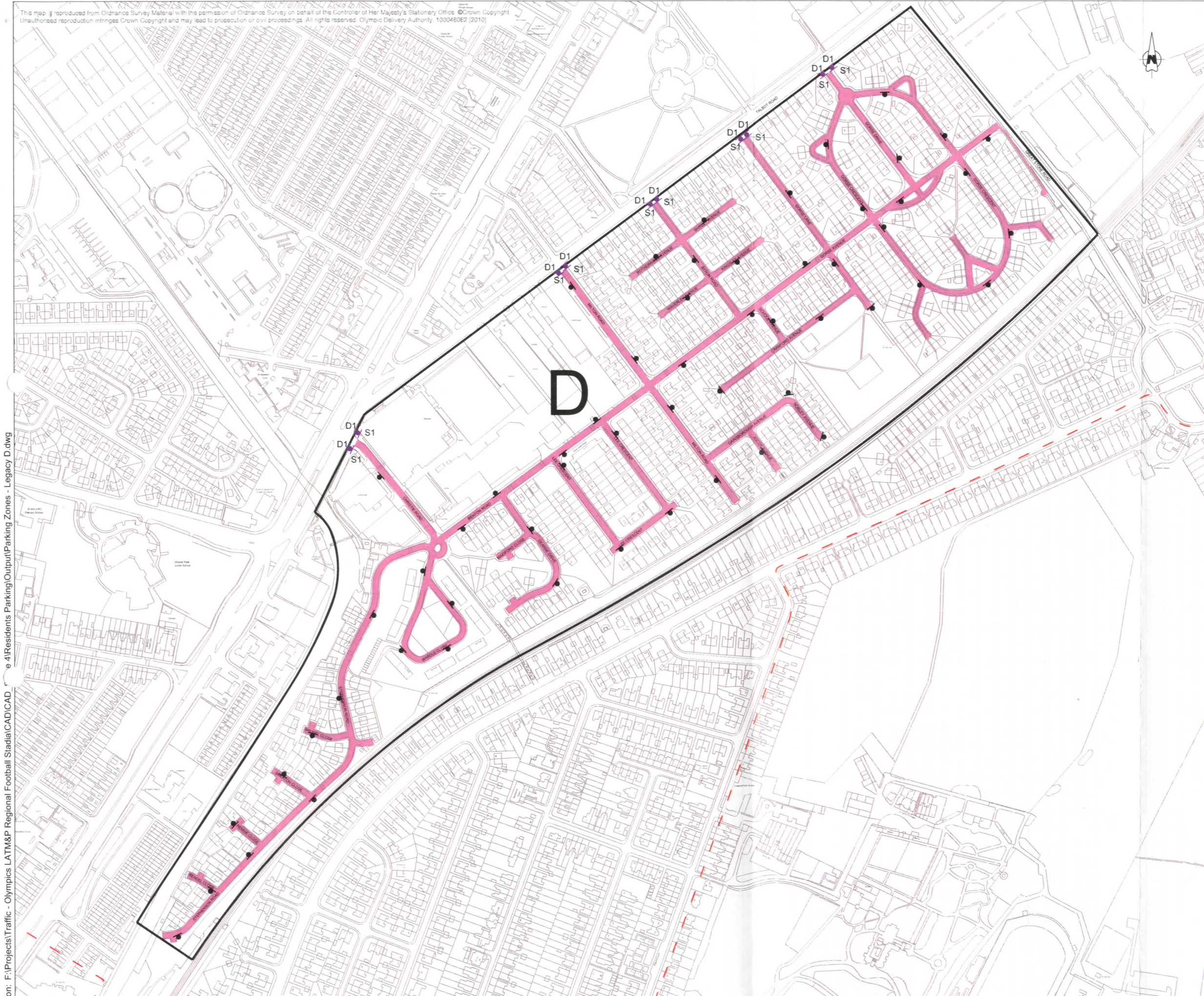
OLD TRAFFORD, MANCHESTER

File Location: F:\Projects\Traffic - Olympics LATM&P Regional Football Stadium\Output\Parking Zones - Legacy C.dwg

This map is reproduced from Ordnance Survey Material with the permission of Ordnance Survey on behalf of the Controller of Her Majesty's Stationery Office. Crown Copyright. Unauthorised reproduction infringes Crown Copyright and may lead to prosecution or civil proceedings. All rights reserved. Olympic Delivery Authority. 100046062 (2010)

Olympic Delivery Authority ("ODA") 2010. All rights reserved. Except as permitted by the Copyright, Designs and Patents Act 1998, no part of this document may be reproduced, stored, transmitted or distributed in any form or by any means, whether electronic, mechanical, by photocopy, recording or otherwise, without the prior written permission of a director. Except where otherwise expressly agreed in writing, the ODA shall have no responsibility or liability for any loss (direct, consequential or otherwise) which may arise from reliance on or use of this or the information contained in it.





- Notes
- Key:
- \*Past this point\* sign
  - Repeater sign
  - D Legacy parking zone
  - Legacy Olympics managed zone

SIGN D1

20  
ZONE

SIGN S1

30  
Zone ENDS

SIGN S3

Permit holders only on event days

Repeater sign

Rev	Description	Drawn	Chk'd App	Date

Purpose of Issue  
For Discussion

Creator  
AECOM on behalf of ODA

Project Title  
LEGACY PARKING AREA D

Access Constraints: MANAGEMENT

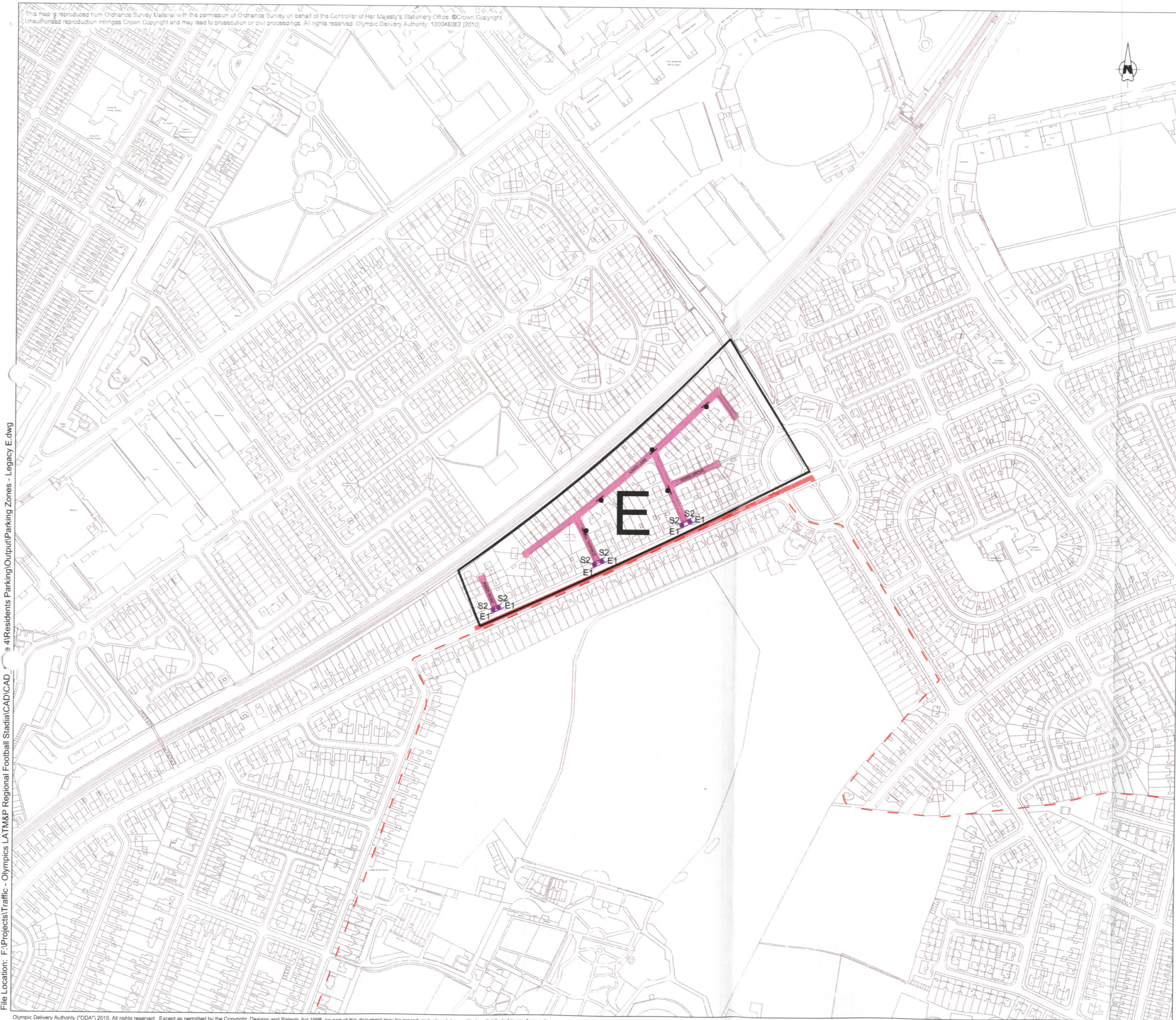
Security Class: PROTECT

Drawn	WJL	Checked	NBR	Approved
-------	-----	---------	-----	----------

Scale	1:2000 @ A1 1:4000 @ A3	Date	Nov 11	Original Size	A1
-------	----------------------------	------	--------	---------------	----



File Location: F:\Projects\Traffic - Olympics LATM&P Regional Football Stadium\CAD\CAD - 4Residents Parking\Output\Parking Zones - Legacy E.dwg



Notes

Key:

"Past this point" sign

Repeater sign

Divider road (not subject to PPE restrictions)

E

Legacy parking zone

Legacy Olympics managed zone

SIGN E1

P

Permit holders PPE parking only past this point Event days only

Next event

WED 30 MAY 1.00-6.00pm

SIGN S2

Permit parking area

ENDS

SIGN S3

P

Permit holders only on event days

Repeater sign

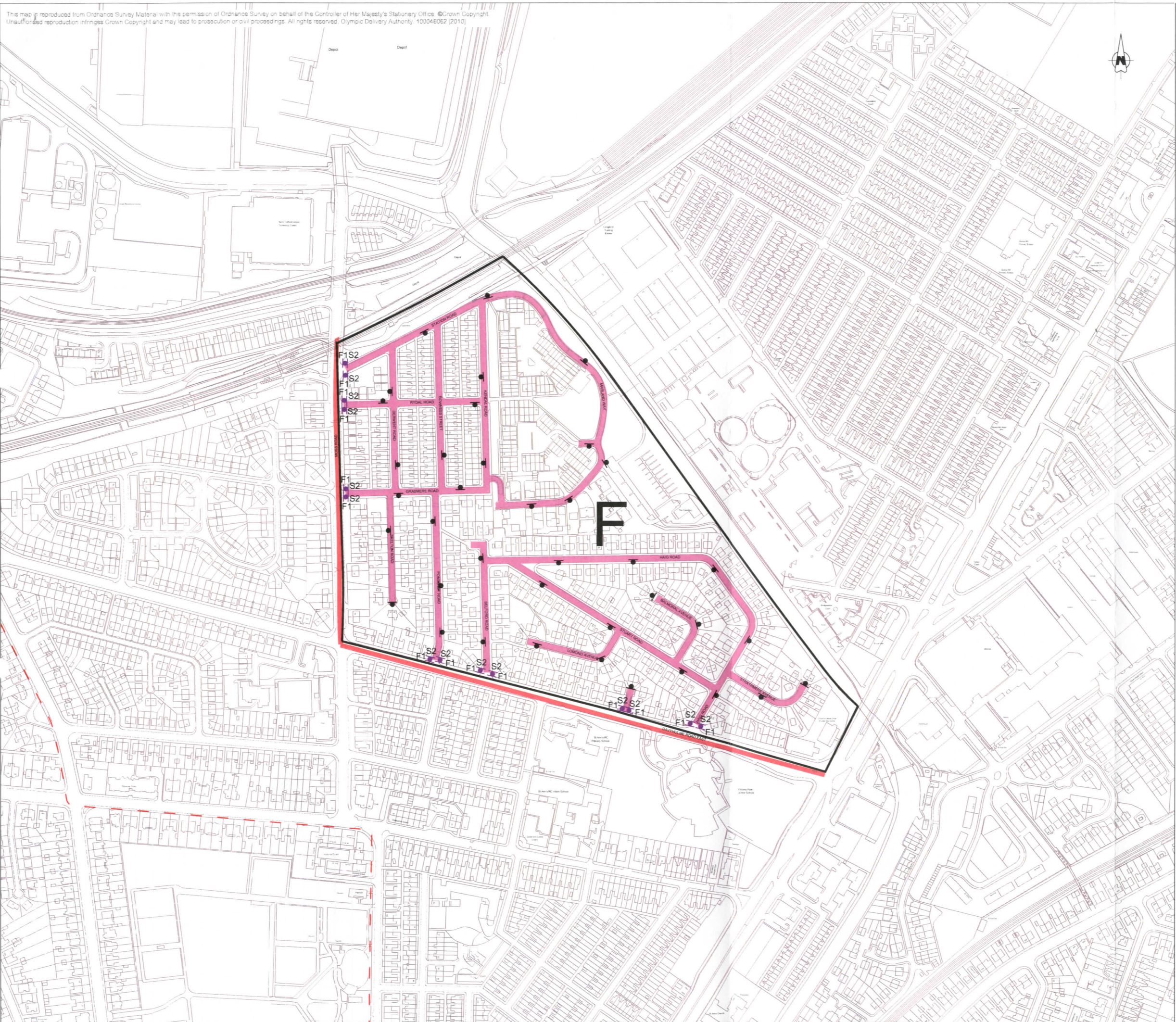
Rev	Description	Drawn	Chk'd App	Date
	Purpose of Issue			
	For Discussion			
	Creator			
	AECOM on behalf of ODA			
	Project Title			
	LEGACY PARKING AREA E			
	Access Constraints:			
	MANAGEMENT			
	Security Class:			
	PROTECT			
Drawn	WJL	Checked	NBR	Approved
Scale	1:2000 @ A1	Date	Nov 11	Original Size
	1:4000 @ A3			A1
Drawing No.				Status / Rev.

OLD TRAFFORD, MANCHESTER



File Location: F:\Projects\Traffic - Olympics LATM&P Regional Football Stadium\CAD\CAD - A1Residents Parking\Output\Parking Zones - Legacy F.dwg

This map is reproduced from Ordnance Survey Material with the permission of Ordnance Survey on behalf of the Controller of Her Majesty's Stationery Office. © Crown Copyright. Unauthorised reproduction infringes Crown Copyright and may lead to prosecution or civil proceedings. All rights reserved. Olympic Delivery Authority, 100046062 (2010)



Notes

- Key:
- "Past this point" sign
  - Repeater sign
  - Divider road (not subject to PPF restrictions)
  - Legacy parking zone
  - Legacy Olympics managed zone

SIGN F1

**P**

Permit holders **PPF** parking only past this point

Event days only

Next event

WED 30 MAY 18:00-21:00

SIGN S2

Permit parking area

ENDS

SIGN S3

**P**

Permit holders only on event days

Repeater sign

Rev	Description	Drawn	Chk'd App	Date
Purpose of Issue				
For Discussion				
Creator				
AECOM on behalf of ODA				
Project Title				
LEGACY PARKING AREA F				
Access Constraints:				
MANAGEMENT				
Security Class:				
PROTECT				
Drawn	WJL	Checked	NBR	Approved
Scale	1:2000 @ A1	Date	Nov 11	Original Size
	1:4000 @ A3			A1
Drawing No.				Status / Rev.

OLD TRAFFORD, MANCHESTER





Scheme Ref.	Ref. A1	z-height	40
Sign Ref.	A1	Sign Face	
Letter colour	BLACK	Width	635mm
Background	WHITE	Height	180mm
Border	BLACK	Area	1.18sqm
Material	Class RA2 (12899-1:2007)		

POST(S) & FOUNDATION DESIGN (BS 8732)			
Mounting Height	2100mm	Base	Individual
Number	1	Base Width	1200mm
Size	114.3x505mm	Base Length	1200mm
Length	465mm	Base Depth	700mm
Centres	N/A	Base Vol. c/s	1.01 m <sup>3</sup>
Illumination	No	Earth Cover	125mm

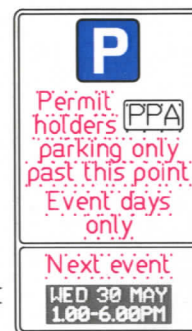
\* Please note, these details should be checked by a Structural Engineer for compliance with current Standards.



Scheme Ref.	Ref. B1	z-height	40
Sign Ref.	B1	Sign Face	
Letter colour	BLACK	Width	600mm
Background	WHITE	Height	120mm
Border	BLACK	Area	0.74sqm
Material	Class RA2 (12899-1:2007)		

POST(S) & FOUNDATION DESIGN (BS 8732)			
Mounting Height	2100mm	Base	Individual
Number	1	Base Width	1000mm
Size	86.9x320mm	Base Length	1000mm
Length	405mm	Base Depth	700mm
Centres	N/A	Base Vol. c/s	0.70 m <sup>3</sup>
Illumination	No	Earth Cover	125mm

\* Please note, these details should be checked by a Structural Engineer for compliance with current Standards.



Scheme Ref.	Ref. A2	z-height	40
Sign Ref.	A2	Sign Face	
Letter colour	BLACK	Width	635mm
Background	WHITE	Height	110mm
Border	BLACK	Area	0.71sqm
Material	Microprismatic		

POST(S) & FOUNDATION DESIGN (BS 8732)			
Mounting Height	2100mm	Base	Individual
Number	1	Base Width	1000mm
Size	86.9x320mm	Base Length	1000mm
Length	415mm	Base Depth	700mm
Centres	N/A	Base Vol. c/s	0.70 m <sup>3</sup>
Illumination	Yes	Earth Cover	125mm

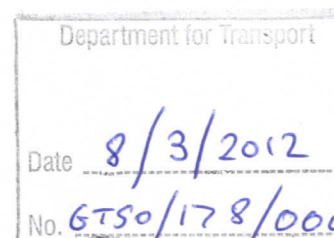
\* Please note, these details should be checked by a Structural Engineer for compliance with current Standards.



Scheme Ref.	Ref. S2	z-height	40
Sign Ref.	S2	Sign Face	
Letter colour	BLACK	Width	320mm
Background	WHITE	Height	300mm
Border	BLACK	Area	0.11sqm
Material	Class RA2 (12899-1:2007)		

POST(S) & FOUNDATION DESIGN (BS 8732)			
Mounting Height	2100mm	Base	Individual
Number	1	Base Width	700mm
Size	76.1x320mm	Base Length	700mm
Length	280mm	Base Depth	400mm
Centres	N/A	Base Vol. c/s	0.20 m <sup>3</sup>
Illumination	No	Earth Cover	125mm

\* Please note, these details should be checked by a Structural Engineer for compliance with current Standards.



Scheme Ref.	Ref. S3	z-height	40
Sign Ref.	S3	Sign Face	
Letter colour	BLACK	Width	610mm
Background	WHITE	Height	415mm
Border	BLACK	Area	0.35sqm
Material	Class RA2 (12899-1:2007)		

POST(S) & FOUNDATION DESIGN (BS 8732)			
Mounting Height	2100mm	Base	Individual
Number	1	Base Width	800mm
Size	76.1x320mm	Base Length	800mm
Length	304mm	Base Depth	500mm
Centres	N/A	Base Vol. c/s	0.32 m <sup>3</sup>
Illumination	No	Earth Cover	125mm

\* Please note, these details should be checked by a Structural Engineer for compliance with current Standards.



Notes

Rev	Description	Drawn	Chk'd App	Date
Purpose of Issue				
For Discussion				
Creator				
AECOM on behalf of ODA				
Project Title				
Zone A Legacy Parking Signage				
Security Class:				
MANAGEMENT				
Access Constraints:				
PROTECT				
Drawn	WJL	Checked	NBR	Approved
Scale	NTS	Date	Dec 11	Original Size
Drawing No.				Status / Rev
				0

OLD TRAFFORD, MANCHESTER