



GT50/029/0008

**ROAD TRAFFIC REGULATION ACT 1984 – SECTIONS 64 AND 65  
AUTHORISATION OF TRAFFIC SIGNS AND SPECIAL DIRECTIONS**

The Secretary of State for Transport, in exercise of her powers under Sections 64 and 65 of the Road Traffic Regulation Act 1984 and of all other powers enabling her in that behalf, for the purpose of informing road users of speed restrictions and a Restricted Parking Zone in the central area of the City of Coventry, hereby:-

1. authorises the erection at or within 5 metres of the sites marked schematically on the attached plan numbered GT50/029/0008-1 and at other suitable sites in the vicinity of the Ringway, a road classified A4053, of a traffic sign (hereinafter referred to as “the authorised sign A”) conforming as to size, colour and character with that shown on the attached drawing numbered GT50/029/0008-2, and
2. authorises the erection at or within 5 metres of the said sites of a traffic sign (hereinafter referred to as “the authorised sign B”) conforming as to size, colour and character with that shown on the attached drawing numbered GT50/029/0008-3; and
3. authorises the erection within the Restricted Parking Zone of a traffic sign (hereinafter referred to as “the authorised sign C”) conforming as to size, colour and character with that shown on the attached drawing numbered GT50/029/0008-4; and
4. directs, that it is a condition of this authorisation that the authorised signs A, B and C shall only be placed to indicate the effect of a corresponding Traffic Regulation Order; and



GT50/029/0008

5. directs, without prejudice to any statutory provision to the like effect, that it is a condition of this authorisation that the placing of the authorised signs A, B and C at or near the said sites shall continue to have effect only until such day as may be appointed by one month's notice given by the Secretary of State in writing to the traffic authority for the removal or alteration of the authorised signs A, B and C and on that day the said authorisation shall, without prejudice to the giving of any further authorisation or direction, cease to have effect.

The provisions of Regulations 12, 18 and 19 of the Traffic Signs Regulations 2002 (Part I of SI 2002/3113, "the 2002 Regulations") as amended by The Traffic Signs (Amendment) (No.2) Regulations 2011 (Part I of SI 2011/3041, "the 2011 Regulations") shall apply to the authorised sign A in the same manner as they apply to the sign to diagram 663.2 in Schedule 2 to the 2002 Regulations (as amended by the 2011 Regulations).

The provisions of Regulations 12, 18 and 19 of the 2002 Regulations (as amended by the 2011 Regulations) shall apply to the authorised sign B in the same manner as they apply to the sign to diagram 664 in Schedule 2 to the 2002 Regulations (as amended by the 2011 Regulations).


The provisions of Regulations 12, 18 and 19 of the 2002 Regulations (as amended by the 2011 Regulations) shall apply to the authorised sign C in the same manner as they apply to the sign to diagram 637.2A in Schedule 2 to the 2002 Regulations (as amended by the 2011 Regulations).

Dated ..... 29 February ..... 2012

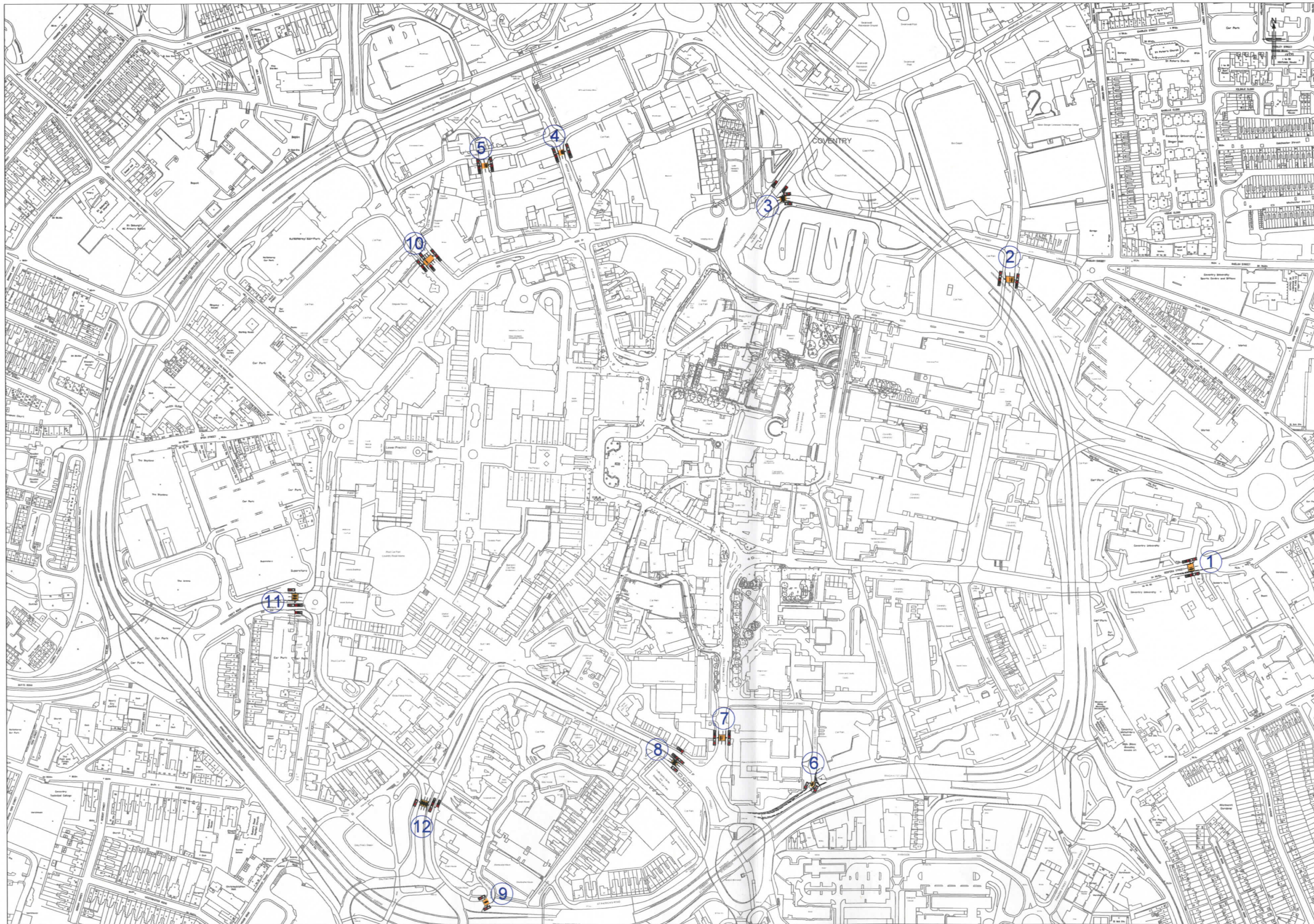
Signed by authority of the Secretary of State

.....  
[Redacted Signature]

A Delegated Official of the Department for Transport







Key:

- 1) GOSFORD STREET
- 2) COX STREET
- 3) HALES STREET
- 4) BISHOP STREET  
- NO COBBLES
- 5) CHAPEL STREET  
- NO COBBLES
- 6) ST JOHN'S STREET  
- NO COBBLES
- 7) LITTLE PARK STREET  
- TIED IN WITH SEVERN TRENT WORKS
- 8) NEW UNION STREET  
- TIED IN WITH SEVERN TRENT WORKS
- 9) MANOR HOUSE DRIVE  
- NO COBBLES
- 10) UPPER WELL STREET
- 11) CROFT ROAD  
- TIED IN WITH QUEEN VICTORIA ROAD SCHEME WORKS
- 12) WARWICK ROAD  
- TIED IN WITH STATION TO BULL YARD SCHEME WORKS

Department for Transport

Date 21/2/2012

No. GT50/029/0008-1

**DRAFT**

Produced from Ordnance Survey mapping with permission of the  
Controller of Her Majesty's Stationary Office © Crown Copyright.  
Unauthorized production infringes Crown Copyright and may lead  
to prosecution or civil proceedings. © Coventry City Council  
Licence No: 100026294 and Crown Copyright (2010)



Martin Yardley  
Director of City Services and Development

Colin Knight  
Assistant Director - Planning Transport and  
Highways

KEY

Rev Date By Ch'k Ap'd Amendment

TITLE

COVENTRY 2012

RESTRICTED PARKING ZONE  
GATEWAY LOCATIONS

DRN	AC	CK'D	AP'D
DATE	November 2011		
SCALE			
DRG. NO.			

This plot was produced from a digital source so may not be at true scale. It is the recipient's responsibility to confirm its accuracy.



Department for Transport

Date 21/2/2012

No. 6T90/029/0008-2



x-height to be 40.0 mm

Main x-height is 60.0 mm



x-height to be 40.0 mm

Scheme Ref. COV 2012			
Sign	Ref. Zones Entrance	x-height	60.0
Letter colour	BLACK	SIGN FACE	
Background	WHITE	Width	720mm
Border	BLACK	Height	2135mm
Material	Class RA2 (12899-1:2007)	Area	1.54sq.m

Sign A

Department for Trans.

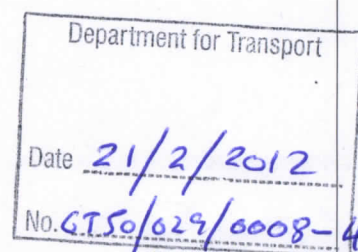
Date 21/2/2012  
No. 6750/029/0008-3



Main x-height  
— is 40.0 mm  
— x-height to  
be 50.0 mm

Scheme Ref. Cov 2012			
Sign	Ref. Zones End	x-height	40.0
Letter colour	BLACK	SIGN FACE	
Background	WHITE	Width	720mm
Border	BLACK	Height	2135mm
Material	Class RA2 (12899-1:2007)	Area	1.54sq.m

Sign B



— Main x-height is 25.0 mm

— Main x-height is 25.0 mm

Scheme Ref. Coventry					
Sign	Ref.	Proposed	Repeater	Sign	x-height 25.0
Letter colour BLACK					SIGN FACE
Background YELLOW					Width 440mm
Border BLACK					Height 330mm
Material Class RA2 (12899-1:2007)					Area 0.14sq.m

Sign C