



GT50/152/0009

ROAD TRAFFIC REGULATION ACT 1984 – SECTIONS 64 AND 65
AUTHORISATION OF TRAFFIC SIGNS AND SPECIAL DIRECTIONS

The Secretary of State for Transport, in exercise of powers conferred on her by Sections 64(1) and (2) and 65(1) of the Road Traffic Regulation Act 1984 ⁽¹⁾ and of all other powers enabling her in that behalf, hereby gives the authorisation contained in paragraphs 2 and 3 of this Instrument and gives the directions contained in paragraph 4 of this Instrument.

1. In this Instrument—

“authorised sign” means a traffic sign whose erection is authorised by paragraph 2(1) or (2) ,

“red route controls” means prohibitions or restrictions imposed by or under an order or notice under the Road Traffic Regulation Act 1984 on any class of traffic on road shown in the attached plan GT50/152/0009-1; and

2. (1) Subject to paragraph 3 below, the Secretary of State hereby authorises the erection at sites marked with an orange cross on the said plan of a traffic sign of the size, colour and character shown in the attached drawing numbered GT50/152/0009-2; and

(2) Subject to paragraph 3 below, the Secretary of State hereby authorises the erection at site marked with a green cross on the said plan of a traffic sign of the size, colour and character shown in the attached drawing numbered GT50/152/0009-3;

for the purpose of conveying to traffic the effect of red route controls applying to that road; and

(3) Where it is specified in a drawing that part of a sign is to be of a particular colour, the colour of that part shall be as shown in the notes to the appropriate drawing

3. (1) The provisions of Regulation 12(10) (variation of dimensions) of The Traffic Signs Regulations 2002 (Part I of SI 2002/3113, “the 2002 Regulations”) shall apply to the dimensions specified in the said set of drawings in relation to the authorised signs as they apply to dimensions specified in those Regulations.

(2) The provisions of Regulations 18 and 19 of the 2002 Regulations (illumination of signs) shall apply to the authorised signs as they apply to the sign shown in diagram 650.1 in Schedule 2 to those Regulations.

⁽¹⁾ 1984 c. 27



GT50/152/0009

(3) Any indication given by authorised sign of a time of day, day of the week or class of traffic may be varied so as to correspond with the Red Route controls whose effect the sign has been placed to indicate.

(4) Where—

a) overall dimensions are given for an authorised sign in a drawing in the said set of drawings; and

b) the legend on that sign is varied in accordance with sub-paragraph (3) above,

the overall dimensions or the number of lines occupied by the legend, or both, may be varied so far as necessary to give effect to the variation of the legend.

4. The Secretary of State hereby directs that—

(1) the authorised signs may be erected only in conjunction with an authorised road marking authorised in a document dated 9 May 2012 under reference GT50/190/0001; and

(2) the authorised road marking as described in sub-paragraph (1) may be placed only in conjunction with the authorised signs; and

(3) without prejudice to any statutory provision to the like effect, that it is a condition of this authorisation that the erection of the authorised signs at or near the said sites shall continue to have effect only until such day as may be appointed by one month's notice given by the Secretary of State in writing to the traffic authority for the removal or alteration of the authorised signs the authorisation shall, without prejudice to the giving of any further authorisation or direction and on that day the said, cease to have effect.

This authorisation is in addition to one dated 9 May 2012 under reference GT50/190/0001 which replaces one dated 2 October 2007 under reference GT46/61/04 now revoked.

Dated 9 May 2012

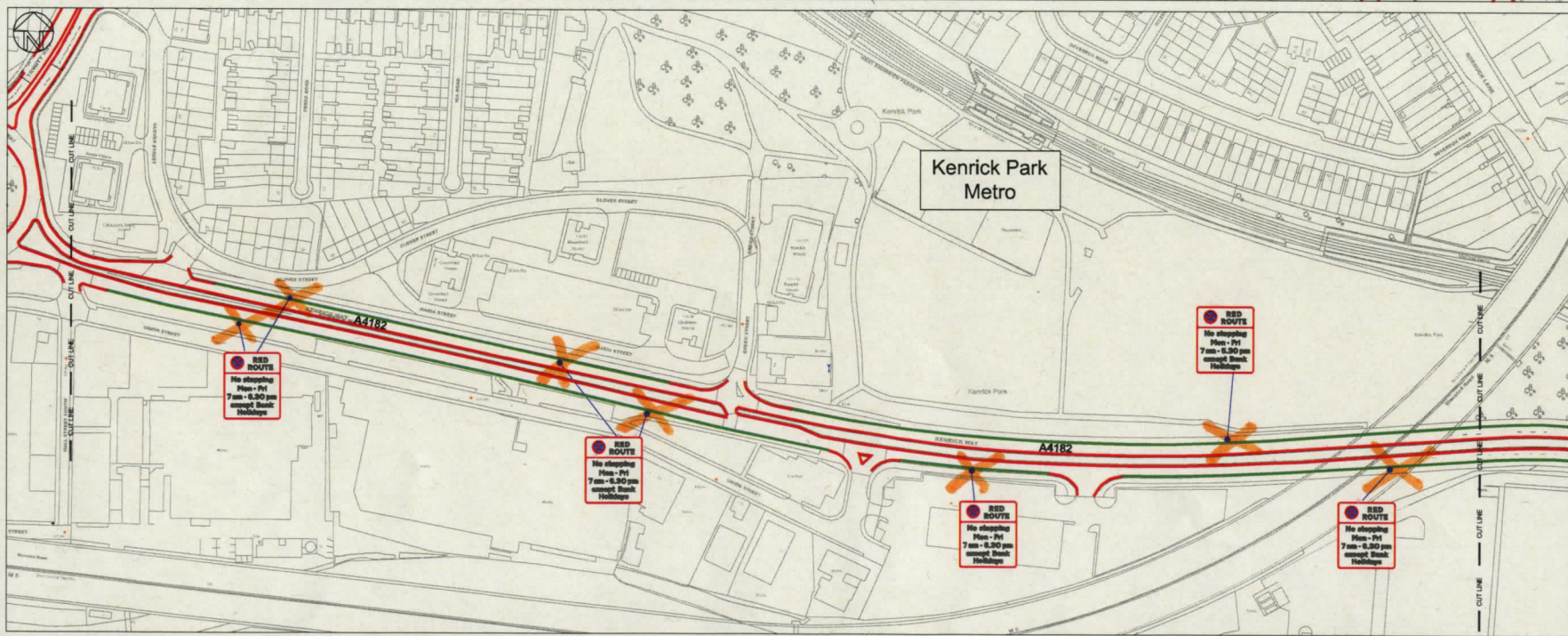
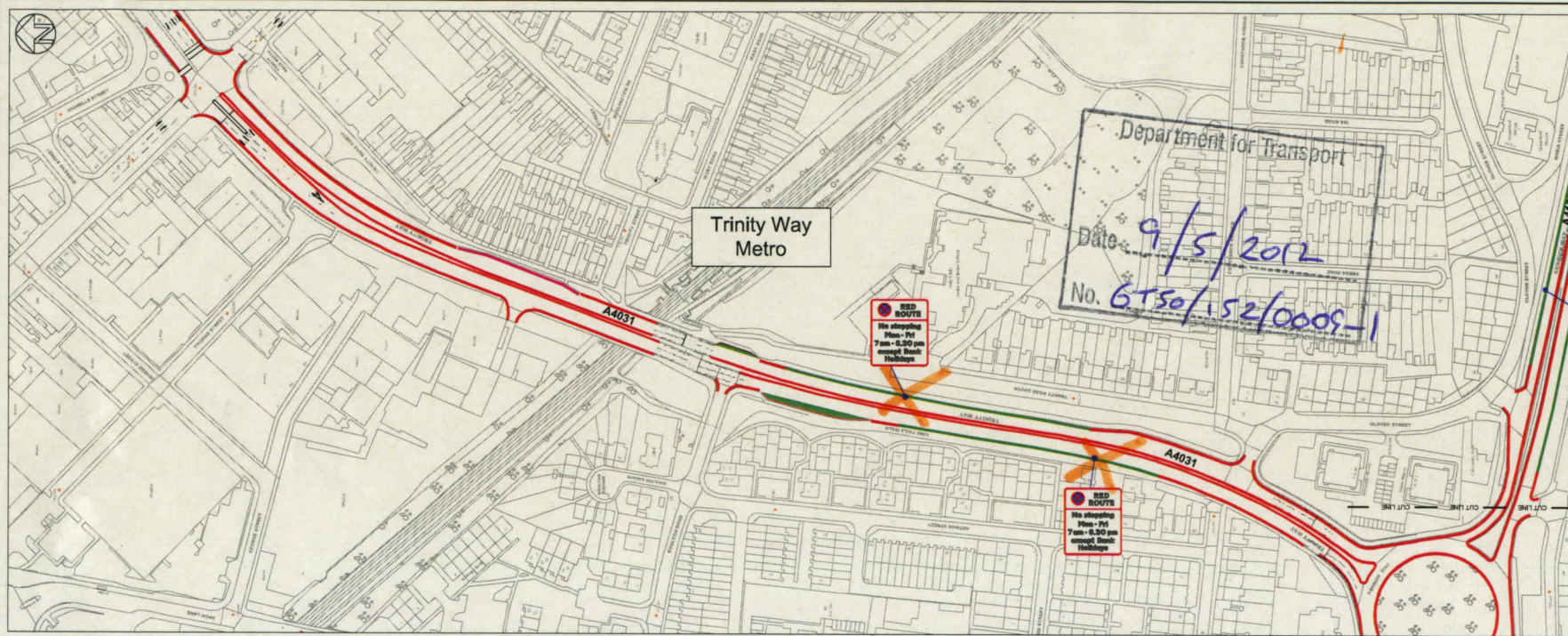
Signed by authority of the Secretary of State

.....
[Redacted Signature]

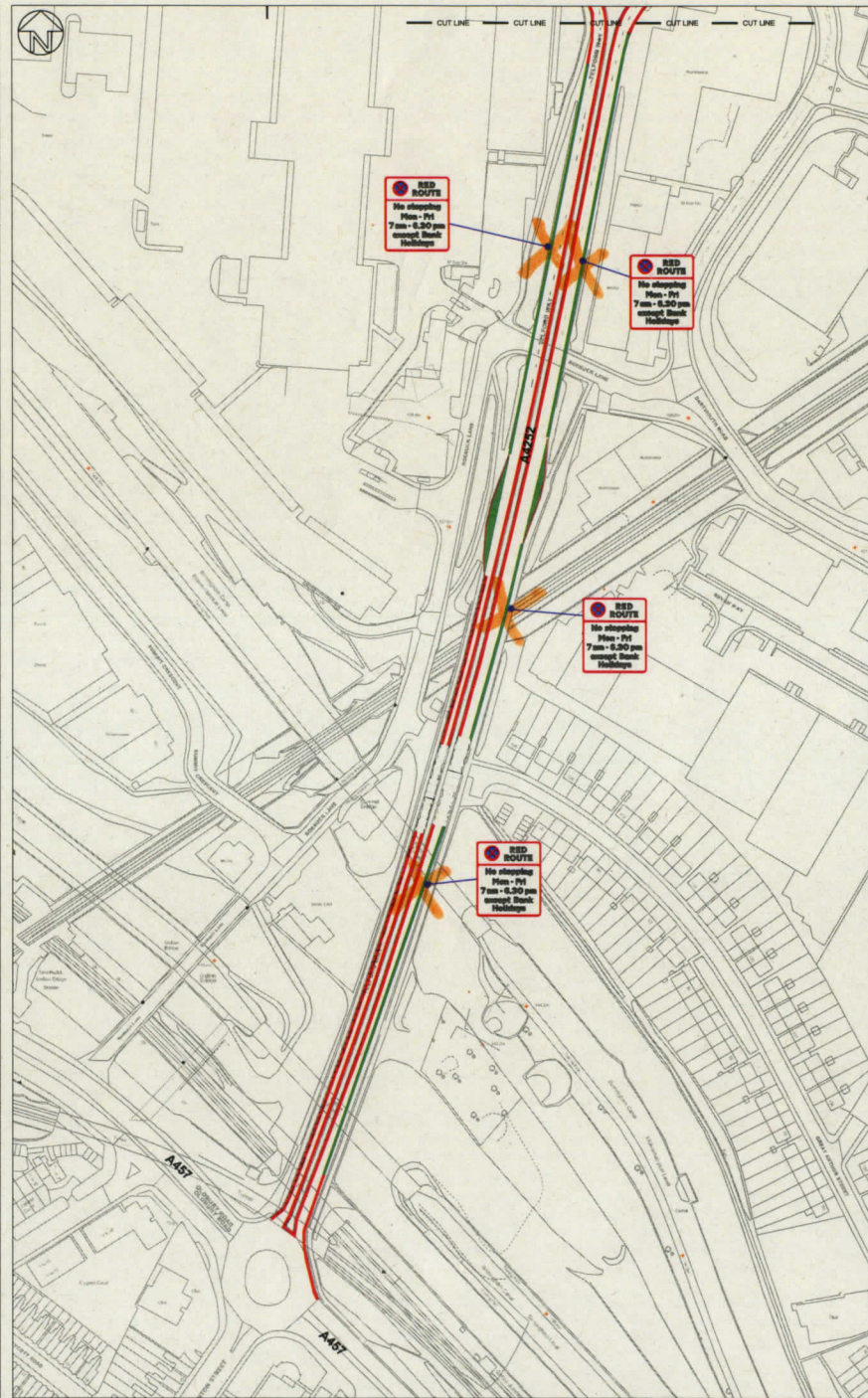
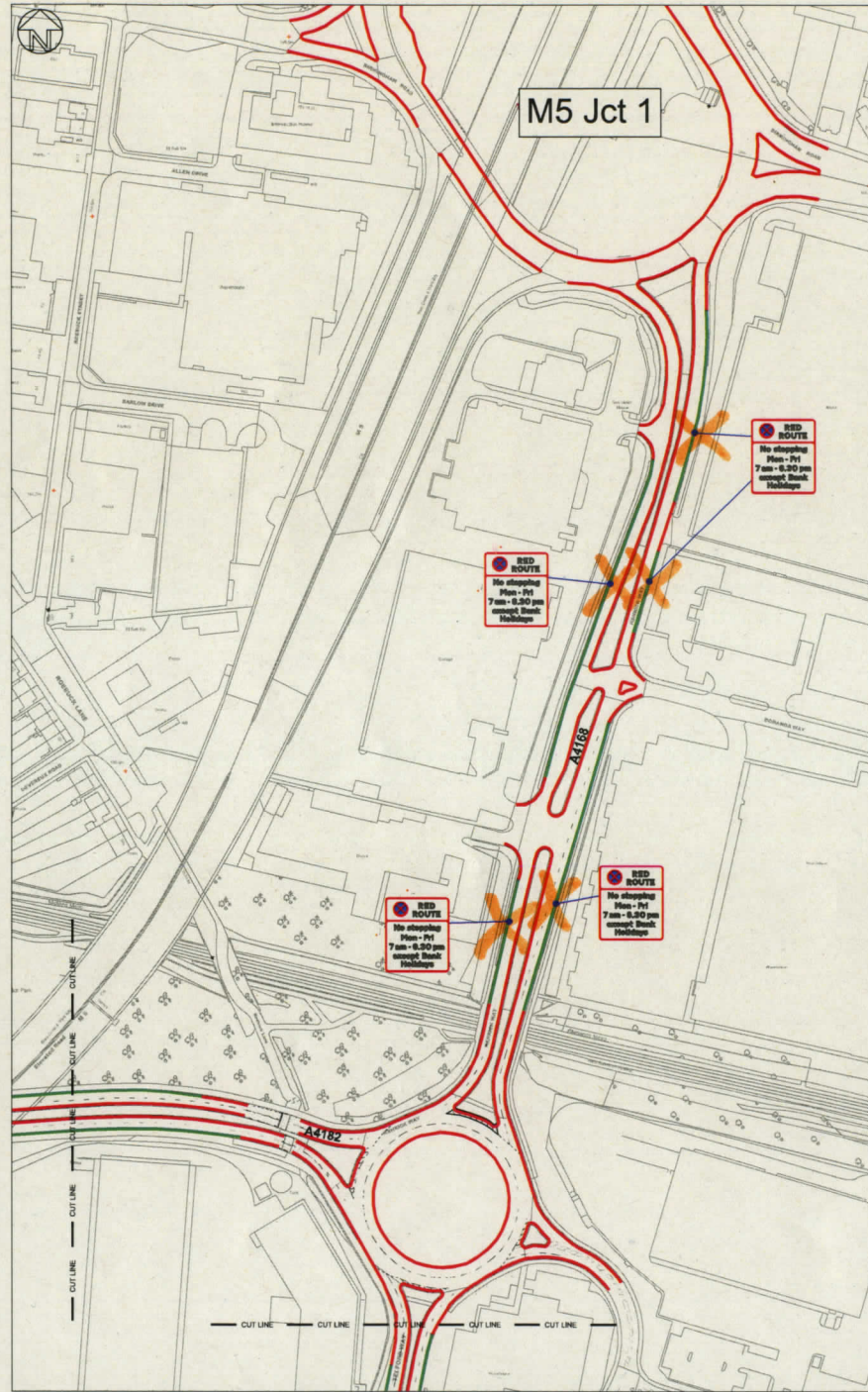
A Delegated Official of the Department for Transport

CERTIFIED TRUE COPY

23/5/2012
DEPARTMENT FOR TRANSPORT



60050508/MO13/LP/001



KEY

- No stopping at any time (Sign Type: WMRR001)
- Stopping permitted between restricted times (Sign Type: WMRR011_SA1)

ISSUE/REVISION

IRI	DATE	DESCRIPTION
-	31.12.2012	Initial Issue

PROJECT NUMBER

60050508/M013

SHEET TITLE

LOCATION PLAN 2 of 3

Scale 1:1250

SHEET NUMBER

60050508/M013/LP/002



Hypermarket

Oldbury
Town Centre



RED ROUTE

No stopping at any time

**Except
10 am - 4 pm**



Loading



PROJECT

WEST BROMWICH & OLDBURY RED ROUTE - AUTHORISATION OF TRAFFIC SIGNS AND ROAD MARKINGS

©Crown copyright. All rights reserved. License
Number 100032119

CLIENT



redroutes
West Midlands

CONSULTANT

AECOM
Beaufort house
94/96 Newhall Street
Birmingham
0121 262 1900 tel 0121 262 1999 fax
www.aecom.com

NOTES

1. Only signs requiring authorisation are shown on this drawing.
2. All other signs and road markings authorised by the the Department for Transport 02 October 2007, ref GT46/61/4.

KEY

- No stopping at any time (Sign Type: WMRR001)
- Loading permitted (Sign Type: WMRR008_SA1)

ISSUE/REVISION

-	31/01/2012	Initial Issue
I/R	DATE	DESCRIPTION

PROJECT NUMBER

60050508/M013

SHEET TITLE

LOCATION PLAN 3 of 3

SCALE 1:2,000

SHEET NUMBER

60050508/MO13/LP/003

WMBR011 SA1



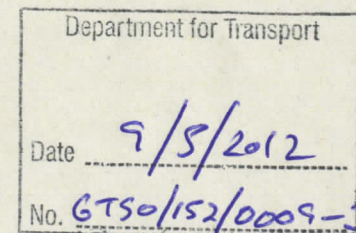
ITEM		
1.	<p>PERMITTED VARIANTS</p> <p>Panel 1 - None</p> <p>Panel 2 - None</p> <p>Panel 3 - None</p>	
2.	<p>x-height - 30mm</p> <p>Width - 455mm</p> <p>Height - 670mm</p> <p>Area - 0.31sq.m</p>	<p>x-height - 37.5mm</p> <p>Width - 570mm</p> <p>Height - 840mm</p> <p>Area - 0.48sq.m</p>
3.	<p>Road markings: Red loading bay markings to drawing No. WMRR104 Ref. C3</p>	

SIGN TYPE: WMRR008 SA1

NOTES

1. Sign to comply with BS EN 12899 -1 using classes from UK National Annex.
2. Legend - Transport Heavy Alphabet at the x-heights shown.
3. All dimensions are in millimetres unless otherwise stated.
4. COLOURS

Border	Red
Background	White
Legend	Black
Clearway symbol	Red/Blue
Loading Symbol	White/Blue
5. Reflectorised in accordance with Regulation 19 (TSRGD 2002).
6. Illumination: None
7. Sign schedule will indicate whether sign should be parallel to the kerb, or facing oncoming traffic.



PROJECT

WEST BROMWICH & OLDBURY RED ROUTE - AUTHORISATION OF TRAFFIC SIGNS AND ROAD MARKINGS

CLIENT

redroutes
West Midlands

CONSULTANT

AECOM
Beaufort house
94/96 Newhall Street
Birmingham
0121 262 1900 tel 0121 262 1999 fax
www.aecom.com

ISSUE/REVISION

-	31/01/12	Initial Issue
IR	DATE	DESCRIPTION

PROJECT NUMBER

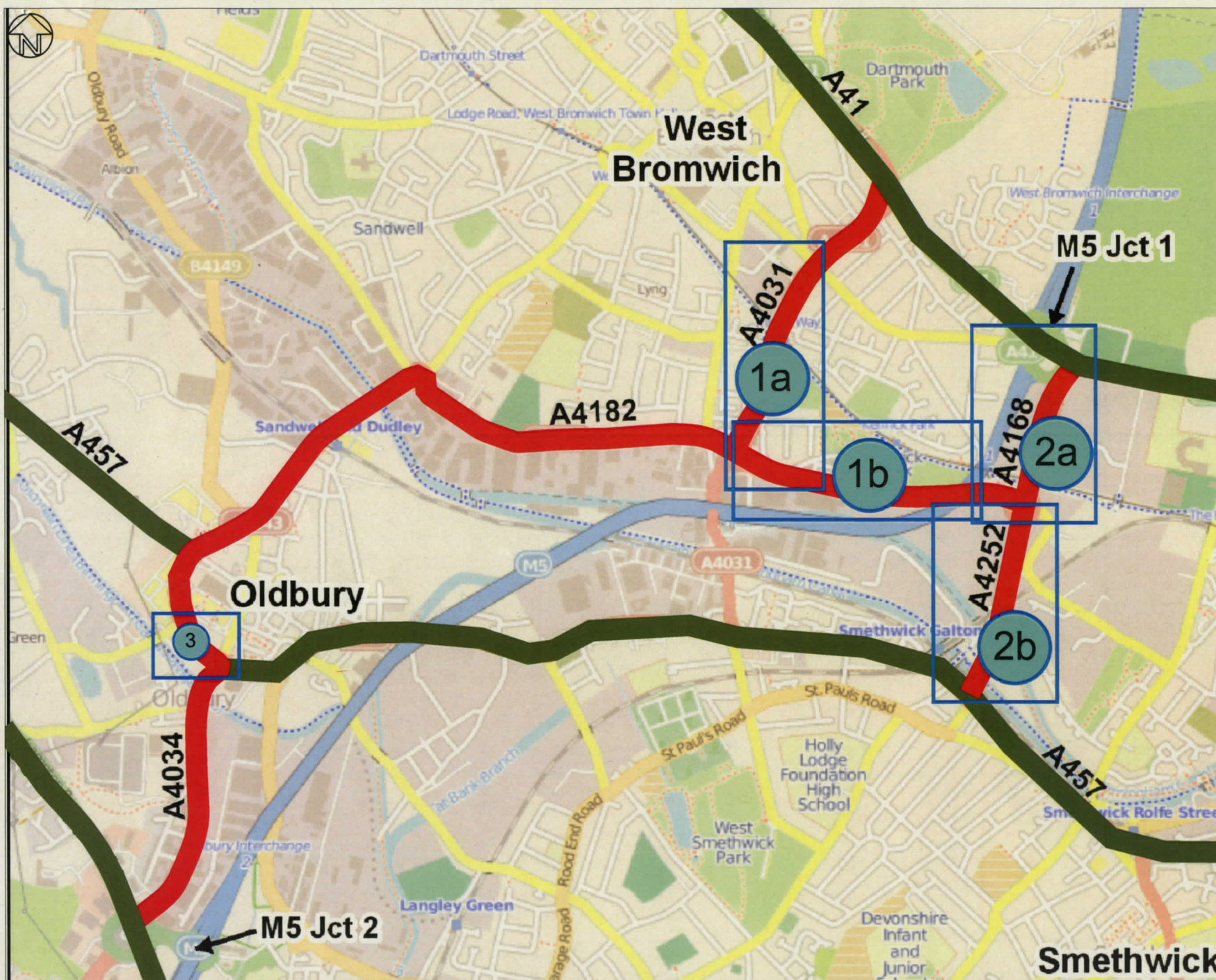
60050508/M013

SHEET TITLE

SIGN TYPE: WMRR008 SA1

SHEET NUMBER

WMRR008 SA1



AECOM

PROJECT

WEST BROMWICH &
 OLDBURY RED ROUTE -
 AUTHORISATION OF
 TRAFFIC SIGNS AND ROAD
 MARKINGS

CLIENT

Sandwell
 Metropolitan Borough Council

redroutes
 West Midlands

CONSULTANT

AECOM
 Beaufort House
 94/96 Newhall Street
 Birmingham
 0121 262 1900 tel 0121 262 1999 fax
 www.aecom.com

KEY

— Proposed Red Route
— Existing Red Route

X Location Plan for signs requiring authorisation

ISSUE/REVISION

DATE	DESCRIPTION
31/01/2012	Initial Issue

PROJECT NUMBER

60050508/M013

SHEET TITLE

RED ROUTE KEY PLAN

SHEET NUMBER

60050508/M013/LP/004