



GT50/162/0007

**ROAD TRAFFIC REGULATION ACT 1984 – SECTION 64**  
**AUTHORISATION OF TRAFFIC SIGNS**

The Secretary of State for Transport, in exercise of her powers under Section 64 of the Road Traffic Regulation Act 1984, and of all other powers enabling her in that behalf, for the purpose of informing road users of a lane available for Official Olympic Vehicles, buses and taxis on the Eastbound carriageway of the M4 Motorway between, and prior to, Junctions 2 and 3; hereby:-

1. authorises the erection at or within 5 metres of the sites shown by green crosses in the attached set of plans numbered GT50/162/0007-1 of a traffic sign (hereinafter referred as the “the authorised sign A”) conforming as to size, colour and character with that shown on the attached drawing numbered GT50/162/0007-2, save that the legend “starts at junction 3” may be varied to “1 mile”; and
2. authorises the erection at or within 5 metres of the sites shown by blue crosses in the said set of plans of a traffic sign (hereinafter referred as the “the authorised sign B”) conforming as to size, colour and character with that shown on the attached drawing numbered GT50/162/0007-3, save that the bottom panel legend may be varied to “200 yards” or omitted; and
3. authorises the erection at or within 5 metres of the sites shown by red crosses in the said set of plans of a traffic sign (hereinafter referred as the “the authorised sign C”) conforming as to size, colour and character with that shown, with two alternate faces, on the attached drawing numbered GT50/162/0007-4; and



GT50/162/0007

4. authorises the erection at or within 5 metres of the sites shown by purple crosses in the said set of plans of a traffic sign (hereinafter referred as the "the authorised sign D") conforming as to size, colour and character with that shown, with two alternate faces, on the attached drawing numbered GT50/162/0007-5; and
5. authorises the erection at or within 5 metres of the sites shown by orange crosses in the said set of plans of a traffic sign (hereinafter referred as the "the authorised sign E") conforming as to size, colour and character with that shown, with two alternate faces, on the attached drawing numbered GT50/162/0007-6; save that the bottom panel with the legend "200 yards" may be omitted; and
6. authorises the erection at or within 5 metres of the site shown by a brown cross in the said set of plans of a traffic sign (hereinafter referred as the "the authorised sign F") conforming as to size, colour and character with that shown on the attached drawing numbered GT50/162/0007-7; and
7. specifies that it is a condition of this authorisation that the authorised signs A, B, C, D and E may be placed only to indicate the effect of The M4 Motorway (Junctions 1-4A) (Temporary Restriction and Prohibition of Traffic) Order 2012; and
8. specifies that the authorised signs B, C and D shall only be erected at the said sites if the apparatus (including the content of all instructions stored in or executable by it) used in connection with them is of a type which has been approved by the Secretary of State; and



GT50/162/0007

9. specifies without prejudice to any statutory provision to the like effect, that it is a condition of this authorisation that the erection of the authorised signs A, B, C, D, E, and F at or near the said sites shall continue to have effect only until such day as may be appointed by one month's notice given by the Secretary of State in writing to the traffic authority for the removal or alteration of the authorised signs A, B, C, D, E and F and on that day the said authorisation shall, without prejudice to the giving of any further authorisation or direction, cease to have effect
  
10. specifies that, notwithstanding anything to the contrary contained in the preceding paragraph the authorised signs shall be retained for no later than 9 October 2013

The provisions of Regulations 12, 18 and 19 of The Traffic Signs Regulations 2002 (Part I of SI 2002/3113, "the 2002 Regulations") shall apply to the authorised sign A in the same manner as they apply to the sign shown in diagram 2912.1 in Schedule 7 to those Regulations.

The provisions of Regulations 12, 18 and 19 of the 2002 Regulations shall apply to the authorised signs B, C and D in the same manner as they apply to the sign shown in diagram 2904.1 in Schedule 7 to those Regulations.

The provisions of Regulations 12, 18 and 19 of the 2002 Regulations shall apply to the authorised signs E in the same manner as they apply to the sign shown in diagram 2915 in Schedule 7 to those Regulations.






GT50/162/0007


The provisions of Regulations 12, 18 and 19 of the 2002 Regulations shall apply to the authorised signs F in the same manner as they apply to the sign shown in diagram 7002A in Schedule 12 Part 1 to those Regulations.

Dated 2 March ..... 2012

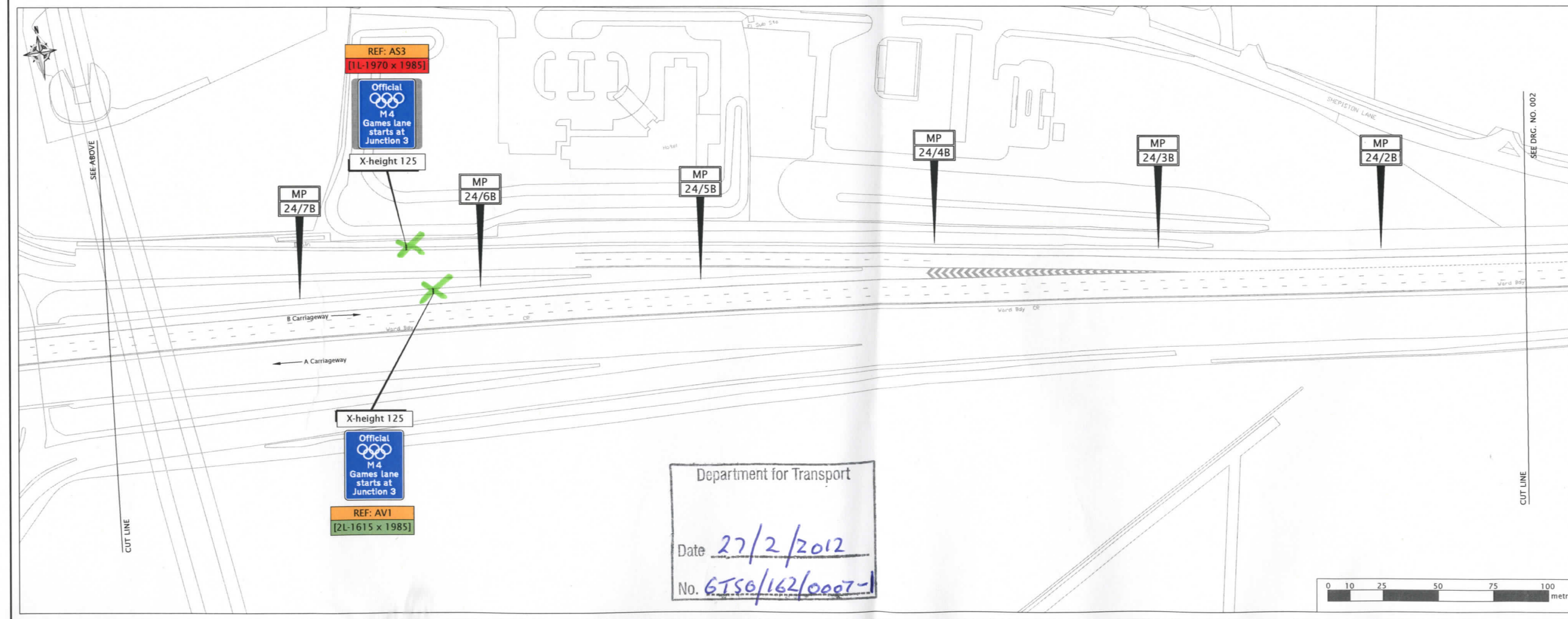
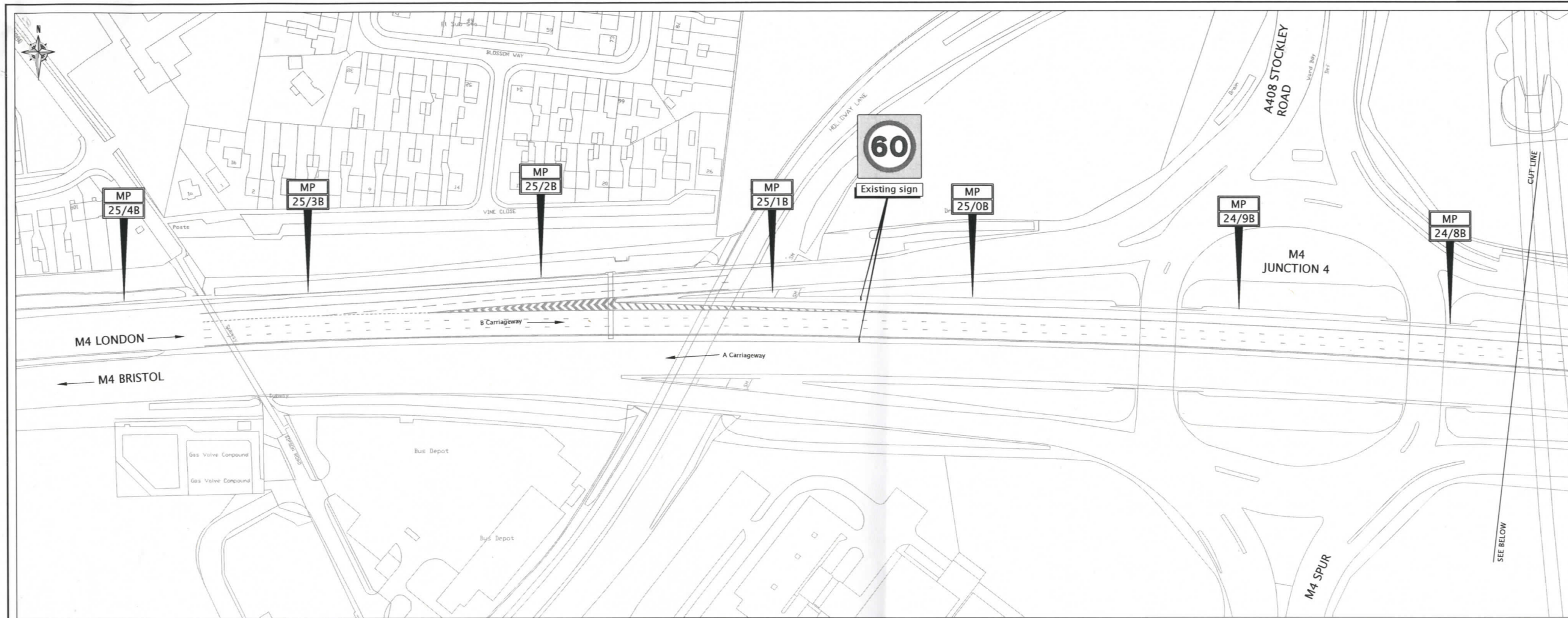
Signed by authority of the Secretary of State

.....  


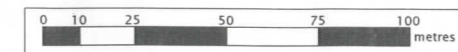
A Delegated Official of the Department for Transport







Department for Transport  
 Date 27/2/2012  
 No. 6T56/162/0007-1



REFERENCE:  
 Do not scale from this drawing, use stated dimensions only

Reproduced by permission of Ordnance Survey on behalf of HMSO.  
 © Crown copyright and database right 2009. All rights reserved.  
 Ordnance Survey Licence number 100018928.

Location plan

Not to Scale

Key:

- REF: Cxx Existing sign - Central Reserve
- REF: Vxx Existing sign - NS Verge
- REF: Sxx Existing sign - Slip Road
- REF: Cxx Proposed sign - Central Reserve
- REF: Vxx Proposed sign - NS Verge
- REF: Sxx Proposed sign - Slip Road
- REF: NRLA-xx Proposed sign - New layout
- REF: PCxx Existing posts - Central Reserve (with or without sign plate)
- REF: PVxx Existing posts - NS Verge (with or without sign plate)
- REF: PSxx Existing posts - Slip Road (with or without sign plate)

[xL-1970 x 1950]  
 Illuminated sign (x=no. of lanterns) Dimensions refer to proposed sign  
 If Green < original sign area  
 If Red > original sign area

Sign P + Sign E = Variable sign requirements  
 or  
 Proposed static Existing to store or covered or existing L3 layout

Notes:  
 1. Proposed signs based upon ORN Traffic Signs and markings Design Guide or DfT authorisation GT50/162/0002.

A	NPS application set	JDW/15/02/12
REV	DESCRIPTION	MYH/15/02/12
		SIGNED/DATE
		SIGNED
		DATE
DRAWN:	NBH	15/02/12
DESIGN:	JDW	15/02/12
CHECKED:	JDW	15/02/12
APPROVED:	JDW	15/02/12

AGENT  
 Connect Plus Services  
 Connect Plus House  
 St Albans Road  
 South Mimms  
 Potters Bar  
 Hertfordshire  
 EN9 3NP  
 Tel: 020 3386 8500  
 Fax: 020 3386 8501

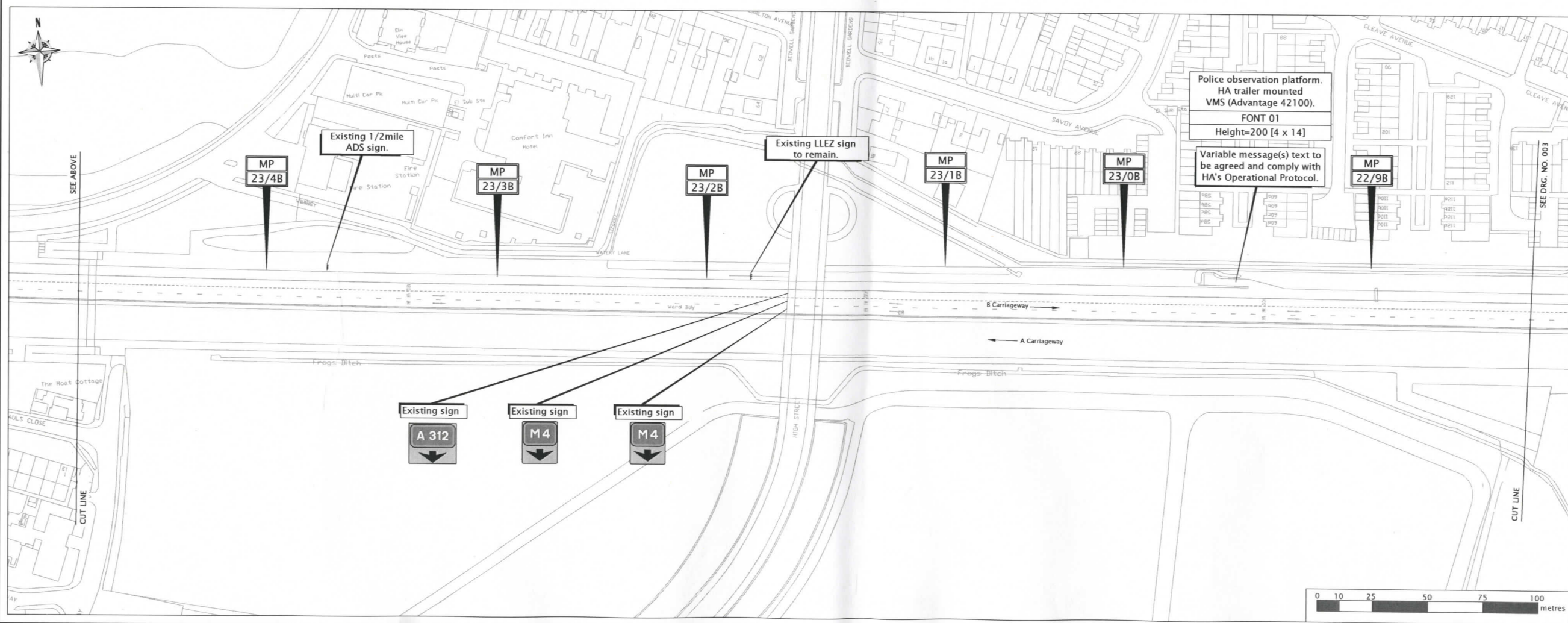
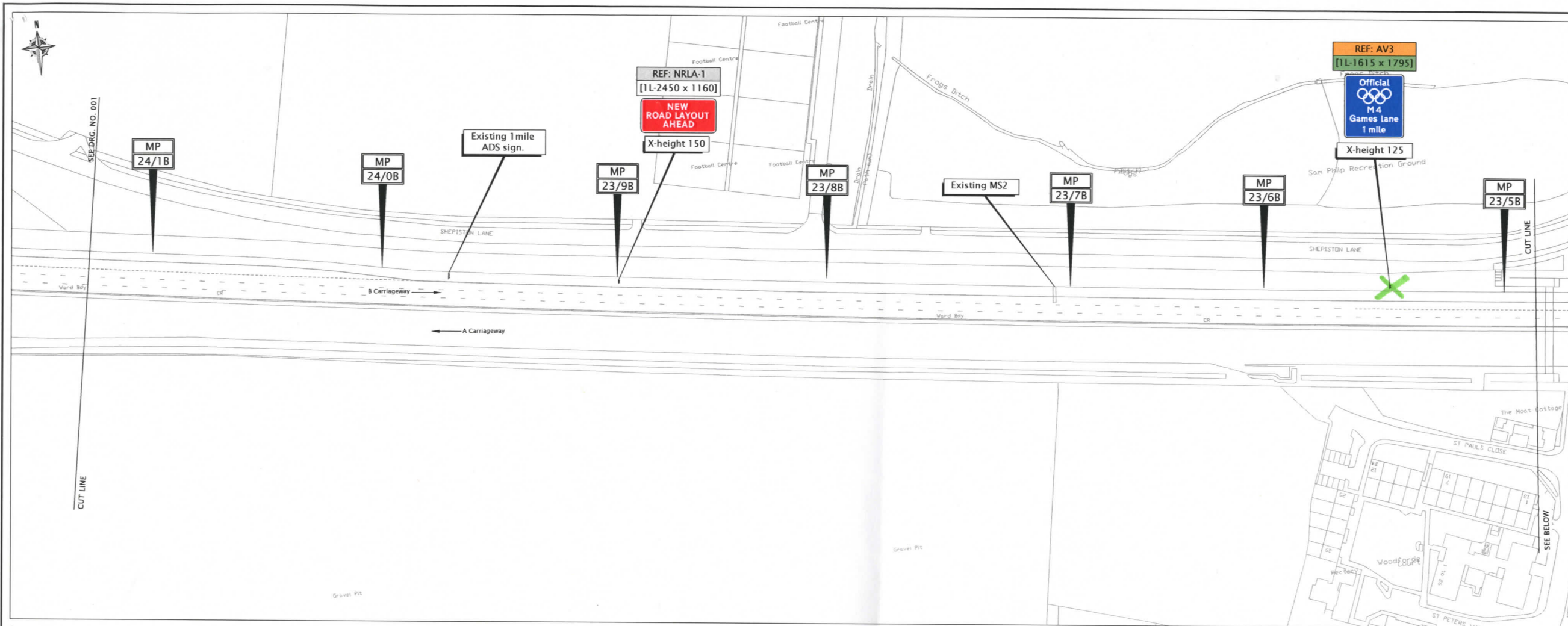
CLIENT  
**HIGHWAYS AGENCY**

PROJECT  
 M4 Junction 3 to Junction 2  
 Olympic Family Lane

TITLE  
 Proposed Signs and  
 Road Markings  
 Sheet 1 of 8

SCALE: 1:1000 A1  
 DRAWING No: IMP/519184/OFL/001  
 REV: A





REFERENCE:  
Do not scale from this drawing, use stated dimensions only

Reproduced by permission of Ordnance Survey on behalf of HMSO.  
© Crown copyright and database right 2009. All rights reserved.  
Ordnance Survey Licence number 100018928.

Location plan

Key:

- REF: Cxx Existing sign - Central Reserve
- REF: Vxx Existing sign - NS Verge
- REF: Sxx Existing sign - Slip Road
- REF: Cxx Proposed sign - Central Reserve
- REF: Vxx Proposed sign - NS Verge
- REF: Sxx Proposed sign - Slip Road
- REF: NRLA-xx Proposed sign - New layout
- REF: PCxx Existing posts - Central Reserve (with or without sign plate)
- REF: PVxx Existing posts - NS Verge (with or without sign plate)
- REF: PSxx Existing posts - Slip Road (with or without sign plate)

[xL-1970 x 1950]  
Illuminated sign (x=no. of lanterns) Dimensions refer to proposed sign  
If Green original sign area  
If Red original sign area

Sign P + Sign E = Variable sign requirements  
or  
Proposed static Existing to store or covered or existing L3 layout

Notes:  
1. Proposed signs based upon ORN Traffic Signs and markings Design Guide or DfT authorisation GT50/162/0002.

A	NPS application set	JDW/15/02/12
REV	DESCRIPTION	SIGNED/DATE
DRAWN:	NBH	15/02/12
DESIGN:	JDW	15/02/12
CHECKED:	JDW	15/02/12
APPROVED:	JDW	15/02/12

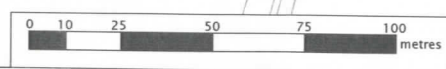
AGENT  
**Connect Plus**  
Connect Plus Services  
Connect Plus House  
St Albans Road  
South Mimms  
Potters Bar  
Hertfordshire  
EN6 3NP  
Tel: 020 3386 8500  
Fax: 020 3386 8501

CLIENT  
**HIGHWAYS AGENCY**

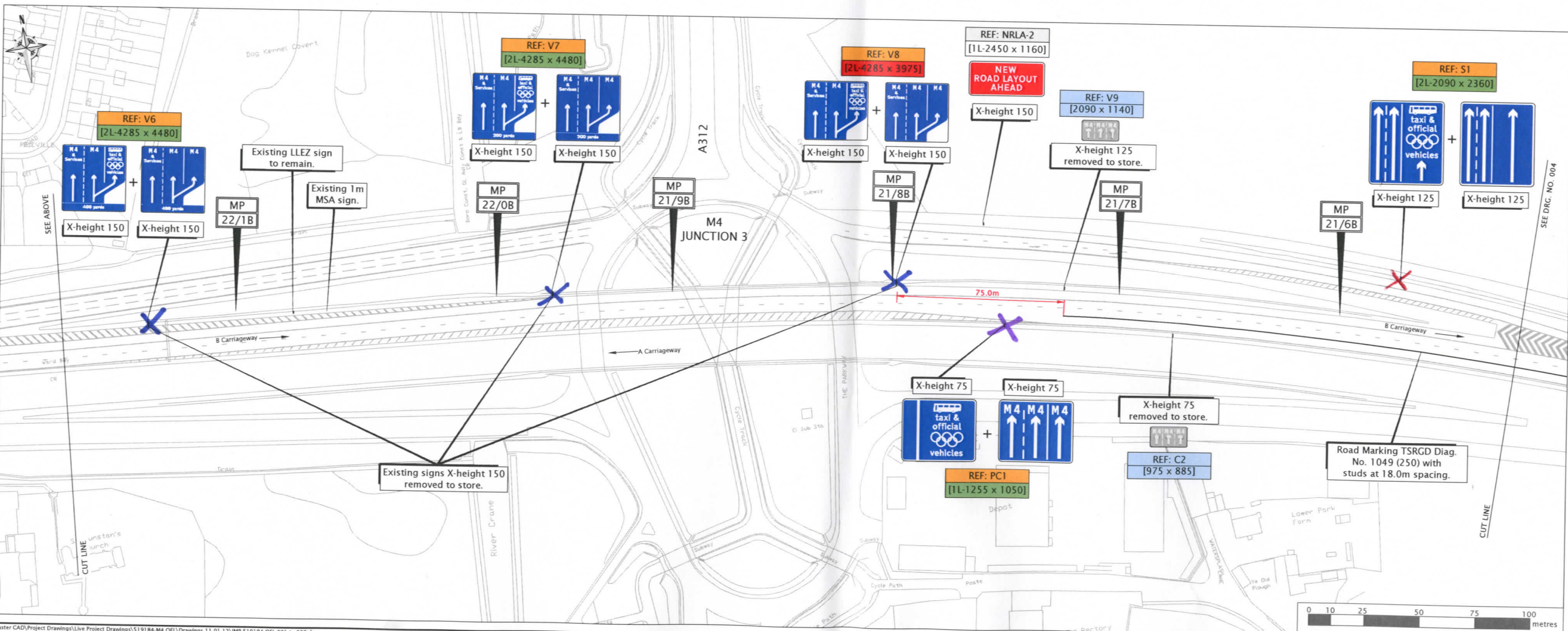
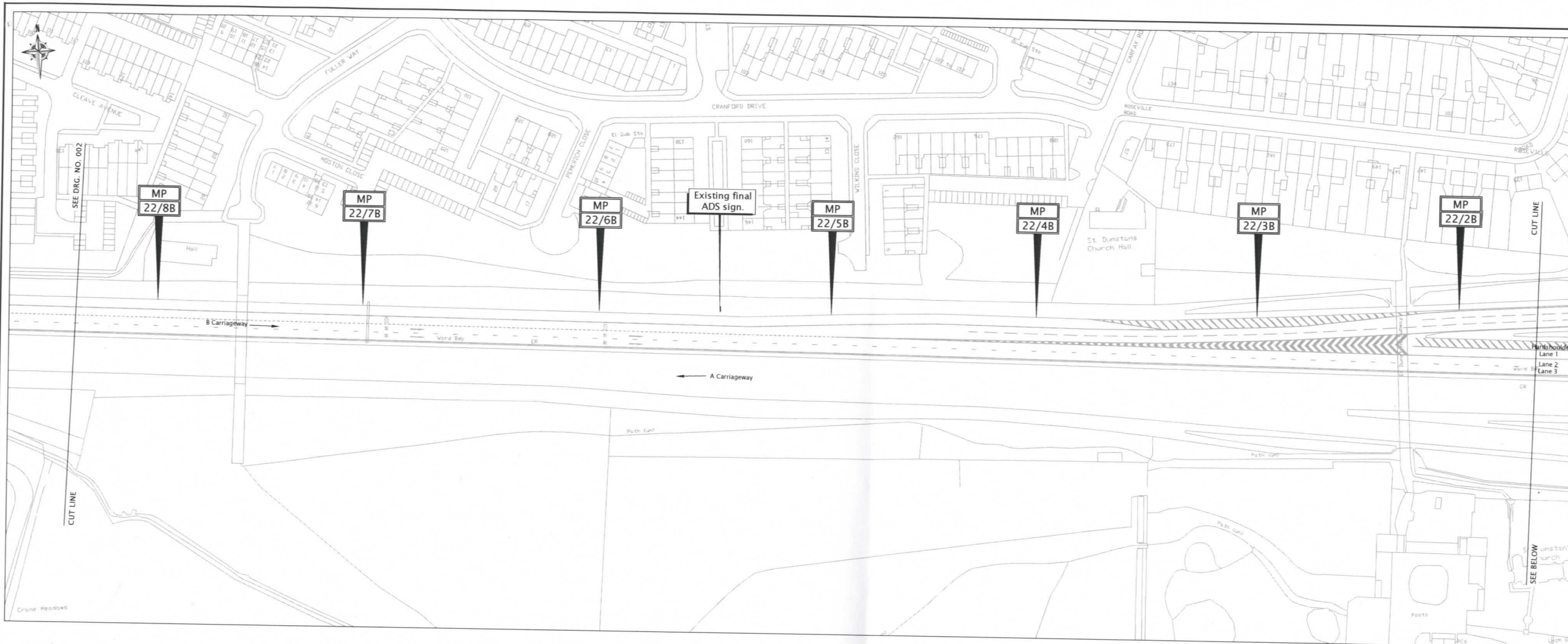
PROJECT  
M4 Junction 3 to Junction 2  
Olympic Family Lane

TITLE  
Proposed Signs and  
Road Markings  
Sheet 2 of 8

SCALE:	1:1000	A1
DRAWING No:	IMP/519184/OFL/002	REV:
		A

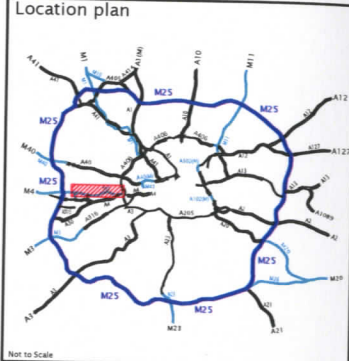






REFERENCE:  
Do not scale from this drawing, use stated dimensions only

Reproduced by permission of Ordnance Survey on behalf of HMSO.  
© Crown copyright and database right 2009. All rights reserved.  
Ordnance Survey Licence number 100018928.



- Key:
- REF: Cxx Existing sign - Central Reserve
  - REF: Vxx Existing sign - NS Verge
  - REF: Sxx Existing sign - Slip Road
  - REF: Cxx Proposed sign - Central Reserve
  - REF: Vxx Proposed sign - NS Verge
  - REF: Sxx Proposed sign - Slip Road
  - REF: NRLA-xx Proposed sign - New layout
  - REF: PCxx Existing posts - Central Reserve (with or without sign plate)
  - REF: PVxx Existing posts - NS Verge (with or without sign plate)
  - REF: PSxx Existing posts - Slip Road (with or without sign plate)
- [xL-1970 x 1950] Illuminated sign (x=no. of lanterns) Dimensions refer to proposed sign
- If Green < original sign area  
If Red > original sign area
- Sign + Sign = Variable sign requirements  
or  
Proposed static Existing to store or covered or existing L3 layout
- Notes:  
1. Proposed signs based upon ORN Traffic Signs and markings Design Guide or DFT authorisation GT50/162/0002.

A	NPS application set	JDW/15/02/12
REV	DESCRIPTION	MYH/15/02/12
		SIGNED/DATE
	SIGNED	DATE
DRAWN:	NBH	15/02/12
DESIGN:	JDW	15/02/12
CHECKED:	JDW	15/02/12
APPROVED:	JDW	15/02/12

AGENT

**Connect Plus**

Connect Plus Services  
St Albans Road  
South Mimms  
Potters Bar  
Hertfordshire  
EN6 3NP  
Tel: 020 3386 8500  
Fax: 020 3386 8501

CLIENT

**HIGHWAYS AGENCY**

PROJECT

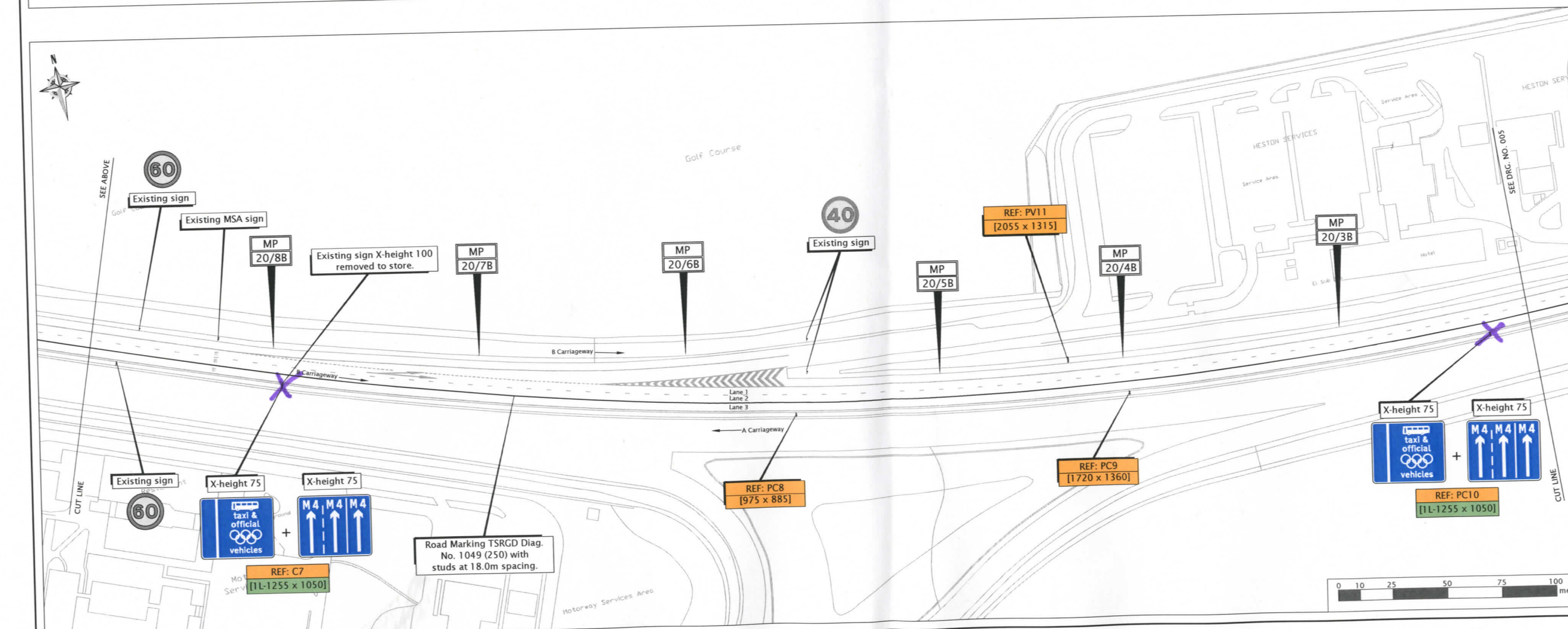
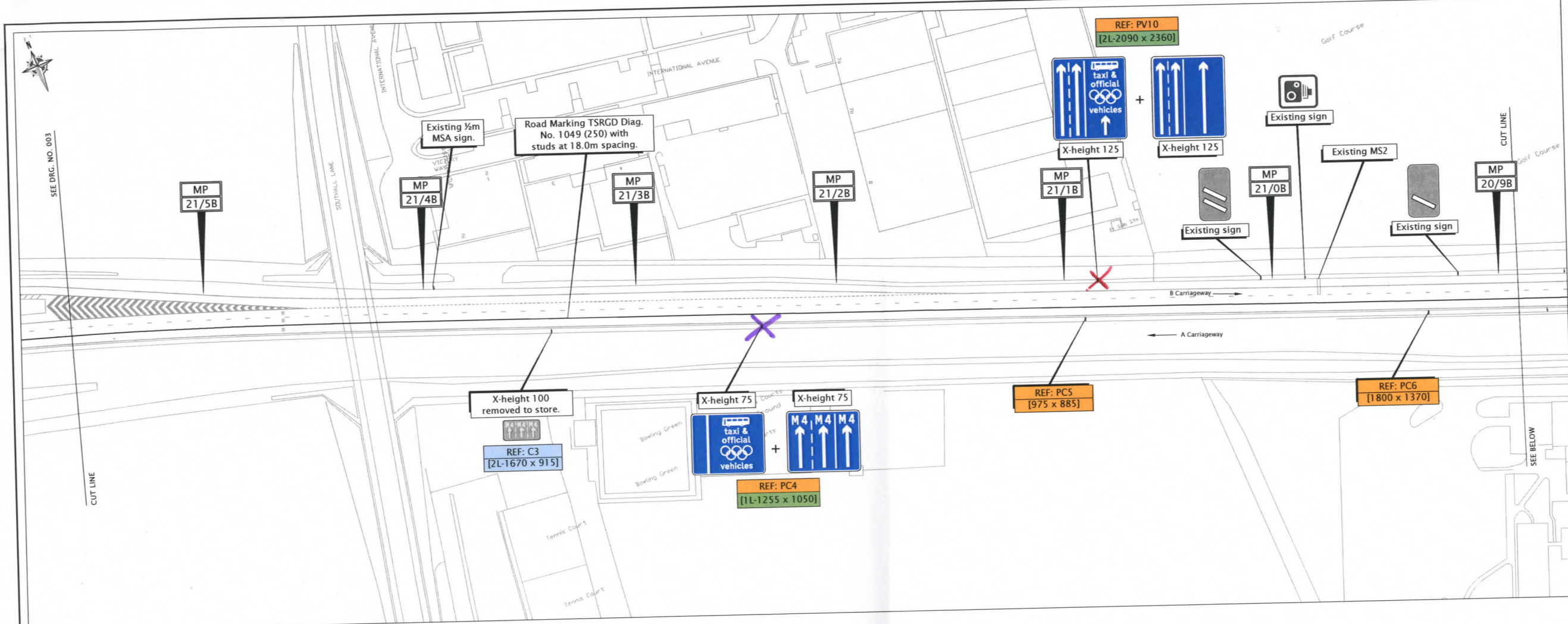
M4 Junction 3 to Junction 2  
Olympic Family Lane

TITLE

Proposed Signs and  
Road Markings  
Sheet 3 of 8

SCALE:	1:1000	A1
DRAWING No:	IMP/519184/OFL/003	REV:
		A





REFERENCE:  
Do not scale from this drawing, use stated dimensions only.  
Reproduced by permission of Ordnance Survey on behalf of HMSO. © Crown copyright and database right 2009. All rights reserved. Ordnance Survey Licence number 100018928.

**Location plan**

**Key:**

- REF: Cxx Existing sign - Central Reserve
- REF: Vxx Existing sign - NS Verge
- REF: Sxx Existing sign - Slip Road
- REF: Cxx Proposed sign - Central Reserve
- REF: Vxx Proposed sign - NS Verge
- REF: Sxx Proposed sign - Slip Road
- REF: NRLA-xx Proposed sign - New layout
- REF: PCxx Existing posts - Central Reserve (with or without sign plate)
- REF: PVxx Existing posts - NS Verge (with or without sign plate)
- REF: PSxx Existing posts - Slip Road (with or without sign plate)

[xL-1970 x 1950]  
Illuminated sign (x=no. of lanterns) → Dimensions refer to proposed sign  
If Green < original sign area  
If Red > original sign area

Sign P + Sign E = Variable sign requirements  
or  
Proposed static = Existing to store or covered or existing L3 layout

**Notes:**  
1. Proposed signs based upon ORN Traffic Signs and Markings Design Guide or DfT authorisation GT50/162/0002.

A	NPS application set	JDW/15/02/12
REV	DESCRIPTION	MYH/15/02/12
	SIGNED	DATE
DRAWN:	NBH	15/02/12
DESIGN:	JDW	15/02/12
CHECKED:	JDW	15/02/12
APPROVED:	JDW	15/02/12

AGENT: Connect Plus Services  
Connect Plus House  
St Albans Road  
South Mimms  
Potters Bar  
Hertfordshire  
EN6 3NP  
Tel: 020 3386 8500  
Fax: 020 3386 8501

CLIENT: HIGHWAYS AGENCY

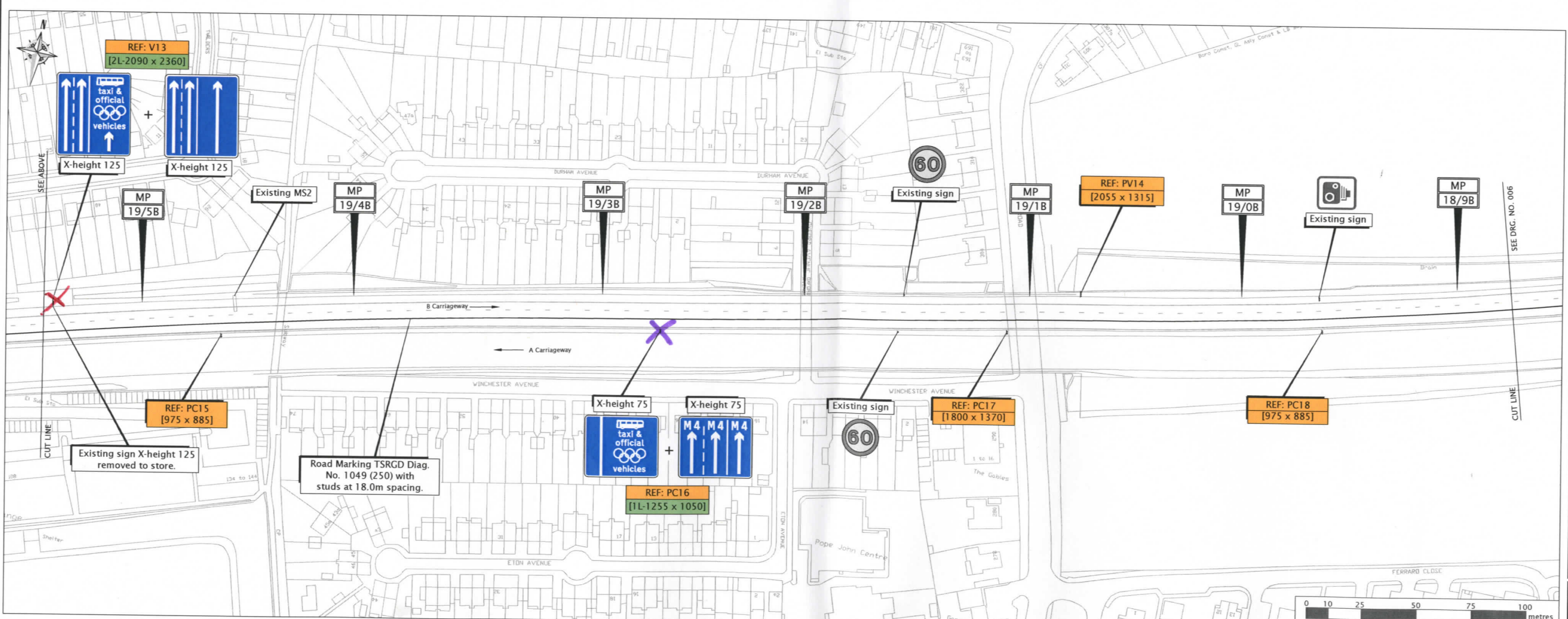
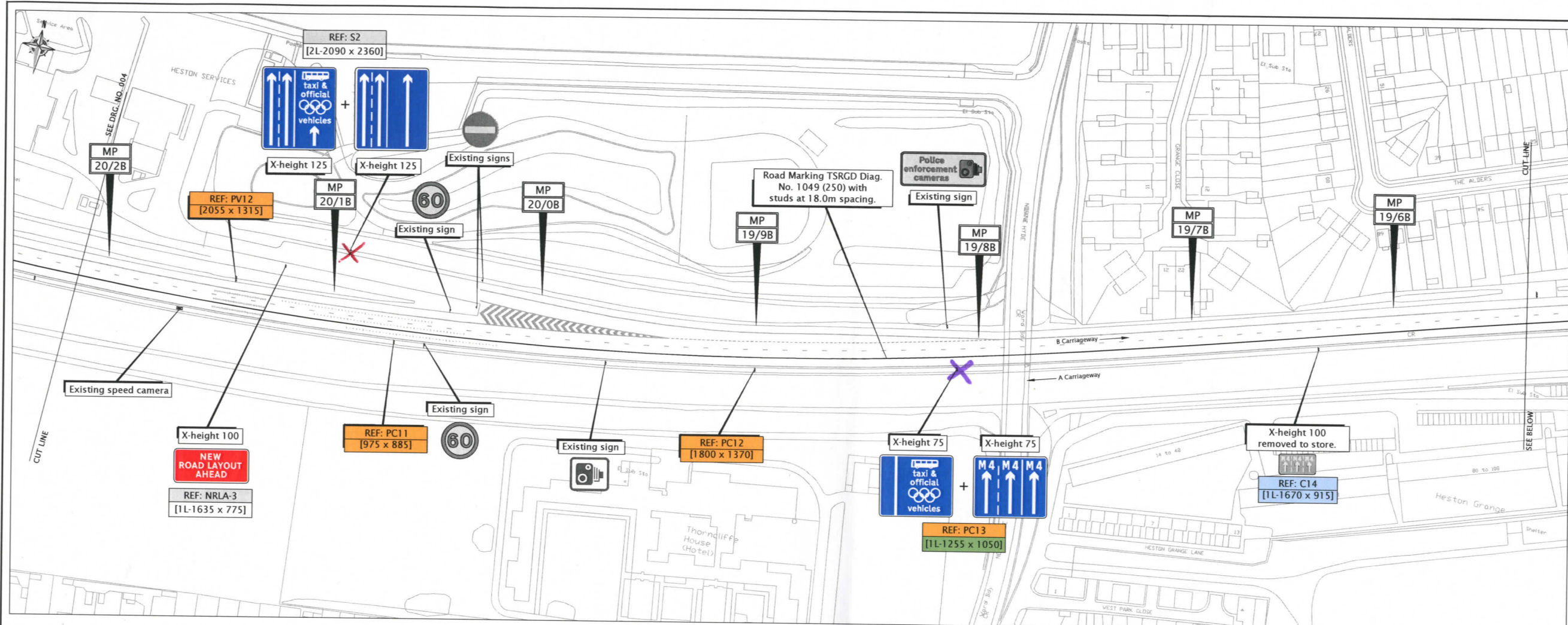
PROJECT: M4 Junction 3 to Junction 2 Olympic Family Lane

TITLE: Proposed Signs and Road Markings Sheet 4 of 8

SCALE: 1:1000 A1

DRAWING No: IMP/519184/OFL/004 REV: A





REFERENCE:  
Do not scale from this drawing, use stated dimensions only

Reproduced by permission of Ordnance Survey on behalf of HMSO.  
© Crown copyright and database right 2009. All rights reserved.  
Ordnance Survey Licence number 100018928.

Location plan

Not to Scale

Key:

- REF: Cxx Existing sign - Central Reserve
- REF: Vxx Existing sign - NS Verge
- REF: Sxx Existing sign - Slip Road
- REF: Cxx Proposed sign - Central Reserve
- REF: Vxx Proposed sign - NS Verge
- REF: Sxx Proposed sign - Slip Road
- REF: NRLA-xx Proposed sign - New layout
- REF: PCxx Existing posts - Central Reserve (with or without sign plate)
- REF: PVxx Existing posts - NS Verge (with or without sign plate)
- REF: PSxx Existing posts - Slip Road (with or without sign plate)

[XL-1970 x 1950]  
Illuminated sign (x=no. of lanterns) Dimensions refer to proposed sign

If Green < original sign area  
If Red > original sign area

Sign P + Sign E = Variable sign requirements  
or  
Proposed static Existing to store or covered or existing L3 layout

Notes:  
1. Proposed signs based upon ORN Traffic Signs and markings Design Guide or DFT authorisation GT50/162/0002.

A	NPS application set	JDW/15/02/12
REV	DESCRIPTION	SIGNED/DATE
	SIGNED	DATE
DRAWN:	NBH	15/02/12
DESIGN:	JDW	15/02/12
CHECKED:	JDW	15/02/12
APPROVED:	JDW	15/02/12

AGENT  
**Connect Plus**  
Connect Plus Services  
St Albans Road  
South Mimms  
Potters Bar  
Hertfordshire  
EN6 3NP  
Tel: 020 3386 8500  
Fax: 020 3386 8501

CLIENT  
**HIGHWAYS AGENCY**

PROJECT  
M4 Junction 3 to Junction 2  
Olympic Family Lane

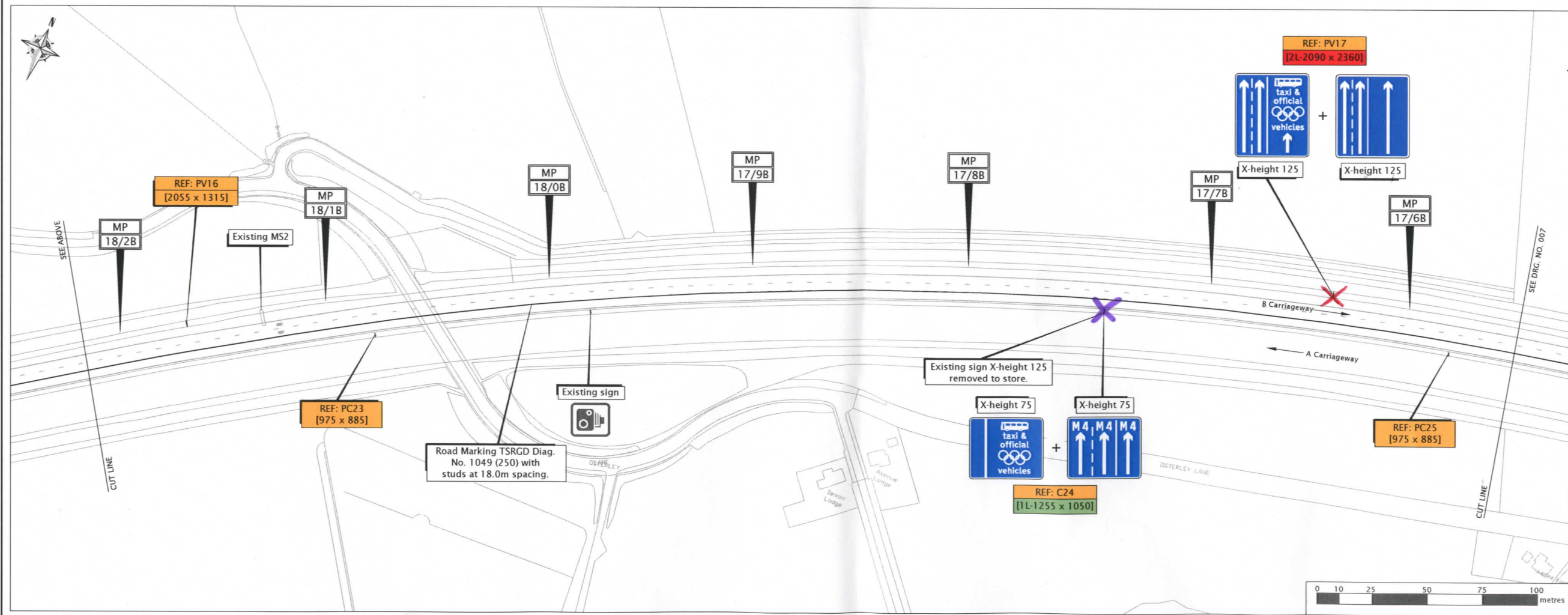
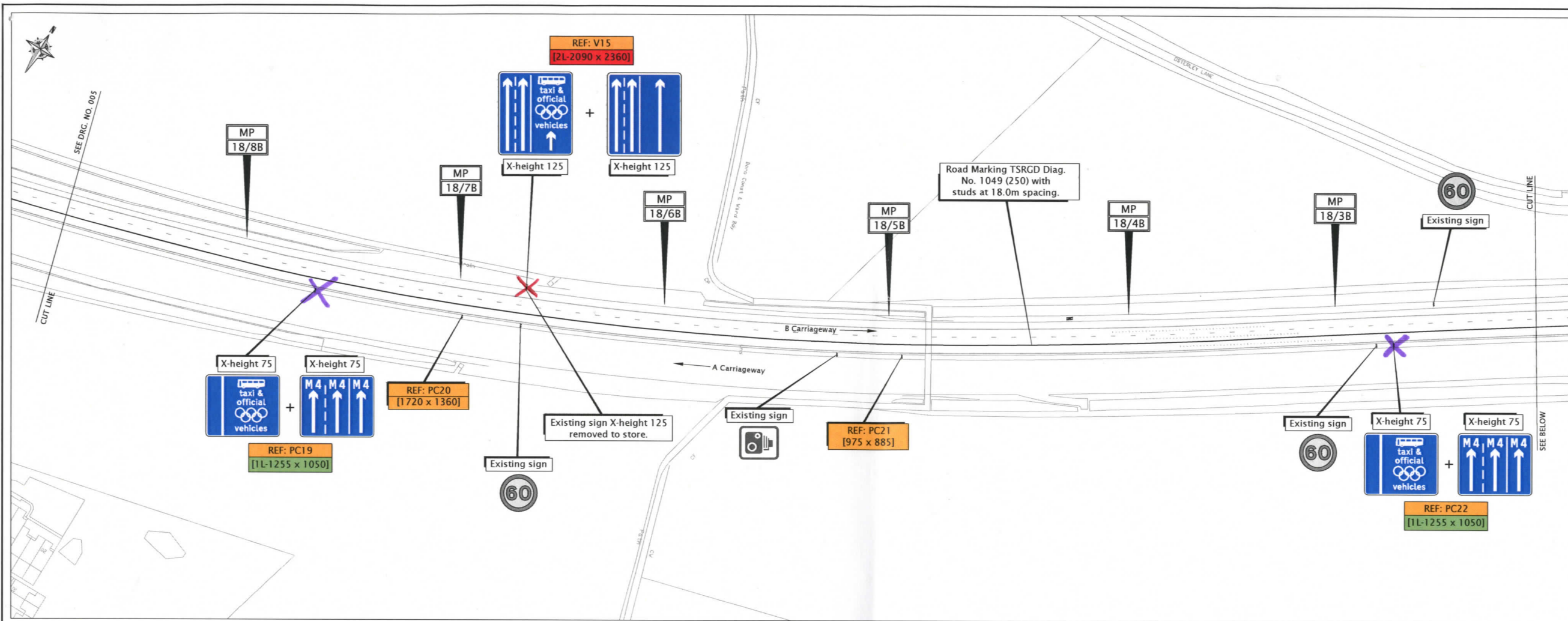
TITLE  
Proposed Signs and  
Road Markings  
Sheet 5 of 8

SCALE: 1:1000

DRAWING No: IMP/519184/OFL/005

0 10 25 50 75 100 metres





REFERENCE:  
Do not scale from this drawing, use stated dimensions only

Reproduced by permission of Ordnance Survey on behalf of HMSO.  
© Crown copyright and database right 2009. All rights reserved.  
Ordnance Survey Licence number 100018928.



- Key:
- REF: Cxx Existing sign - Central Reserve
  - REF: Vxx Existing sign - NS Verge
  - REF: Sxx Existing sign - Slip Road
  - REF: Cxx Proposed sign - Central Reserve
  - REF: Vxx Proposed sign - NS Verge
  - REF: Sxx Proposed sign - Slip Road
  - REF: NRLA-xx Proposed sign - New layout
  - REF: PCxx Existing posts - Central Reserve (with or without sign plate)
  - REF: PVxx Existing posts - NS Verge (with or without sign plate)
  - REF: PSxx Existing posts - Slip Road (with or without sign plate)
- [xL-1970 x 1950]  
Illuminated sign (x=no. of lanterns) Dimensions refer to proposed sign  
If Green < original sign area  
If Red > original sign area
- Sign + Sign = Variable sign requirements  
or  
Proposed static Existing to store or covered or existing L3 layout

- Notes:
- Proposed signs based upon ORN Traffic Signs and markings Design Guide or DFT authorisation CT50/162/0002.

A	NPS application set	JDW/15/02/12
REV	DESCRIPTION	SIGNED/DATE

	SIGNED	DATE
DRAWN:	NBH	15/02/12
DESIGN:	JDW	15/02/12
CHECKED:	JDW	15/02/12
APPROVED:	JDW	15/02/12

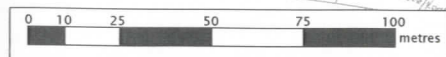
AGENT  
Connect Plus Services  
Connect Plus House  
St Albans Road  
South Mimms  
Potters Bar  
Hertfordshire  
EN6 3NP  
Tel: 020 3386 8500  
Fax: 020 3386 8501

CLIENT  
**HIGHWAYS**  
AGENCY

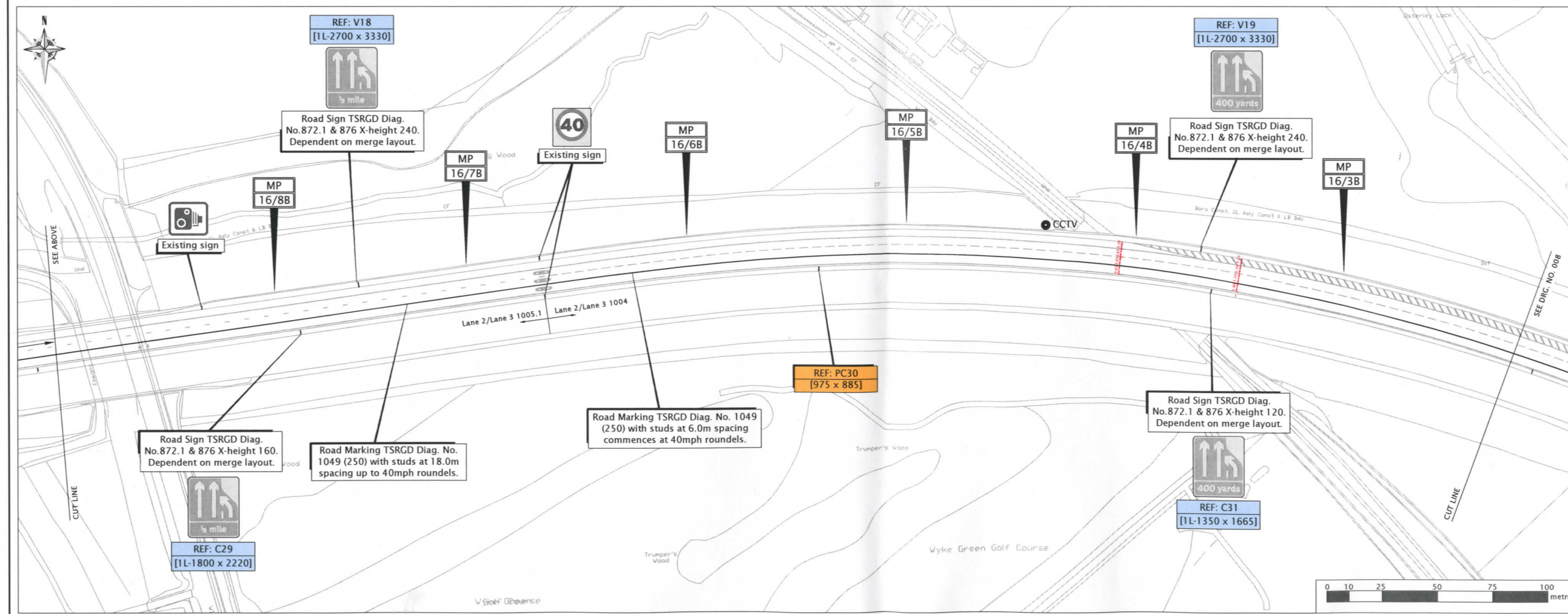
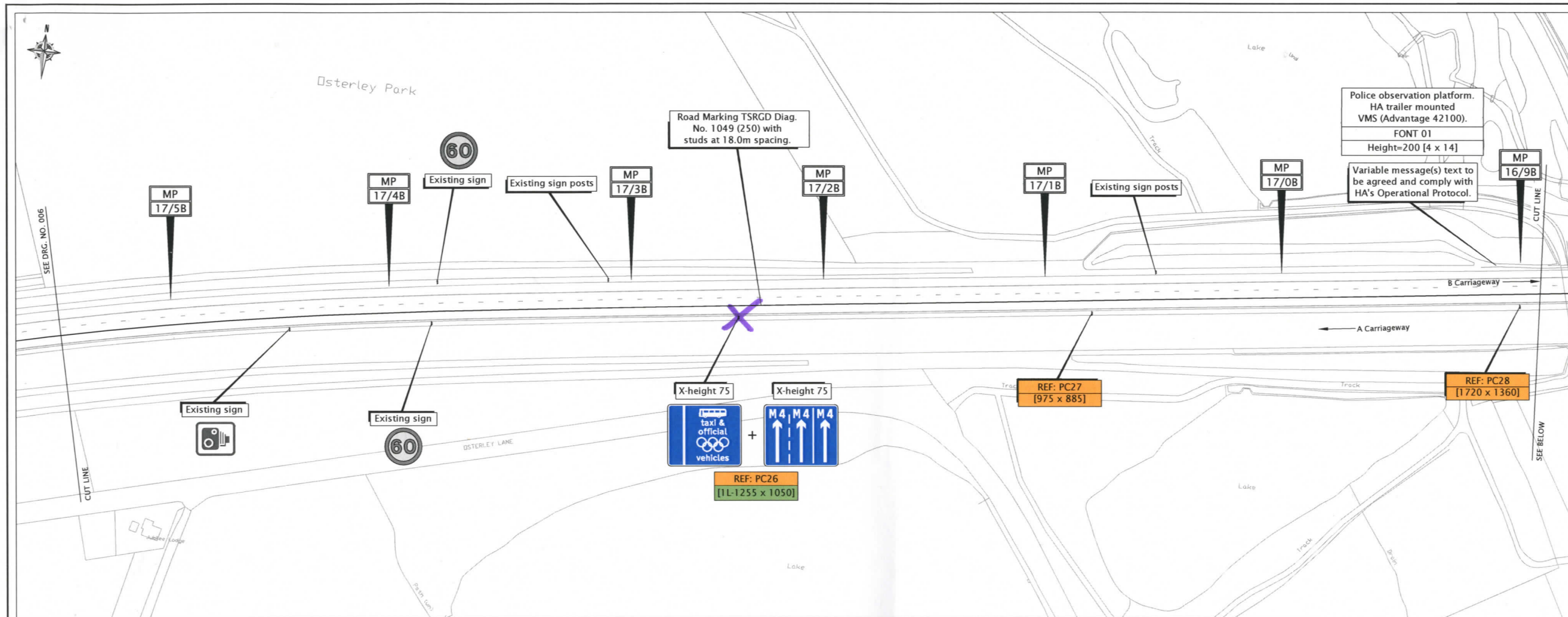
PROJECT  
M4 Junction 3 to Junction 2  
Olympic Family Lane

TITLE  
Proposed Signs and  
Road Markings  
Sheet 6 of 8

SCALE:	1:1000	A1
DRAWING No:	IMP/519184/OFL/006	REV:
		A







REFERENCE:  
Do not scale from this drawing, use stated dimensions only

Reproduced by permission of Ordnance Survey on behalf of HMSO.  
© Crown copyright and database right 2009. All rights reserved.  
Ordnance Survey Licence number 100018928.

**Location plan**

Not to Scale

**Key:**

- REF: Cxx Existing sign - Central Reserve
- REF: Vxx Existing sign - NS Verge
- REF: Sxx Existing sign - Slip Road
- REF: Cxx Proposed sign - Central Reserve
- REF: Vxx Proposed sign - NS Verge
- REF: Sxx Proposed sign - Slip Road
- REF: NRLA-xx Proposed sign - New layout
- REF: PCxx Existing posts - Central Reserve (with or without sign plate)
- REF: PVxx Existing posts - NS Verge (with or without sign plate)
- REF: PSxx Existing posts - Slip Road (with or without sign plate)

[xL-1970 x 1950]  
Illuminated sign (x=no. of lanterns) Dimensions refer to proposed sign

If **Green** < original sign area  
If **Red** > original sign area

Sign P + Sign E = Variable sign requirements

Proposed static or Existing to store or covered or existing L3 layout

**Notes:**

- Proposed signs based upon ORN Traffic Signs and markings Design Guide or DfT authorisation GT50/162/0002.

A	NPS application set	JDW/15/02/12
REV	DESCRIPTION	MYH/15/02/12 SIGNED/DATE

	SIGNED	DATE
DRAWN:	NBH	15/02/12
DESIGN:	JDW	15/02/12
CHECKED:	JDW	15/02/12
APPROVED:	JDW	15/02/12

AGENT: Connect Plus Services  
Connect Plus House  
St Albans Road  
South Mimms  
Potters Bar  
Hertfordshire  
EN6 3NP  
Tel: 020 3386 8500  
Fax: 020 3386 8501

CLIENT: **HIGHWAYS AGENCY**

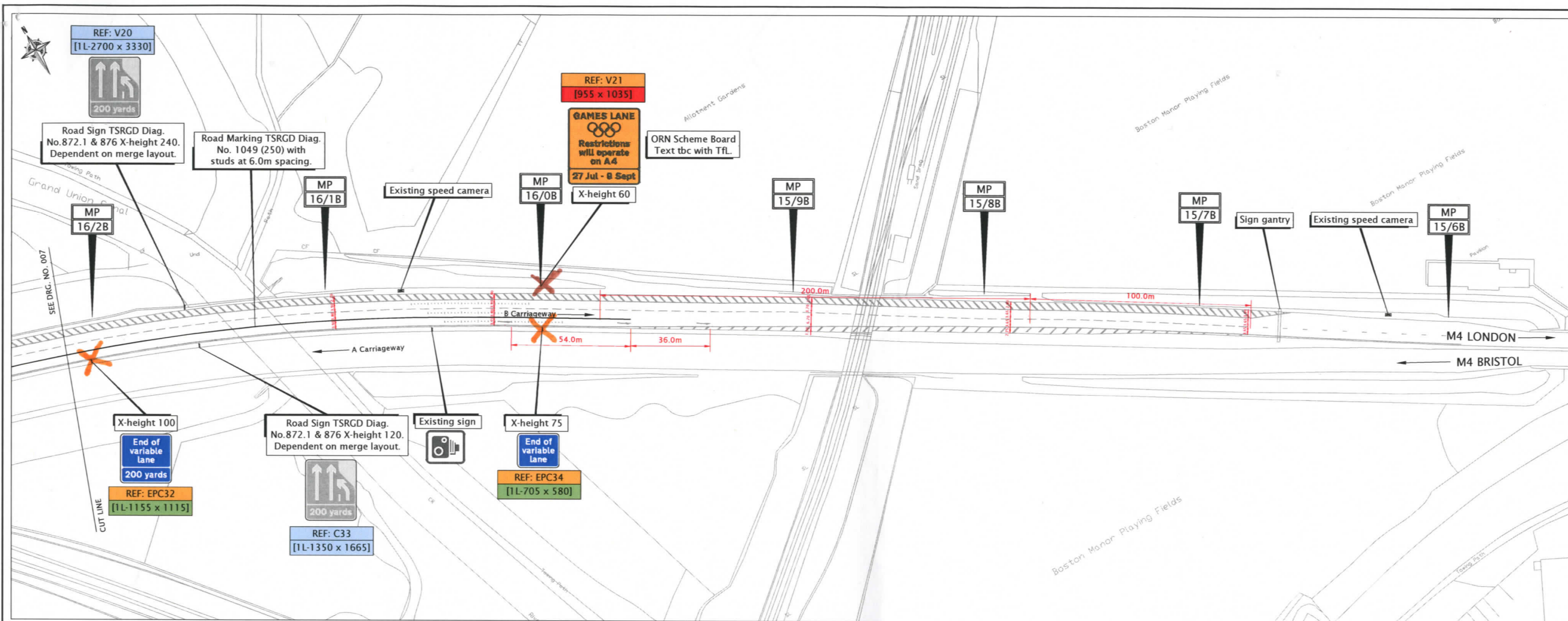
PROJECT: M4 Junction 3 to Junction 2 Olympic Family Lane

TITLE: Proposed Signs and Road Markings Sheet 7 of 8

SCALE: 1:1000 A1

DRAWING No: IMP/519184/OFL/007 REV: A





Presented with existing merge layout (Option 1) at east end and layout may be subject to change.

REFERENCE:  
Do not scale from this drawing, use stated dimensions only

Reproduced by permission of Ordnance Survey on behalf of HMSO.  
© Crown copyright and database right 2009. All rights reserved.  
Ordnance Survey Licence number 100018928.

Location plan

Not to Scale

Key:

- REF: Cxx Existing sign - Central Reserve
- REF: Vxx Existing sign - NS Verge
- REF: Sxx Existing sign - Slip Road
- REF: Cxx Proposed sign - Central Reserve
- REF: Vxx Proposed sign - NS Verge
- REF: Sxx Proposed sign - Slip Road
- REF: NRLA-xx Proposed sign - New layout
- REF: PCxx Existing posts - Central Reserve (with or without sign plate)
- REF: PVxx Existing posts - NS Verge (with or without sign plate)
- REF: PSxx Existing posts - Slip Road (with or without sign plate)

[xL-1970 x 1950]  
Illuminated sign (x=no. of lanterns) — Dimensions refer to proposed sign  
If Green < original sign area  
If Red > original sign area

Sign P + Sign E = Variable sign requirements  
or  
Proposed static Existing to store or covered or existing L3 layout

Notes:  
1. Proposed signs based upon ORN Traffic Signs and markings Design Guide or DFT authorisation GT50/162/0002.

A	NPS application set	JDW/15/02/12
REV	DESCRIPTION	SIGNED/DATE
	SIGNED	DATE
DRAWN:	NBH	15/02/12
DESIGN:	JDW	15/02/12
CHECKED:	JDW	15/02/12
APPROVED:	JDW	15/02/12

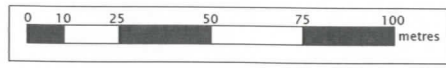
AGENT  
Connect Plus Services  
Connect Plus House  
St Albans Road  
South Mimms  
Potters Bar  
Hertfordshire  
EN5 3NP  
Tel: 020 3386 8500  
Fax: 020 3386 8501

CLIENT  
**HA HIGHWAYS AGENCY**

PROJECT  
M4 Junction 3 to Junction 2  
Olympic Family Lane

TITLE  
Proposed Signs and  
Road Markings  
Sheet 8 of 8

SCALE:	1:1000	A1
DRAWING No:	IMP/519184/OFL/008	REV:
		A



Plates to be made from 12 year Composite



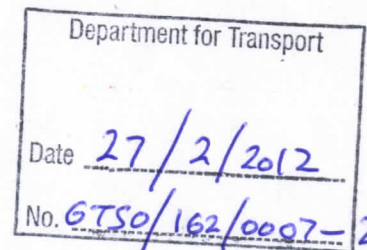
Client Name LAFARGE CONTRACTING		
Sign Reference Y796/AS3	x-height 125.0	
Letter colour WHITE	Single Sided	
Background BLUE	Width 1970mm	
Border WHITE	Height 1984mm	
Material Class RA2 (12899-1:2007)	Area 3.91sq.m	
Radius corner TEMPLATE XHT	Quantity 1	
Number of bars	Channel bars	MEDIUM
Metal	Layout	Dispatch



Client Name LAFARGE CONTRACTING		
Sign Reference Y796/AV1	x-height 125.0	
Letter colour WHITE	Single Sided	
Background BLUE	Width 1616mm	
Border WHITE	Height 1984mm	
Material Class RA2 (12899-1:2007)	Area 3.21sq.m	
Radius corner TEMPLATE XHT	Quantity 1	
Number of bars	Channel bars	MEDIUM
Metal	Layout	Dispatch



Client Name LAFARGE CONTRACTING		
Sign Reference Y796/AV3	x-height 125.0	
Letter colour WHITE	Single Sided	
Background BLUE	Width 1616mm	
Border WHITE	Height 1797mm	
Material Class RA2 (12899-1:2007)	Area 2.90sq.m	
Radius corner TEMPLATE XHT	Quantity 1	
Number of bars	Channel bars	MEDIUM
Metal	Layout	Dispatch



Aluminium

Channel

Rivets

Black

White

Yellow

Red

Blue

Green

Brown

Grey

P.O.F.

Plate Material

Reverse Colour

Approved By

Date

Drawn Date

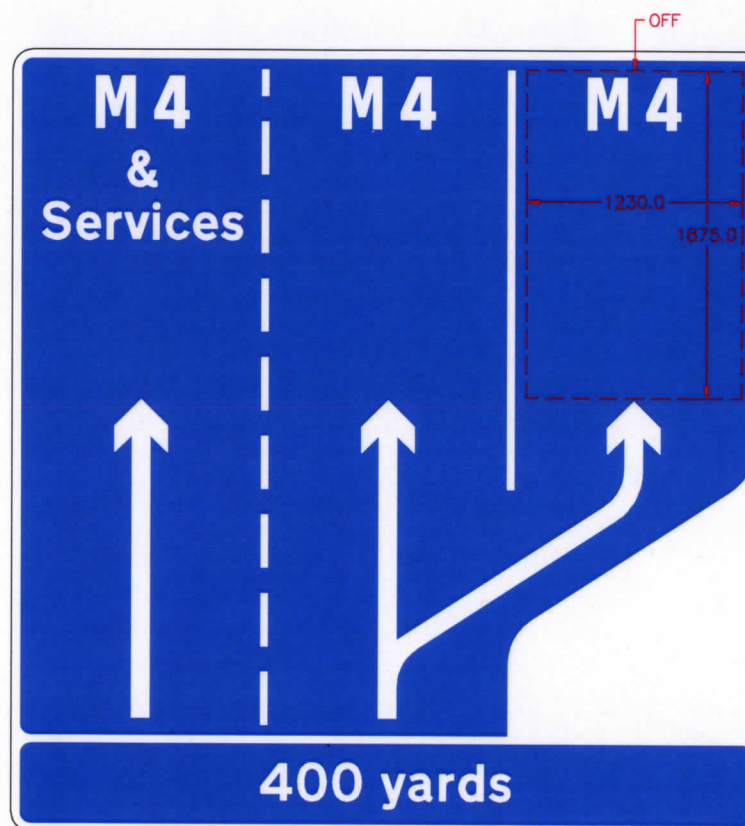

14/02/2012 15:59:42

Please ensure that all sign details, including dimensions, are checked thoroughly before approving these designs as we may have intentionally altered your requested signface layouts and/or dimensions to be more compliant with the guidelines laid out in the TSRGD 2002 and Chapter 7 of the Traffic Signs Manual 2003.



Date 27/2/2012  
 No. GTSO/162/0007-3

Plates to be made from 12 year Composite



Client Name LAFARGE CONTRACTING	
Sign Reference Y796/V6.1	x-height 150.0
Letter colour WHITE	Single Sided
Background BLUE	Width 4286mm
Border WHITE	Height 4481mm
Material Class RA2 (12899-1:2007)	Area 19.20sq.m
Radius corner TEMPLATE XHT	Quantity 1
Number of bars	Channel bars LARGE
Metal	Layout Dispatch

Client Name LAFARGE CONTRACTING	
Sign Reference Y796/V6.2	x-height 150.0
Letter colour WHITE	Single Sided
Background BLUE	Width 4286mm
Border WHITE	Height 4481mm
Material Class RA2 (12899-1:2007)	Area 19.20sq.m
Radius corner TEMPLATE XHT	Quantity 1
Number of bars	Channel bars LARGE
Metal	Layout Dispatch



Aluminium
Channel
Rivets
Black
White
Yellow
Red
Blue
Green
Brown
Grey
P.O.F.
Plate Material
Reverse Colour
Approved By
Date
Drawn Date
11/02/2012 10:59:42

Please ensure that all sign details, including dimensions, are checked thoroughly before approving these designs as we may have intentionally altered your requested signface layouts and/or dimensions to be more compliant with the guidelines laid out in the TSRGD 2002 and Chapter 7 of the Traffic Signs Manual 2003.

Department for Transport

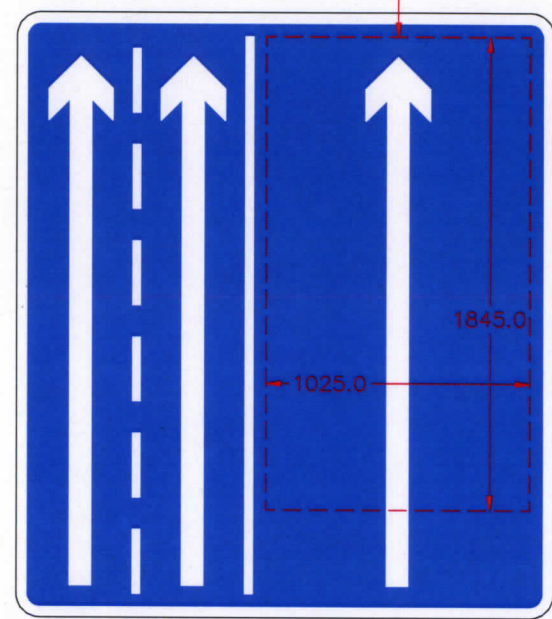
Date 27/2/2012

No. 6750/162/0007-4

Plates to be made from 12 year Composite



Aluminium
Channel
Rivets
Black
White
Yellow
Red
Blue
Green
Brown
Grey
P.O.F.
Plate Material
Reverse Colour
Approved By
Date
Drawn Date
11/02/2012 11:00:19



Client Name LAFARGE CONTRACTING		
Sign Reference Y796/S1.1	x-height	125.0
Letter colour WHITE	Single Sided	
Background BLUE	Width	2091mm
Border WHITE	Height	2359mm
Material Class RA2 (12899-1:2007)	Area	4.93sq.m
Radius corner TEMPLATE XHT	Quantity 1	
Number of bars	Channel bars	MEDIUM
Metal	Layout	Dispatch



Client Name LAFARGE CONTRACTING		
Sign Reference Y796/S1.2	x-height	125.0
Letter colour WHITE	Single Sided	
Background BLUE	Width	2091mm
Border WHITE	Height	2359mm
Material Class RA2 (12899-1:2007)	Area	4.93sq.m
Radius corner TEMPLATE XHT	Quantity 1	
Number of bars	Channel bars	MEDIUM
Metal	Layout	Dispatch

Please ensure that all sign details, including dimensions, are checked thoroughly before approving these designs as we may have intentionally altered your requested signface layouts and/or dimensions to be more compliant with the guidelines laid out in the TSRGD 2002 and Chapter 7 of the Traffic Signs Manual 2003.



Department for Transport  
 Date 27/2/2012  
 No. GT50/162/0007-5

Plates to be made from 12 year Composite



Client Name LAFARGE CONTRACTING	
Sign Reference Y796/PC1.1	x-height 75.0
Letter colour WHITE	Single Sided
Background BLUE	Width 1253mm
Border WHITE	Height 1050mm
Material Class RA2 (12899-1:2007)	Area 1.32sq.m
Radius corner 5	Quantity 1
Number of bars 3	Channel bars MEDIUM
Metal	Layout
	Dispatch

Client Name LAFARGE CONTRACTING	
Sign Reference Y796/PC1.2	x-height 75.0
Letter colour WHITE	Single Sided
Background BLUE	Width 1253mm
Border WHITE	Height 1050mm
Material Class RA2 (12899-1:2007)	Area 1.32sq.m
Radius corner 5	Quantity 1
Number of bars 3	Channel bars MEDIUM
Metal	Layout
	Dispatch

Aluminium
Channel
Rivets
Black
White
Yellow
Red
Blue
Green
Brown
Grey
P.O.F.
Plate Material
Reverse Colour
Approved By
Date
Drawn Date
13/02/2012 17:20:27

Please ensure that all sign details, including dimensions, are checked thoroughly before approving these designs as we may have intentionally altered your requested signface layouts and/or dimensions to be more compliant with the guidelines laid out in the TSRGD 2002 and Chapter 7 of the Traffic Signs Manual 2003.



Department for Transport

Date 27/2/2012

No. GTS0/162/0007-6

Plates to be made from 12 year Composite



Aluminium
Channel
Rivets
Black
White
Yellow
Red
Blue
Green
Brown
Grey
P.O.F.
Plate Material
Reverse Colour
Approved By
Date
Drawn Date
11/02/2012 11:03:39



Client Name LAFARGE CONTRACTING	
Sign Reference Y796/PC32	x-height 100.0
Letter colour WHITE	Single Sided
Background BLUE	Width 1154mm
Border WHITE	Height 1113mm
Material Class RA2 (12899-1:2007)	Area 1.28sq.m
Radius corner 7	Quantity 1
Number of bars 3	Channel bars MEDIUM
Metal	Layout
	Dispatch

Client Name LAFARGE CONTRACTING	
Sign Reference Y796/PC34	x-height 75.0
Letter colour WHITE	Single Sided
Background BLUE	Width 707mm
Border WHITE	Height 581mm
Material Class RA2 (12899-1:2007)	Area 0.41sq.m
Radius corner 5	Quantity 1
Number of bars 2	Channel bars SMALL
Metal	Layout
	Dispatch

Please ensure that all sign details, including dimensions, are checked thoroughly before approving these designs as we may have intentionally altered your requested signface layouts and/or dimensions to be more compliant with the guidelines laid out in the TSRGD 2002 and Chapter 7 of the Traffic Signs Manual 2003.

Plate to be made from 12 year Composite



Department for Transport  
 Date 27/2/2012  
 No. 6.TSO/162/0007-7

Client Name	LAFARGE CONTRACTING		
Sign Reference	Y796/V21	x-height	60.0
Letter colour	BLACK	Single Sided	
Background	YELLOW	Width	956mm
Border	BLACK	Height	1035mm
Material	Class RA2 (12899-1:2007)	Area	0.99sq.m
Radius corner	4	Quantity	1
Number of bars	3	Channel bars	MEDIUM
Metal	Layout	Dispatch	



Aluminium
Channel
Rivets
Black
White
Yellow
Red
Blue
Green
Brown
Grey
P.O.F.
Plate Material
Reverse Colour
Approved By
Date
Drawn Date
11/02/2012 11:03:51

Please ensure that all sign details, including dimensions, are checked thoroughly before approving these designs as we may have intentionally altered your requested signface layouts and/or dimensions to be more compliant with the guidelines laid out in the TSRGD 2002 and Chapter 7 of the Traffic Signs Manual 2003.