



**ROAD TRAFFIC REGULATION ACT – SECTIONS 64 AND 65
AUTHORISATION OF TRAFFIC SIGNS AND SPECIAL DIRECTIONS**

The Secretary of State for Transport, in exercise of her powers under Sections 64 and 65 of the Road Traffic Regulation Act 1984, and of all other powers enabling her in that behalf, to inform and guide drivers at a section of the Manchester Metrolink Tram operating in the highway at Droylsden in the Metropolitan Borough of Tameside, hereby:-

1. authorises the erection at or within 5 metres of the sites marked with a black cross on the attached set of plans numbered GT50/175/0006-1 of a traffic sign (hereinafter referred to as “the authorised sign A”) conforming as to size, colour and character with that shown at A on the attached drawing numbered GT50/175/0006-2; and
2. authorises the erection at or within 5 metres of the site marked with a green cross on the said set of plans of a traffic sign (hereinafter referred to as “the authorised sign B”) conforming as to size, colour and character with that shown at B on the said drawing; and
3. authorises the erection at or within 5 metres of the sites marked with a blue cross on the said set of plans of a traffic sign (hereinafter referred to as “the authorised sign C”) conforming as to size, colour and character with that shown at C on the said drawing save that the arrow on the said sign may be varied to point horizontally to the right; and
4. authorises the erection at or within 5 metres of the sites marked with a orange cross on the said set of plans of a traffic sign (hereinafter referred to as “the authorised sign D”) conforming as to size, colour and character with that shown at D on the said drawing; and



5. directs that it is a condition of this authorisation that the authorised signs A, B, C and D may be placed only to indicate the effect of a corresponding Traffic Regulation Order; and

6. directs, without prejudice to any statutory provision to the like effect, that it is a condition of this authorisation that the erection of the authorised signs A, B, C and D at or near the said sites shall continue to have effect only until such day as may be appointed by one month's notice given by the Secretary of State in writing to the traffic authority for the removal or alteration of the authorised signs A, B, C and D and on that day the said authorisation shall, without prejudice to the giving of any further authorisation or direction, cease to have effect.

The provisions of Regulations 12, 18 and 19 of the Traffic Signs Regulations 2002 (Part I to SI 2002/3113, "the 2002 Regulations") shall apply to the authorised signs A and B in the same manner as they apply to the sign to diagram 2114 in Schedule 7 Part II to those Regulations.

The provisions of Regulations 12, 18 and 19 of the 2002 Regulations shall apply to the authorised sign C in the same manner as they apply to the sign to diagram 962 in Schedule 5 to those Regulations.


The provisions of Regulations 12, 18 and 19 of the 2002 Regulations shall apply to the authorised sign D in the same manner as they apply to the sign to diagram 960 in Schedule 5 to those Regulations.

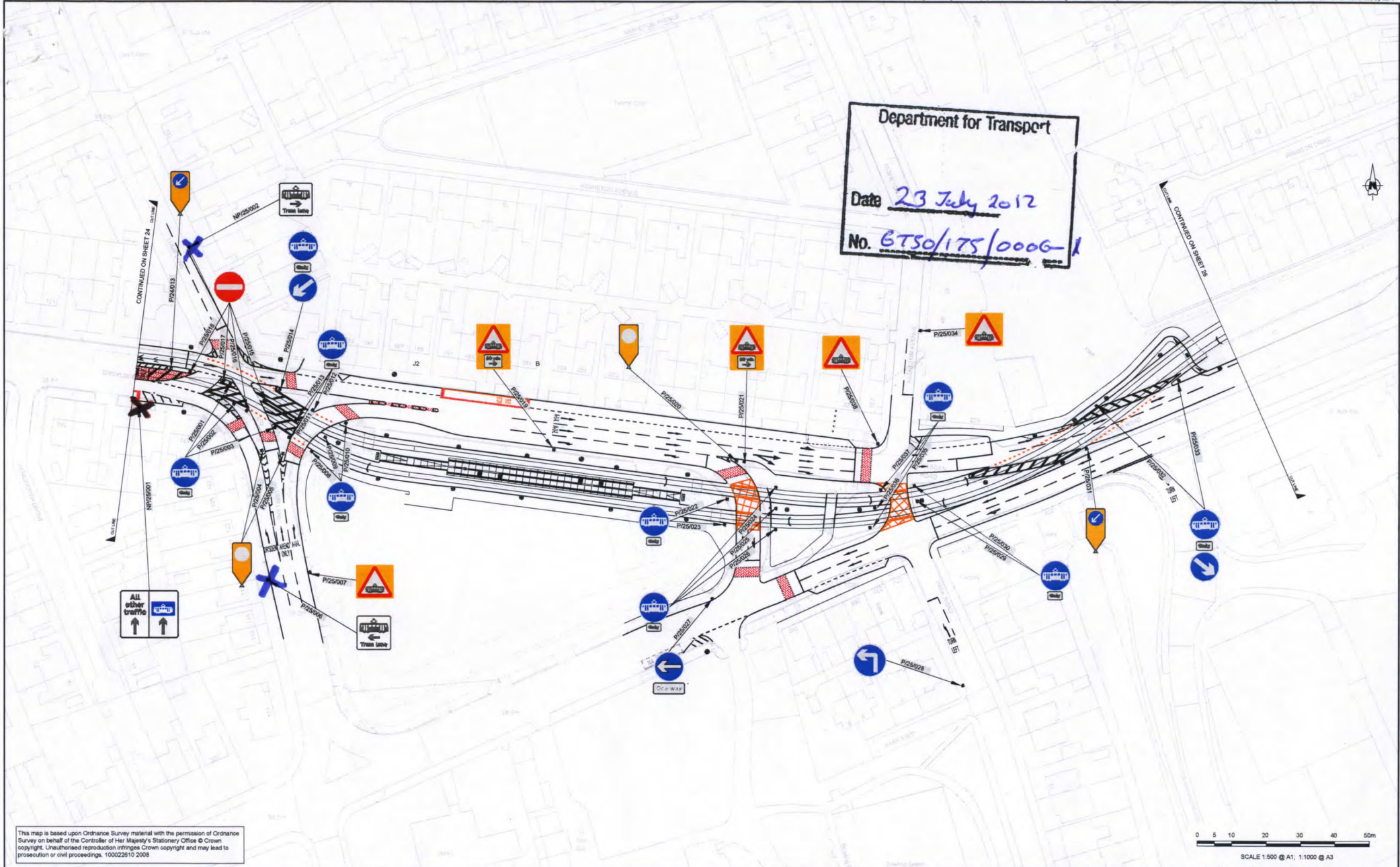
Dated ... 30 July 2012

Signed by authority of the Secretary of State

.....


A Delegated Official of the Department for Transport



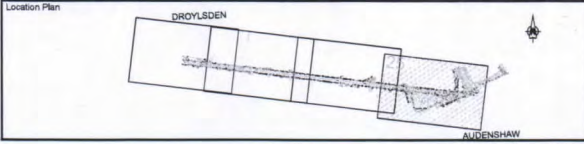


All other traffic

Tram Lane

This map is based upon Ordnance Survey material with the permission of Ordnance Survey on behalf of the Controller of Her Majesty's Stationery Office © Crown copyright. Unauthorised reproduction infringes Crown copyright and may lead to prosecution or civil proceedings. 100022910 2008

0 5 10 20 30 40 50m
 SCALE 1:500 @ A1; 1:1000 @ A3



Note:

Client:

Design: NY
 CAD: NY
 Check: -
 Appr: -

Scale: 1:500 @ A1 / 1:1000 @ A3
 Date: 31/01/2012

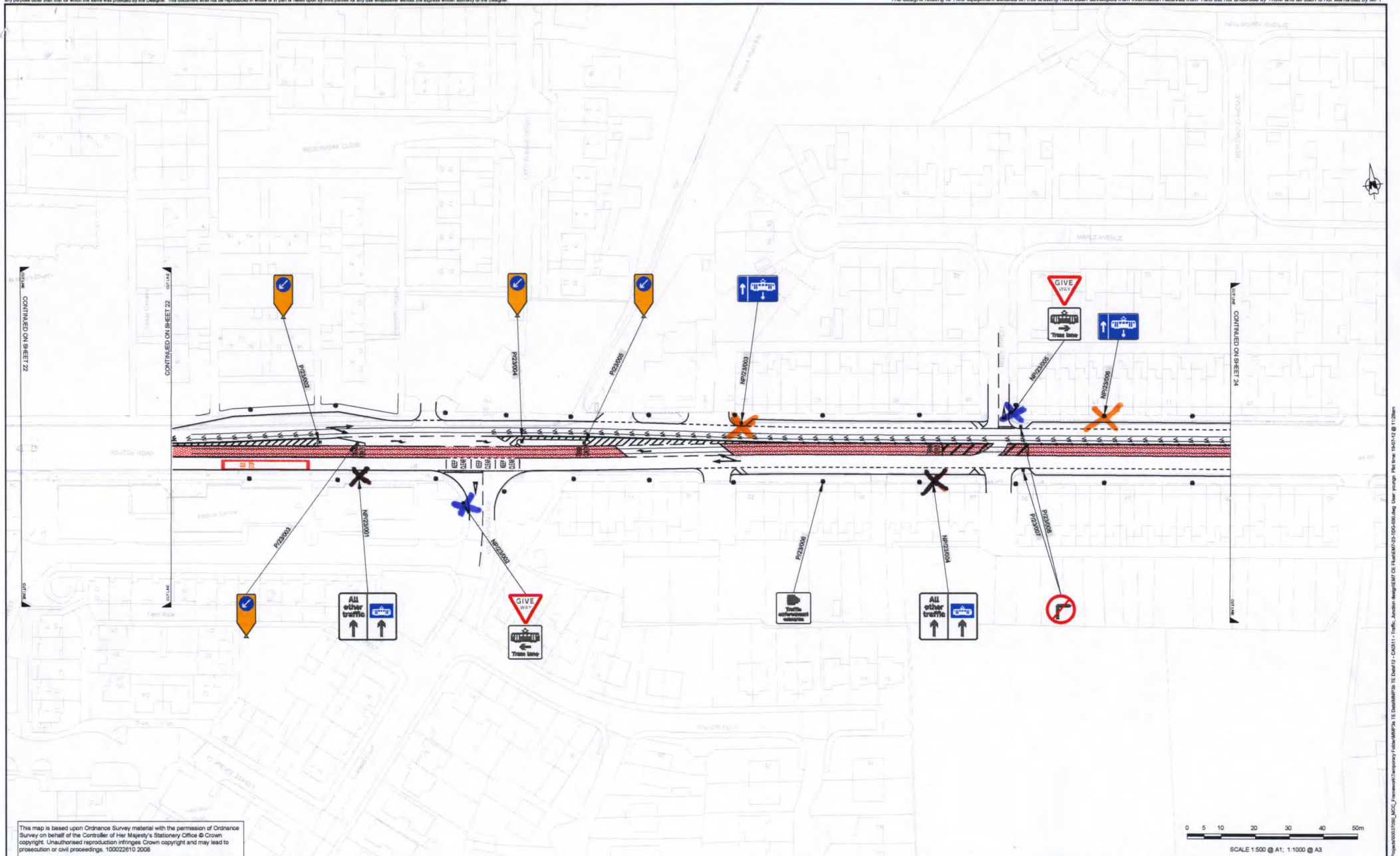
MANCHESTER METROLINK PHASE 3B
 ASHTON SECTION

FLUSH RESERVED TRAM LANE
 SCHEMATIC SIGNS AND LINES DESIGN
 SHEET 25

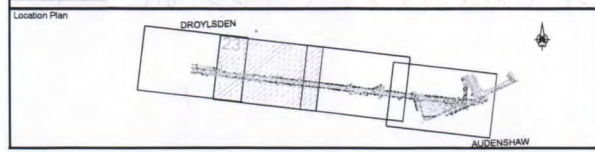
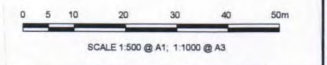
MPT3B-EM7-25-TDG-690

Rev: P03

03/01/2012 10:00 AM - P:\Projects\03030000_MPT3B-EM7-25-TDG-690\03030000_MPT3B-EM7-25-TDG-690.dwg User: jmcgovern Plot Date: 10/01/2012 @ 12:00pm



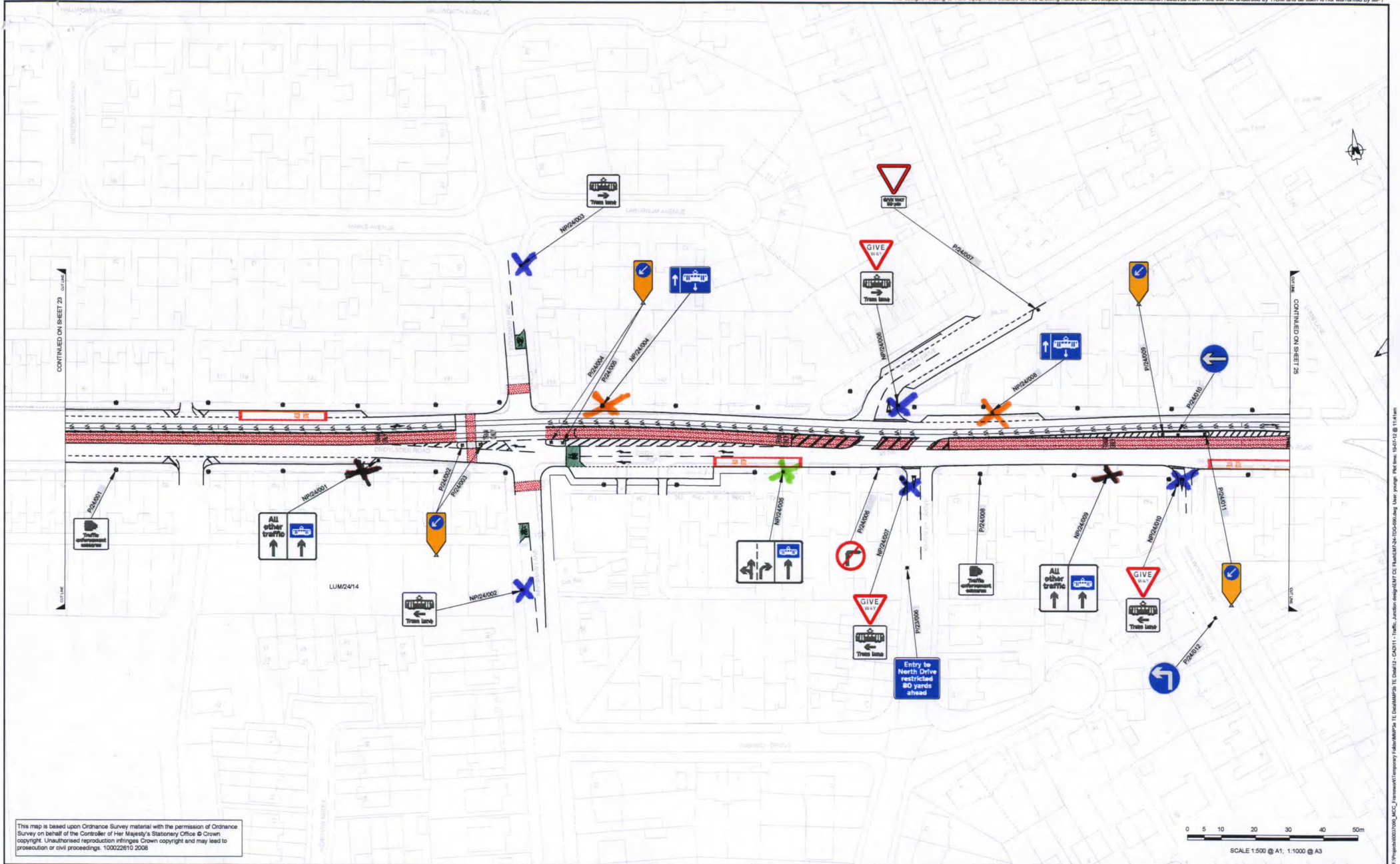
This map is based upon Ordnance Survey material with the permission of Ordnance Survey on behalf of the Controller of Her Majesty's Stationery Office © Crown copyright. Unauthorised reproduction infringes Crown copyright and may lead to prosecution or civil proceedings. 100022610 2008



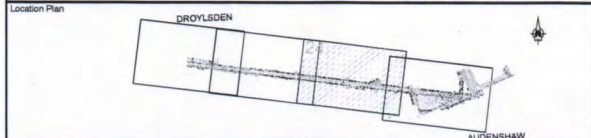
Rev	Date	Description	Drawn	Checked	Approved
P03	17/07/12	D/T SUBMISSION			
P02	13/02/12	AMENDMENTS MADE FOLLOWING LIAISON WITH D/T			
P01	31/01/12	DRAFT			

Client	
Design	NY
CAD	NY
Check	
Appr	
Scale	1:500 @ A1 / 1:1000 @ A3
Date	31/01/2012

		MANCHESTER METROLINK PHASE 3B ASHTON SECTION	
		Title: FLUSH RESERVED TRAM LANE SCHEMATIC SIGNS AND LINES DESIGN SHEET 23	
Design No: MPT3B-EM7-23-TDG-690	Drawn By: P03	Date: 31/01/2012	



This map is based upon Ordnance Survey material with the permission of Ordnance Survey on behalf of the Controller of Her Majesty's Stationery Office © Crown copyright. Unauthorised reproduction infringes Crown copyright and may lead to prosecution or civil proceedings. 100022610 2008



Note:

Rev	Date	Desc

P0117/07/12	DIT SUBMISSION	NY	MW	DMG
P0213/02/12	AMENDMENTS MADE FOLLOWING LIAISON WITH DIT	NY	-	-
P0131/01/12	DRAFT	NY	-	-
Rev	Date	Done	Drawn	Appr

Client:

Design: NY
CAD: NY
CHKD: -
Appr: -
Scale: 1:500 @ A1 / 1:1000 @ A3
Date: 31/01/2012

MANCHESTER METROLINK PHASE 3B ASHTON SECTION		Rev:
FLUSH RESERVED TRAM LANE SCHEMATIC SIGNS AND LINES DESIGN SHEET 24		
Dwg No: MPT3B-EM7-24-TDG-690		P02
		A1

