



**ROAD TRAFFIC REGULATION ACT 1984 – SECTIONS 64 AND 65  
AUTHORISATION OF TRAFFIC SIGNS AND SPECIAL DIRECTIONS**

The Secretary of State for Transport, in exercise of his powers under Sections 64 and 65 of the Road Traffic Regulation Act 1984 and of all other powers enabling him in that behalf, for the purpose of informing road users of restricted zones in East Looe, Cornwall, hereby:-

1. authorises the erection at or within 5 metres of the sites marked schematically on the attached set of plans numbered GT50/026/0017-1 of a traffic sign (hereinafter referred to as “the authorised sign”) conforming as to size, colour and character with that shown on the attached drawing numbered GT50/026/0017-2; and
2. directs that the authorised sign shall be erected in sufficient numbers to give adequate information to road users of the waiting restrictions in force in the said area; and
3. directs, that it is a condition of this authorisation that the authorised sign shall only be placed to indicate the effect of a corresponding Traffic Regulation Order; and
4. directs, without prejudice to any statutory provision to the like effect, that it is a condition of this authorisation that the placing of the authorised sign at or near the said sites shall continue to have effect only until such day as may be appointed by one month’s notice given by the Secretary of State in writing to the traffic authority for the removal or alteration of the authorised sign and on that day the said authorisation shall, without prejudice to the giving of any further authorisation or direction, cease to have effect.




Department  
for Transport

GT50/026/0017


The provisions of Regulations 12, 18 and 19 of the Traffic Signs Regulations 2002 (Part I of SI 2002/3113) shall apply to the authorised sign in the same manner as they apply to the sign to diagram 663 in Schedule 2 to those Regulations.

Dated 5 October ..... 2012

Signed by authority of the Secretary of State



.....  
A Delegated Official of the Department for Transport






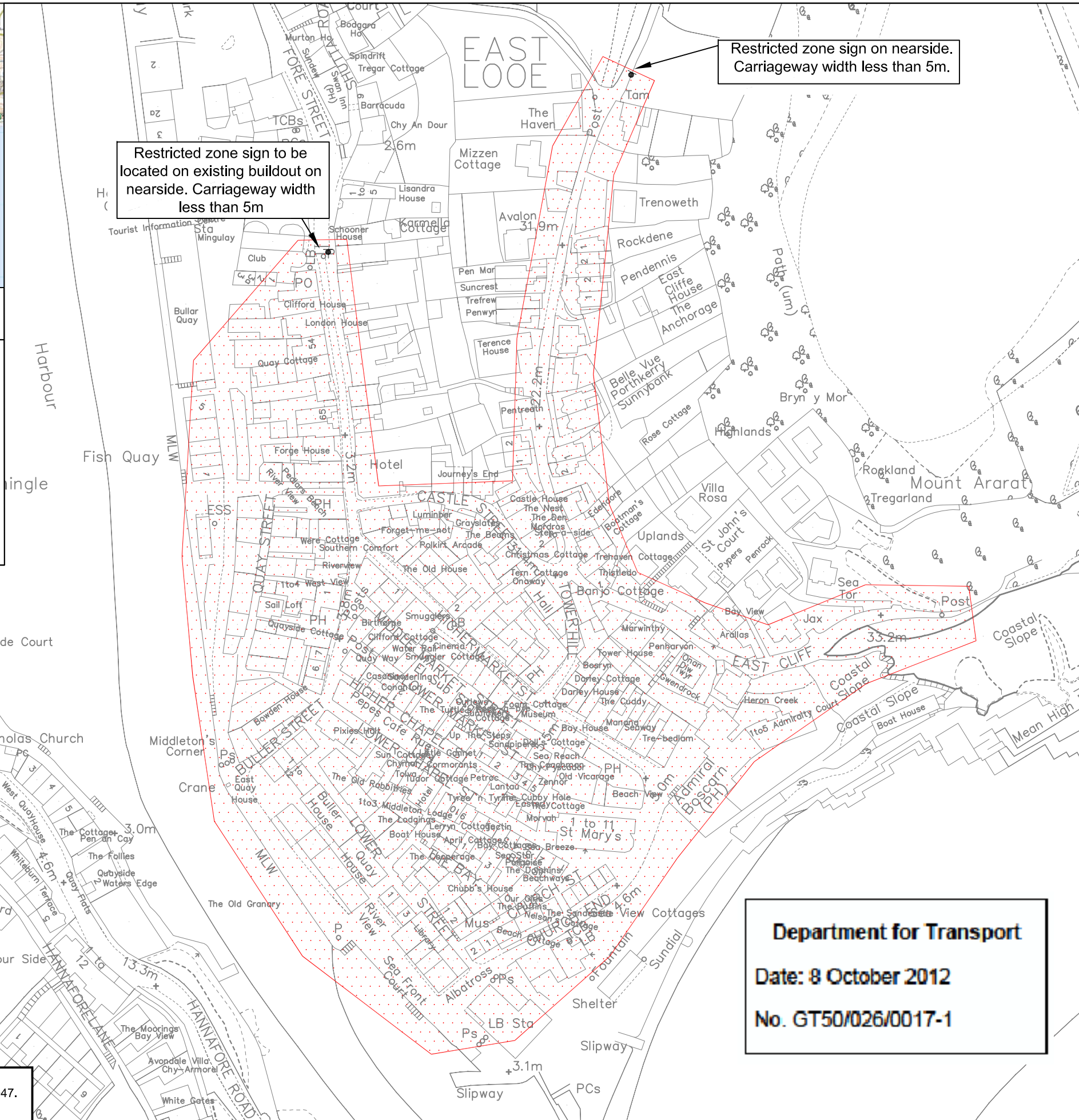
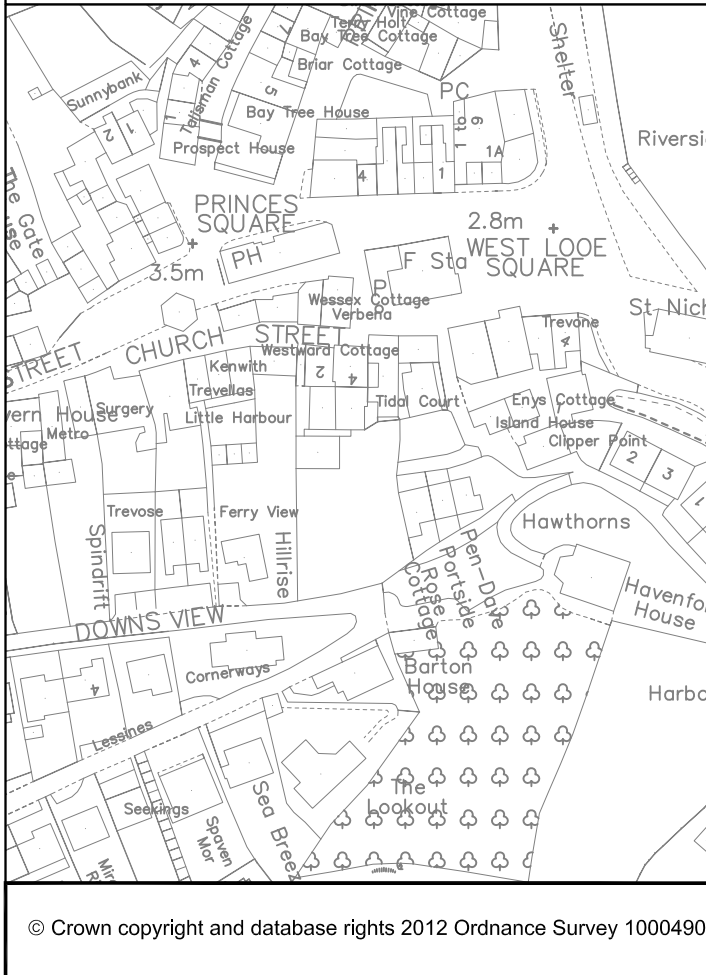


GRID REF: SX225527 053297

**KEY**

 New no waiting at any time restricted zone boundary.

We are seeking DFT approval to use the new prescribed zone signs for the entry points but keep the existing older style repeater signs that do not contain the word 'parking'. This will significantly reduce costs and these signs will be updated over time.



Restricted zone sign to be located on existing buildout on nearside. Carriageway width less than 5m

Restricted zone sign on nearside. Carriageway width less than 5m.

**Department for Transport**  
**Date: 8 October 2012**  
**No. GT50/026/0017-1**

© This drawing is Copyright. It should not be relied on or used in circumstances other than those for which it was originally prepared and for which Cornwall Council was originally commissioned. Cornwall Council accepts no responsibility for this drawing to any party other than the person(s) by whom it was commissioned.

**NOTES**

Repeater signs will be erected at regular intervals within the zone.

REV	DATE	NATURE OF REVISION
A	10.09.12	SECOND ISSUE
-	13/06/12	FIRST ISSUE



**CORMAC SOLUTIONS**  
 RADNOR ROAD  
 SCORRIER  
 CORNWALL TR16 5EH  
 www.cornwall.gov.uk/cormac 01872 323313


LOCATION	Looe East Various Streets	
PROJECT	Restricted No Waiting At Any Time Zone	
DRAWING TITLE	DFT Approval Plan	
PROJECT MANAGER	N GRIGG	
DRAWN BY: E TEMPLE	CHECKED: N GRIGG	APPROVED: N GRIGG
SCALE	1:1500	SCALE @ A3
DRAWING NO	EDG_C06382_DFT2	REVISION
		A



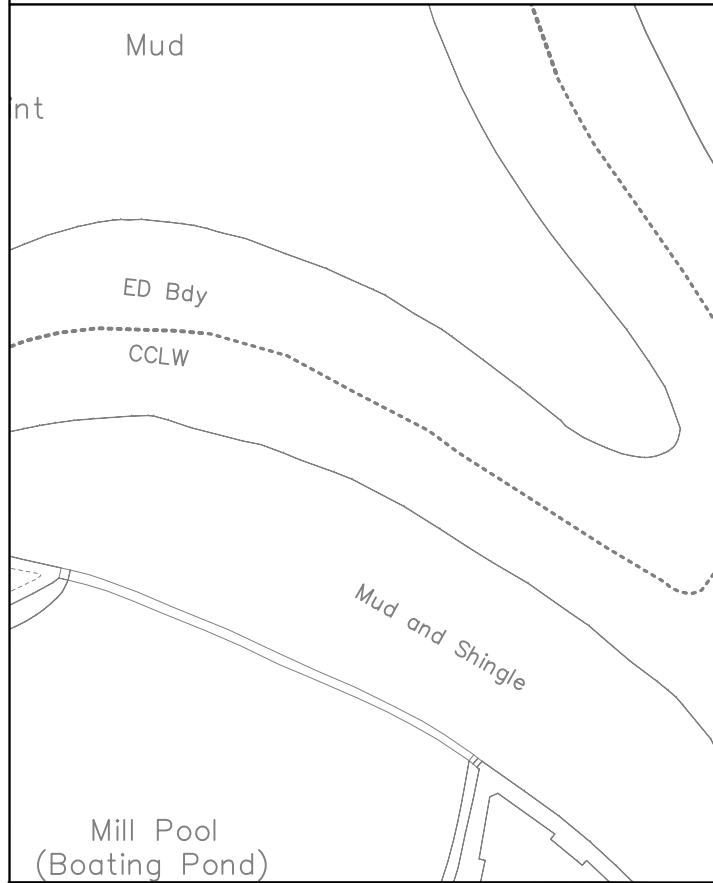


GRID REF: SX 225677 053639

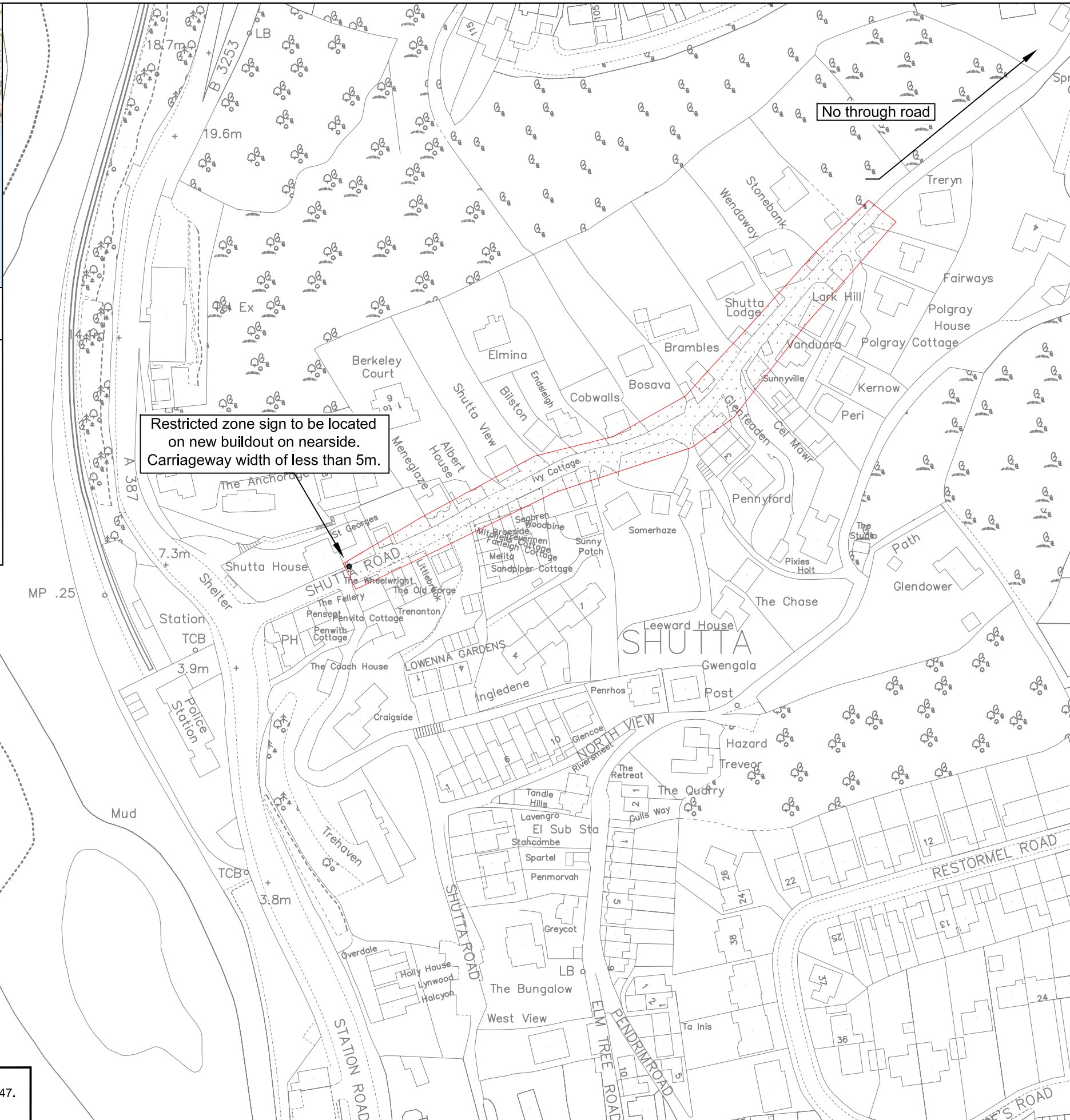
**KEY**

 New no waiting at any time restricted zone boundary.

We are seeking DFT approval to use the new prescribed zone signs for the entry points but keep the existing older style repeater signs that do not contain the word 'parking'. This will significantly reduce costs and these signs will be updated over time.



© Crown copyright and database rights 2012 Ordnance Survey 100049047.



© This drawing is Copyright. It should not be relied on or used in circumstances other than those for which it was originally prepared and for which Cornwall Council was originally commissioned. Cornwall Council accepts no responsibility for this drawing to any party other than the person(s) by whom it was commissioned.

**NOTES**  
Repeater signs will be erected at regular intervals within the zone.

REV	DATE	NATURE OF REVISION
A	10/09/12	SECOND ISSUE
-		FIRST ISSUE



**CORMAC SOLUTIONS**  
RADNOR ROAD  
SCORRIER  
CORNWALL TR16 5EH  
www.cornwall.gov.uk/cormac 01872 323313

LOCATION  
Looe East  
Shutta Road

PROJECT  
Restricted No Waiting At Any Time Zone

DRAWING TITLE  
DFT Approval Plan

PROJECT MANAGER	N Grigg
DRAWN BY:	E TEMPLE
CHECKED:	N GRIGG
APPROVED:	N GRIGG
SCALE	1:1500
DRAWING NO	EDG_C06382_DFT3
REVISION	A

SCALE @ A3



Scheme Ref. Looe Repeater	
Sign Ref. S3	x-height 25.0
Letter colour BLACK	SIGN FACE
Background YELLOW	Width 440mm
Border BLACK	Height 240mm
Material Class Ref 2 (12899-1:2001)	Area 0.10sq.m

**Department for Transport**

**Date: 8 October 2012**

**No. GT50/026/0017-2**