



GT50/026/0018

ROAD TRAFFIC REGULATION ACT 1984 – SECTION 65


SPECIAL DIRECTIONS

The Secretary of State for Transport, in exercise of her powers under Section 65 of the Road Traffic Regulation Act 1984, and all other powers enabling her in that behalf, and having regard to Direction 59 of the Traffic Signs General Directions 2002 (Part II of SI 2002/3113, "the 2002 Directions"), for the purpose of informing motorists of loading restrictions in Quay Road, West Looe and in Fore Street, East Looe, Cornwall, hereby:-


1. directs that, notwithstanding the provisions of Direction 24 (1) of the 2002 Directions, at the locations marked with a red line on the attached plan numbered GT50/026/0018-1, signs to diagrams 638 in Schedule 2 to the Traffic Signs Regulations 2002 (Part I of SI 2002/3113, "the 2002 Regulations") may be placed on the said streets without road markings to diagrams 1020.1 in Schedule 6 of the 2002 Regulations.

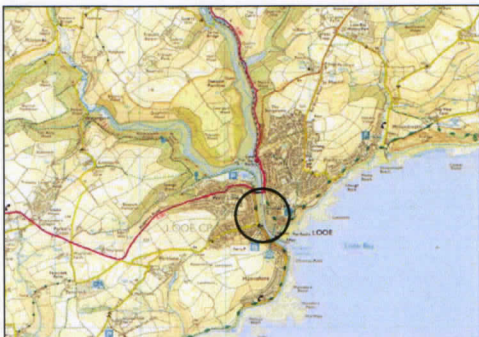
Dated 3 September 2012

Signed by authority of the Secretary of State



A Delegated Official of the Department of Transport





GRID REF: SX2553

KEY

Proposed location of no loading at any time restriction.

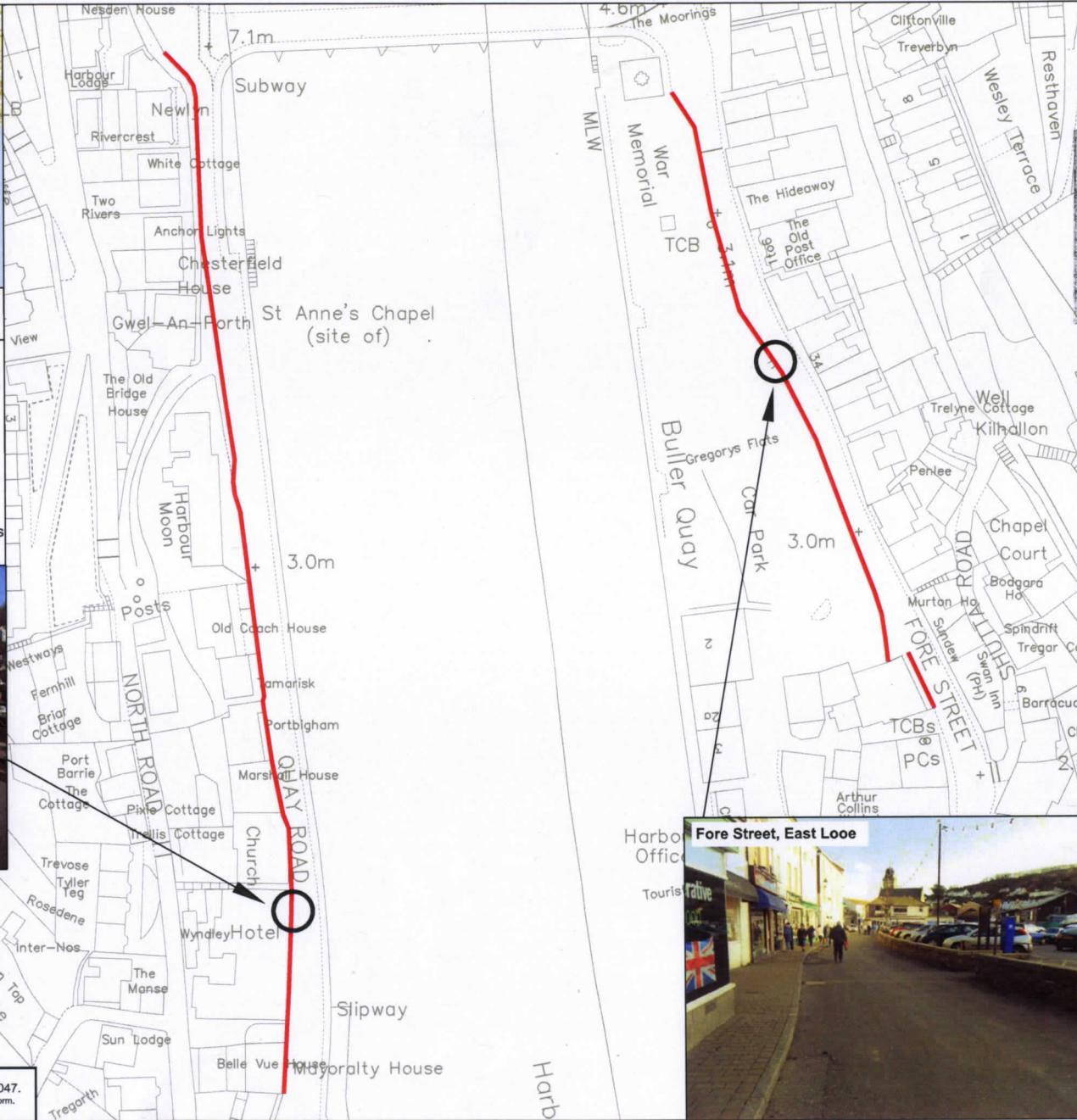
There is no footway present within this stretch of carriageway. We therefore request special authorisation from the DFT to provide signs but no tag markings on the ground.

No loading signs will be erected at regular intervals

Quay Road, West Looe



© Crown copyright and database rights 2012 Ordnance Survey 100049047. You are not permitted to copy, sub-licence, distribute or sell any of this data to third parties in any form.



© This drawing is Copyright. It should not be relied on or used in circumstances other than those for which it was originally prepared and for which Cornwall Council was originally commissioned. Cornwall Council accepts no responsibility for this drawing to any party other than the person(s) by whom it was commissioned.

NOTES

Department for Transport

Date 30/8/2012

No. ATS0/026/0019-1

REV	DATE	NATURE OF REVISION
07.06.12		FIRST ISSUE



CORMAC SOLUTIONS
 RACHOR ROAD
 SCORNER
 CORNWALL TR18 5EH
 www.cormac.gov.uk/cormac 01872 32313

LOCATION
 Quay Road and Fore Street
 Looe

PROJECT
 No loading at any time restrictions

DRAWING TITLE
 DFT Approval Plan

PROJECT MANAGER	N DAW	APPROVED:	N GREGG
DRAWN BY:	E TEMPLE	CHECKED:	N GREGG
SCALE	1:1000	SCALE @ A3	
DRAWING NO	EDG_C06382_DFT1	REVISION	0

Fore Street, East Looe

