



GT50/176/0007

**ROAD TRAFFIC REGULATION ACT 1984 – SECTIONS 64 AND 65
AUTHORISATION OF TRAFFIC SIGNS AND SPECIAL DIRECTIONS**

The Secretary of State for Transport, in exercise of his powers under Sections 64 and 65 of the Road Traffic Regulation Act 1984, and of all other powers enabling him in that behalf, for the purpose of informing road users of a weight restriction along Market Street and Oxford Street, Oakengates, Telford, hereby:-

1. authorises the erection at or within 5 metres of the sites shown schematically in the attached set of plans numbered GT50/176/0007-1 of a traffic sign (hereinafter referred to as "the authorised sign") conforming as to size, colour and character with the sign to diagram 622.1A in Schedule 2 to The Traffic Signs Regulations 2002 (Part I of S.I. 2002/3113, "the 2002 Regulations") as amended by The Traffic Signs (Amendment) (No.2) Regulations 2011 (Part 1 of S.I. 2011/3041, "the 2011 Amendment Regulations"), save that "7.5t" may be varied to "3.5t"; and
2. directs that it is a condition of this authorisation that the authorised sign may be placed only to indicate the effect of a corresponding Traffic Regulation Order; and
3. directs, without prejudice to any statutory provision to the like effect, that it is a condition of this authorisation that the erection of the authorised sign at or near the said sites shall continue to have effect only until such day as may be appointed by one month's notice given by the Secretary of State in writing to the traffic authority for the removal or alteration of the authorised sign and on that day the said authorisation shall, without prejudice to the giving of any further authorisation or direction, cease to have effect.

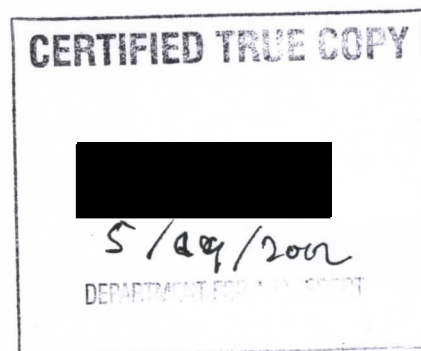


GT50/176/0007

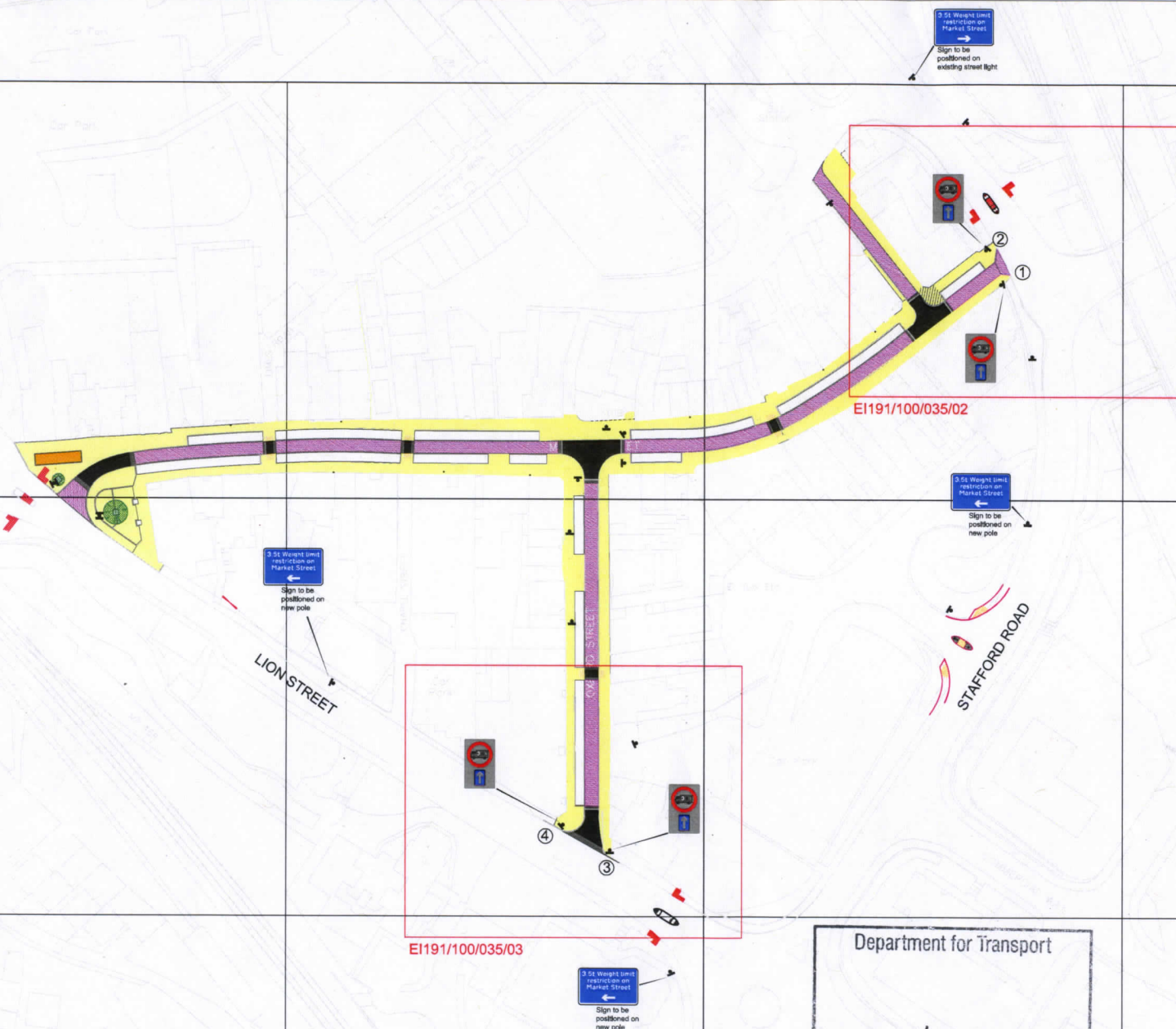
The provisions of Regulations 12, 18 and 19 of the 2002 Regulations shall apply to the authorised sign in the same manner as they apply to the sign to diagram 622.1A in Schedule 2 to those Regulations, as amended by the 2011 Amendment Regulations.

Dated 4 September 2012

Signed by authority of the Secretary of State



.....
A Delegated Official of the Department for Transport




- Notes
1. All Signs to be installed in accordance with TSRGD 2002 and any authorisations made by DfT.
 2. All signs and positions to be agreed on site by Site Engineer
 3. This drawing is to be read in conjunction with location plans E1191/100/035/02 & 03 and authorisation drawings E1191/100/036/01&03
 4. The Signs are to be installed at the below co-ordinates:

- ① 369771, 310952
- ② 369767, 310959
- ③ 369676, 310819
- ④ 369668, 310822



0	PDF	DfT - Emailed	15/6/12	EG
Rev	File Type	Location	Date	Approved



Jonathan Rowe, Head of Environmental Services, Darby House, Telford, TF3 4JA
Telford & Wrekin Council

Project
Oakengates Town Centre Regeneration
Market Street & Oxford Street
Drawing No.
Proposed 3.5t Weight Restriction
Location Plan 1 of 3

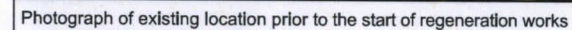
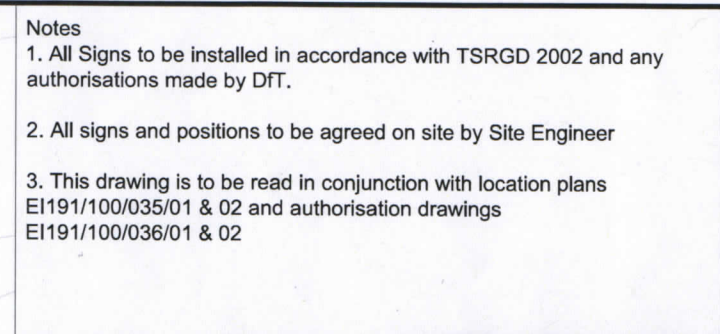
Drawing notes				
Scale	1:500	A1	Date	01/06/2012
Drawn by	TE	Checked by	EG	
DO NOT SCALE FROM THIS DRAWING				
Drawing number	E1191 / 100 / 035 / 01			Rev
				0

Based on Ordnance Survey 1250 mapping with the permission of the Controller of Her Majesty's Stationary Office, Crown Copyright. Unauthorised reproduction infringes Crown Copyright and may lead to Prosecution or Civil proceedings.
Telford & Wrekin Council Licence No. 100019694 Date 2009

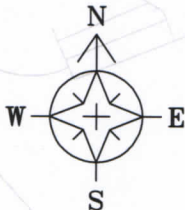
Department for Transport

Date 21/8/2012

No. G750/126/0007-1

[illegible]

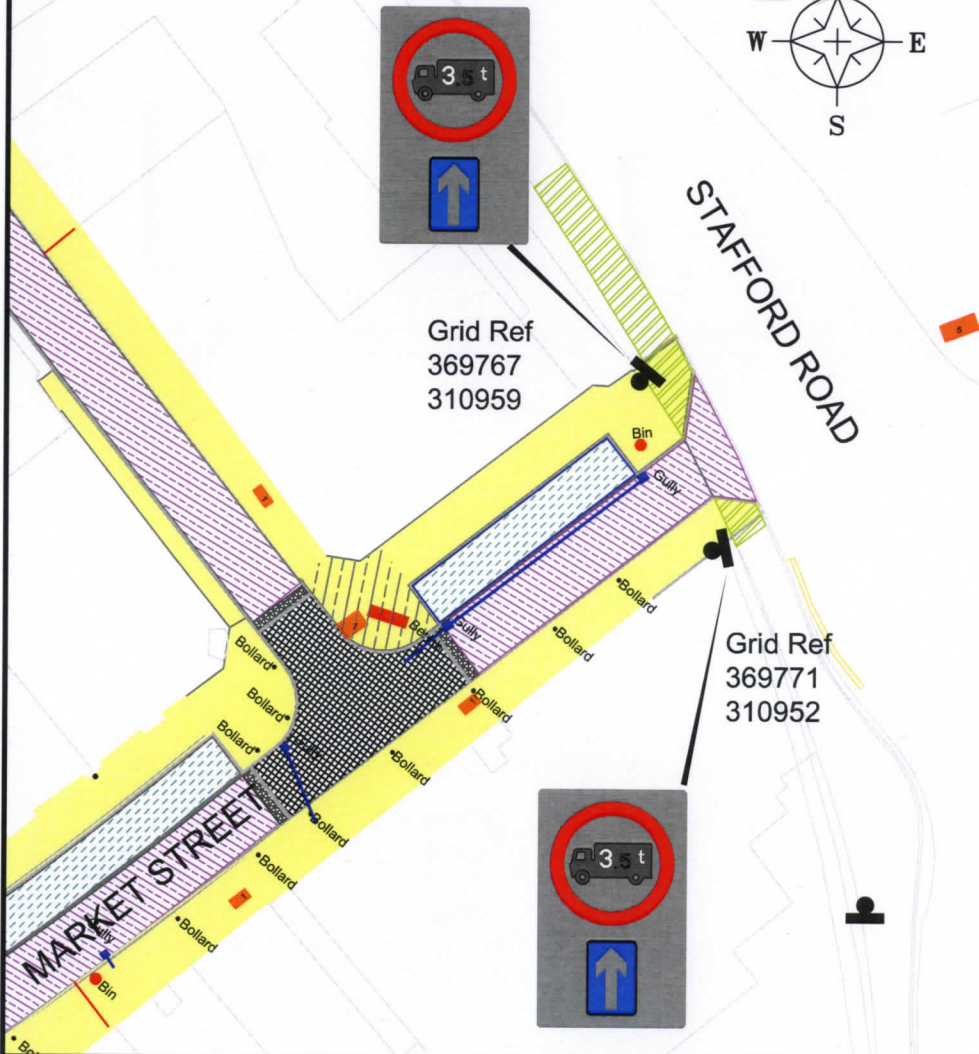
2 No. 3.5t Weight Limit Drawings to be installed as shown on 2 No. new posts



Grid Ref
369767
310959

STAFFORD ROAD

Grid Ref
369771
310952



Notes

1. All Signs to be installed in accordance with TSRGD 2002 and any authorisations made by DfT.
2. All signs and positions to be agreed on site by Site Engineer
3. This drawing is to be read in conjunction with location plans EI191/100/035/01 & 03 and authorisation drawings EI191/100/036/01 & 03

Photograph of existing location prior to the start of regeneration works



0	PDF	DfT - Emailed	15/6/12	EG						
Issue	File Type	Destination	Date	Approved	Rev	Revision Date	Purpose of revision	Drawn	Checked	Approved



Telford & Wrekin
COUNCIL

Jonathan Rowe, Head of Environmental Services, Darby House, Telford, TF3 4JA

Based on Ordnance Survey 1250 mapping with the permission of the
Controller of Her Majesty's Stationary Office. Crown Copyright.
Unauthorised reproduction infringes Crown Copyright and may lead to
Prosecution or Civil proceedings.
Telford & Wrekin Council Licence No. 100019694 Date 2009

Project **Oakengates Town Centre Regeneration**

Drawing title
Proposed Weight Restriction Location Plan 2 of 3

Scale	A3	Date	Drawn-by
1:250		11/06/2012	TE

Drawing number EI191/100/035/02

1