



**ROAD TRAFFIC REGULATION ACT 1984 - SECTIONS 64 AND 65
AUTHORISATION OF TRAFFIC SIGNS AND SPECIAL DIRECTIONS**

The Secretary of State for Transport, in exercise of his powers under Sections 64 and 65 of the Road Traffic Regulation Act 1984, and of all other powers enabling him in that behalf, for the purpose of indicating parking places for disabled persons on roads for which North Yorkshire County Council is the traffic authority, hereby:-

1. authorises the placing at the locations shown in the attached set of plans numbered GT50/113/0012-1 of a traffic sign consisting of a road marking (hereinafter referred to as "the authorised marking") conforming as to size, colour and character with that to diagram 1028.3 in the Traffic Signs Regulations 2002 (Part I of SI 2002/3113, "the 2002 Regulations"), save that the length of the bays shall be as shown on the said plan; and
2. directs that, notwithstanding the provisions of Direction 24(1) of the Traffic Signs General Directions 2002 (Part II of SI 2002/3113), the authorised marking shall only be used with the sign to diagram 661A in Schedule 2 to the 2002 Regulations; and
3. directs that it is a condition of this authorisation that the authorised marking may be placed only to indicate the effect of a corresponding Traffic Regulation Order; and
4. directs, without prejudice to any statutory provision to the like effect, that it is a condition of this authorisation that the placing of the authorised marking on the said roads shall continue to have effect only until such day as may be appointed by one month's notice given by the Secretary of State in writing to the traffic authority for the removal or alteration of the authorised marking and on that day the said authorisation shall, without prejudice to the giving of any further authorisation or direction, cease to have effect.




Department
for Transport

GT50/113/0012


The provisions of Regulation 12 of the 2002 Regulations shall apply to the authorised marking in the same manner as they apply to the road marking to diagram 1028.3 in Schedule 6 to those Regulations.

Dated 19 December 2012

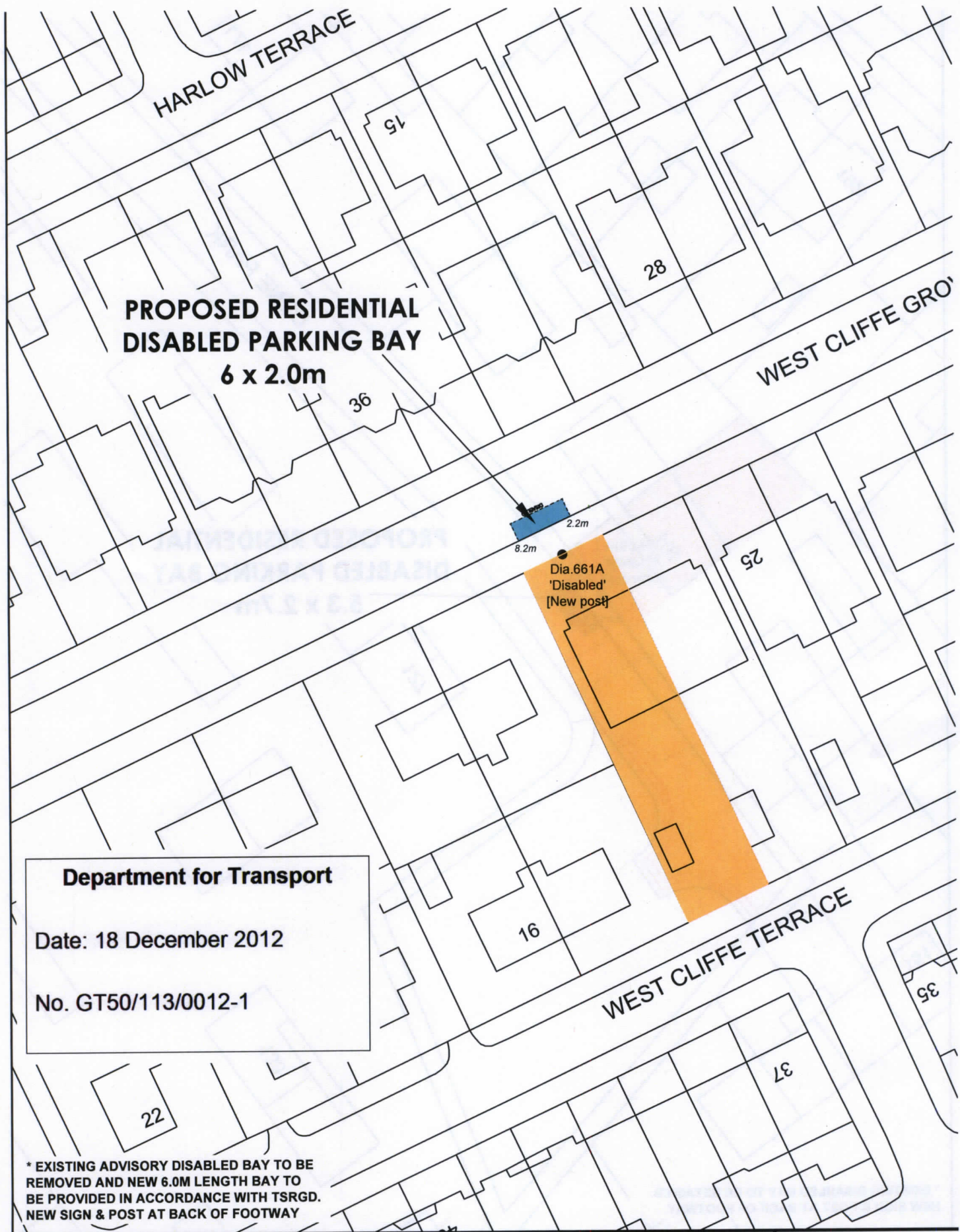
Signed by authority of the Secretary of State



A Delegated Official of the Department for Transport



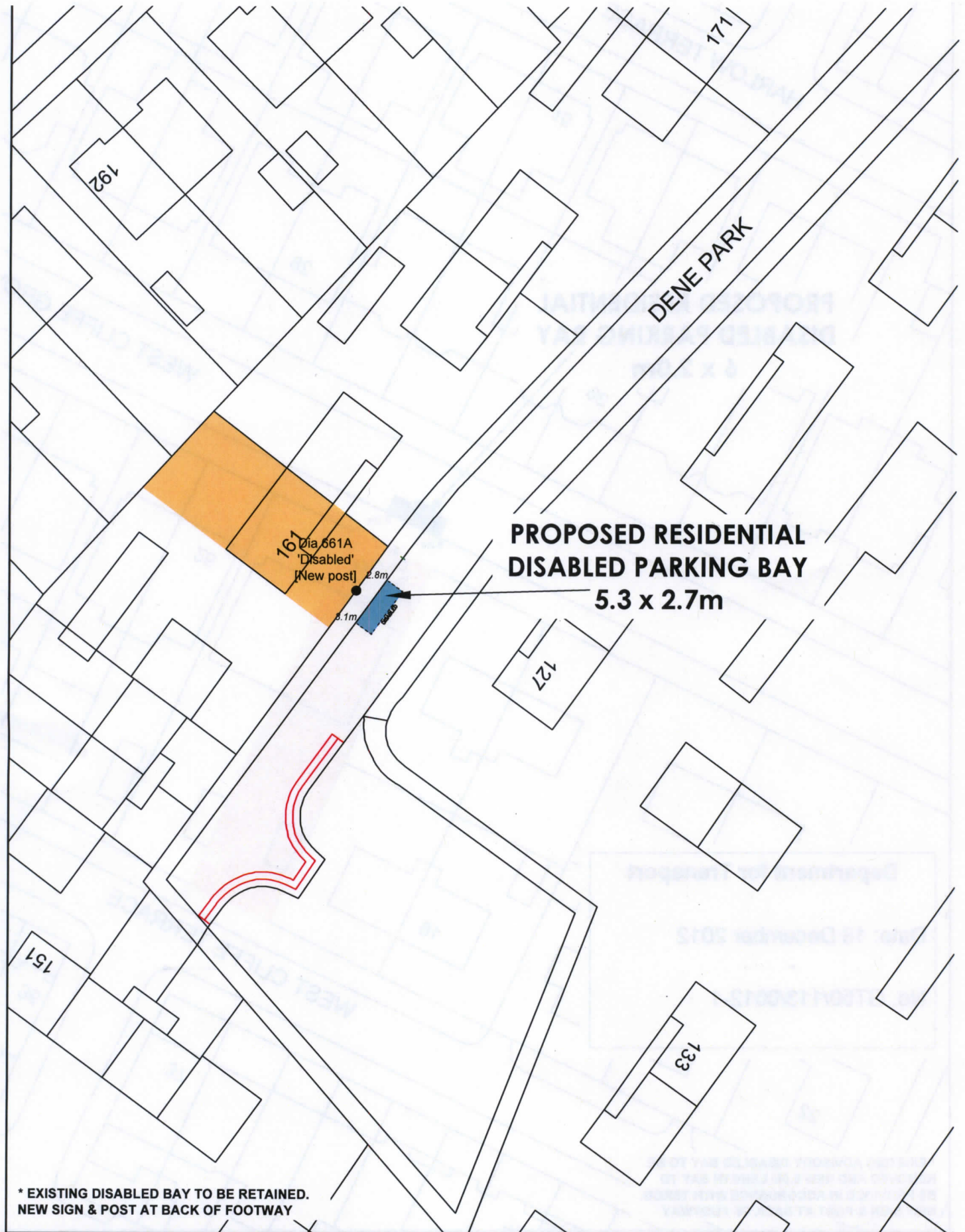
**PROPOSED RESIDENTIAL
DISABLED PARKING BAY
6 x 2.0m**



Department for Transport
Date: 18 December 2012
No. GT50/113/0012-1

* EXISTING ADVISORY DISABLED BAY TO BE REMOVED AND NEW 6.0M LENGTH BAY TO BE PROVIDED IN ACCORDANCE WITH TSRGD. NEW SIGN & POST AT BACK OF FOOTWAY

 <p>NORTH YORKSHIRE COUNTY COUNCIL Business and Environmental Services Corporate Director: David Bowe</p> 	PROJECT:	AREA: AREA 6
	2012 DISABLED PARKING TRAFFIC REGULATION ORDER REVIEW # 2	DATE: AUGUST 2012
	DRAWING TITLE:	SCALE: 1: 500
	PROPOSED DISABLED PARKING BAY - 29 WESTCLIFFE GROVE, HARROGATE	DRAWING No.: A6-TM-TRO2012-DPB15



**PROPOSED RESIDENTIAL
DISABLED PARKING BAY**
5.3 x 2.7m

* EXISTING DISABLED BAY TO BE RETAINED.
NEW SIGN & POST AT BACK OF FOOTWAY



NORTH YORKSHIRE COUNTY COUNCIL
Business and Environmental Services
Corporate Director: David Bowe



PROJECT:

2012 DISABLED PARKING TRAFFIC REGULATION ORDER REVIEW # 2

DRAWING TITLE:

PROPOSED DISABLED PARKING BAY - 161 DENE PARK, HARROGATE

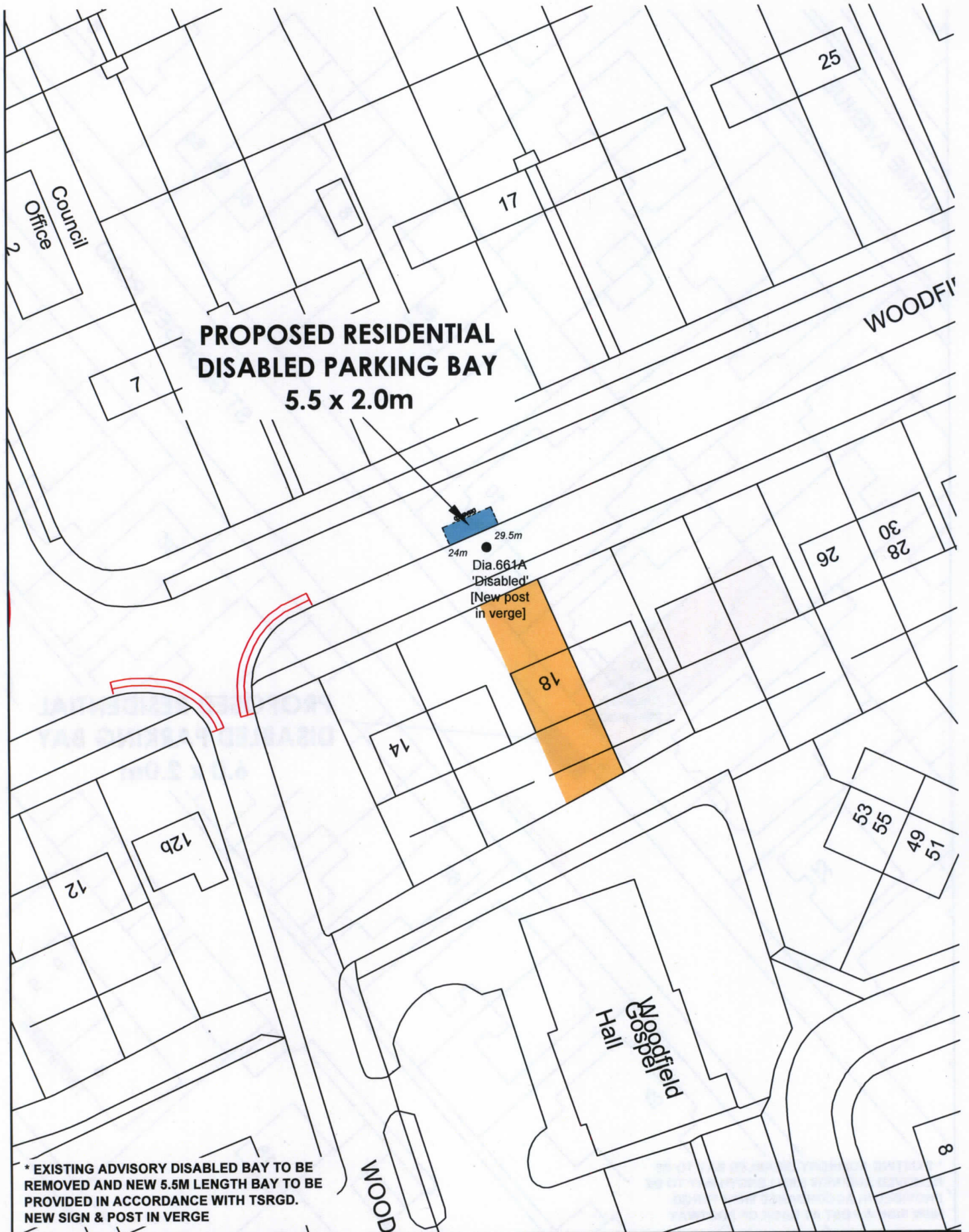
AREA: AREA 6

DATE: AUGUST 2012

SCALE: 1: 500

DRAWING No.: A6-TM-TRO2012-DPB17

**PROPOSED RESIDENTIAL
DISABLED PARKING BAY
5.5 x 2.0m**



* EXISTING ADVISORY DISABLED BAY TO BE REMOVED AND NEW 5.5M LENGTH BAY TO BE PROVIDED IN ACCORDANCE WITH TSRGD. NEW SIGN & POST IN VERGE

NORTH YORKSHIRE COUNTY COUNCIL.
Business and Environmental Services
Corporate Director - David Bowe

highways
NORTH YORKSHIRE

PROJECT: 2012 DISABLED PARKING TRAFFIC REGULATION ORDER REVIEW # 2

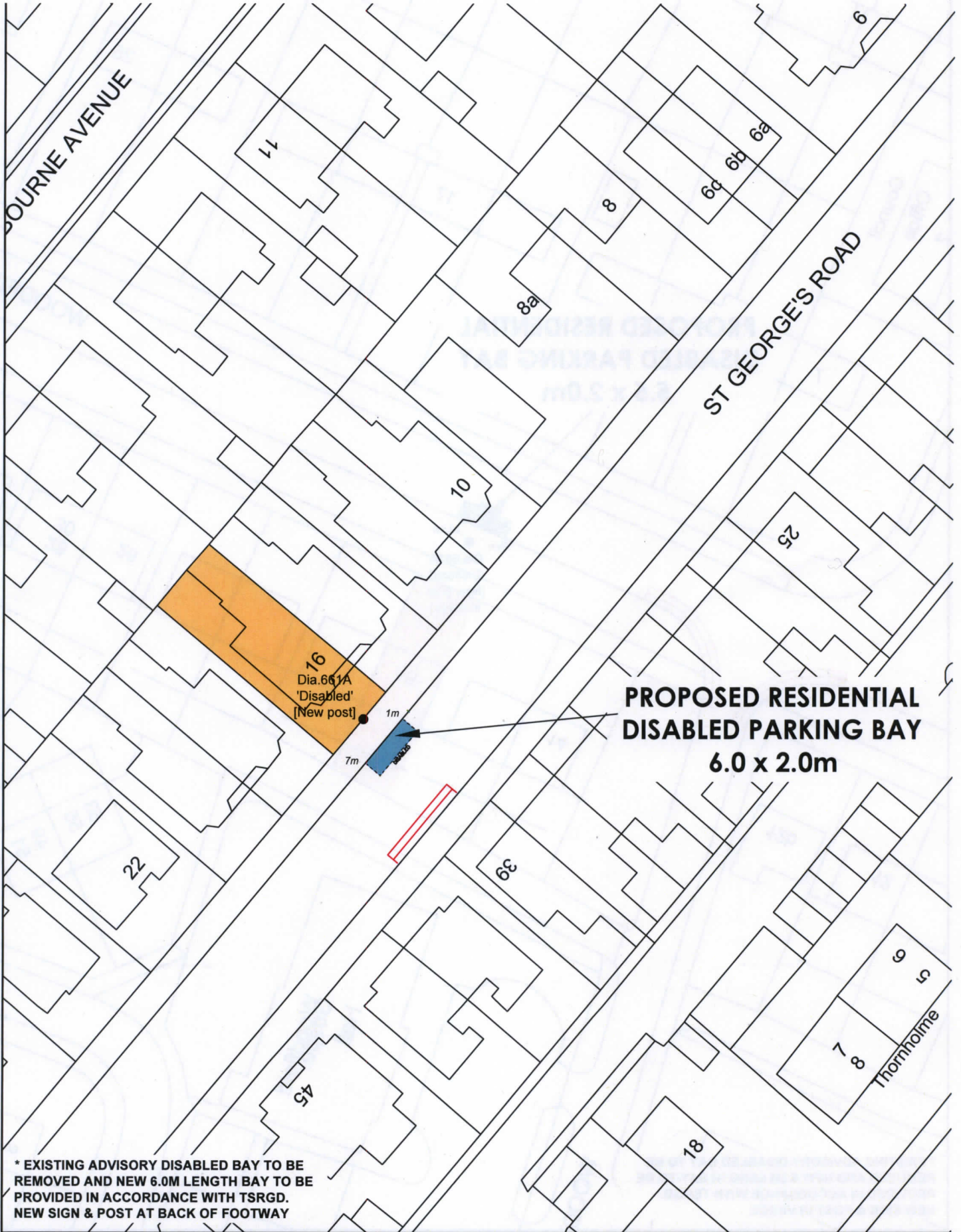
DRAWING TITLE: PROPOSED DISABLED PARKING BAY - 18 WOODFIELD ROAD, HARROGATE

AREA: AREA 6

DATE: AUGUST 2012

SCALE: 1: 500

DRAWING No.: A6-TM-TRO2012-DPB1



**PROPOSED RESIDENTIAL
DISABLED PARKING BAY
6.0 x 2.0m**

* EXISTING ADVISORY DISABLED BAY TO BE REMOVED AND NEW 6.0M LENGTH BAY TO BE PROVIDED IN ACCORDANCE WITH TSRGD. NEW SIGN & POST AT BACK OF FOOTWAY

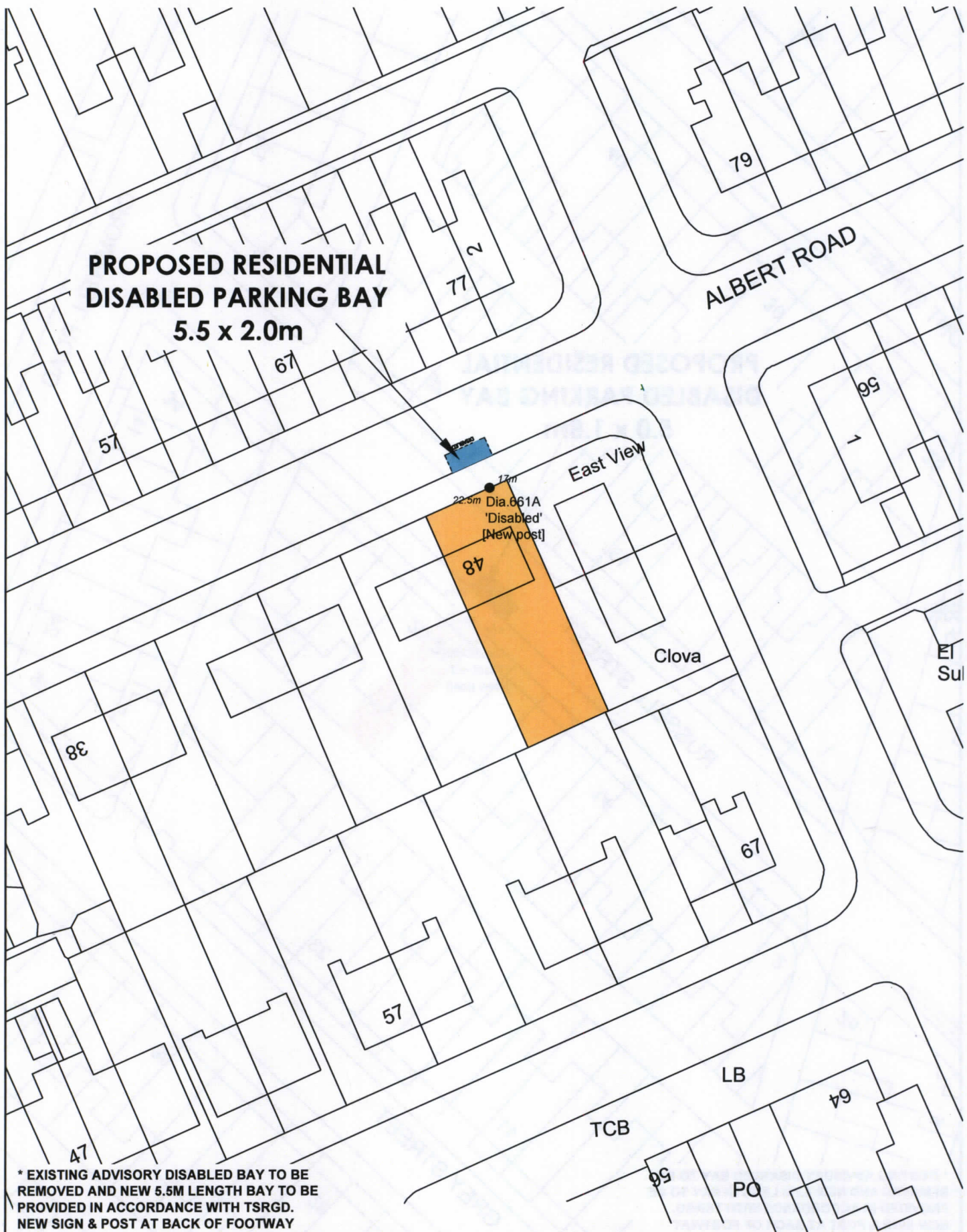


PROJECT:
2012 DISABLED PARKING TRAFFIC REGULATION ORDER REVIEW # 2

DRAWING TITLE:
PROPOSED DISABLED PARKING BAY - F11, 16 ST GEORGE'S ROAD, HARROGATE

AREA:	AREA 6
DATE:	AUGUST 2012
SCALE:	1: 500
DRAWING No.:	A6-TM-TRO2012-DPB20

**PROPOSED RESIDENTIAL
DISABLED PARKING BAY
5.5 x 2.0m**



* EXISTING ADVISORY DISABLED BAY TO BE REMOVED AND NEW 5.5M LENGTH BAY TO BE PROVIDED IN ACCORDANCE WITH TSRGD. NEW SIGN & POST AT BACK OF FOOTWAY

NORTH YORKSHIRE COUNTY COUNCIL
Business and Environmental Services
Corporate Director - David Bowe

highways
NORTH YORKSHIRE

PROJECT: **2012 DISABLED PARKING TRAFFIC REGULATION ORDER REVIEW # 2**

DRAWING TITLE: **PROPOSED DISABLED PARKING BAY - 48 ALBERT ROAD, HARROGATE**

AREA:	AREA 6
DATE:	AUGUST 2012
SCALE:	1: 500
DRAWING No.:	A6-TM-TRO2012-DPB2



* EXISTING ADVISORY DISABLED BAY TO BE REMOVED AND NEW 4.7M LENGTH BAY TO BE PROVIDED IN ACCORDANCE WITH TSRGD. NEW SIGN & POST AT BACK OF FOOTWAY



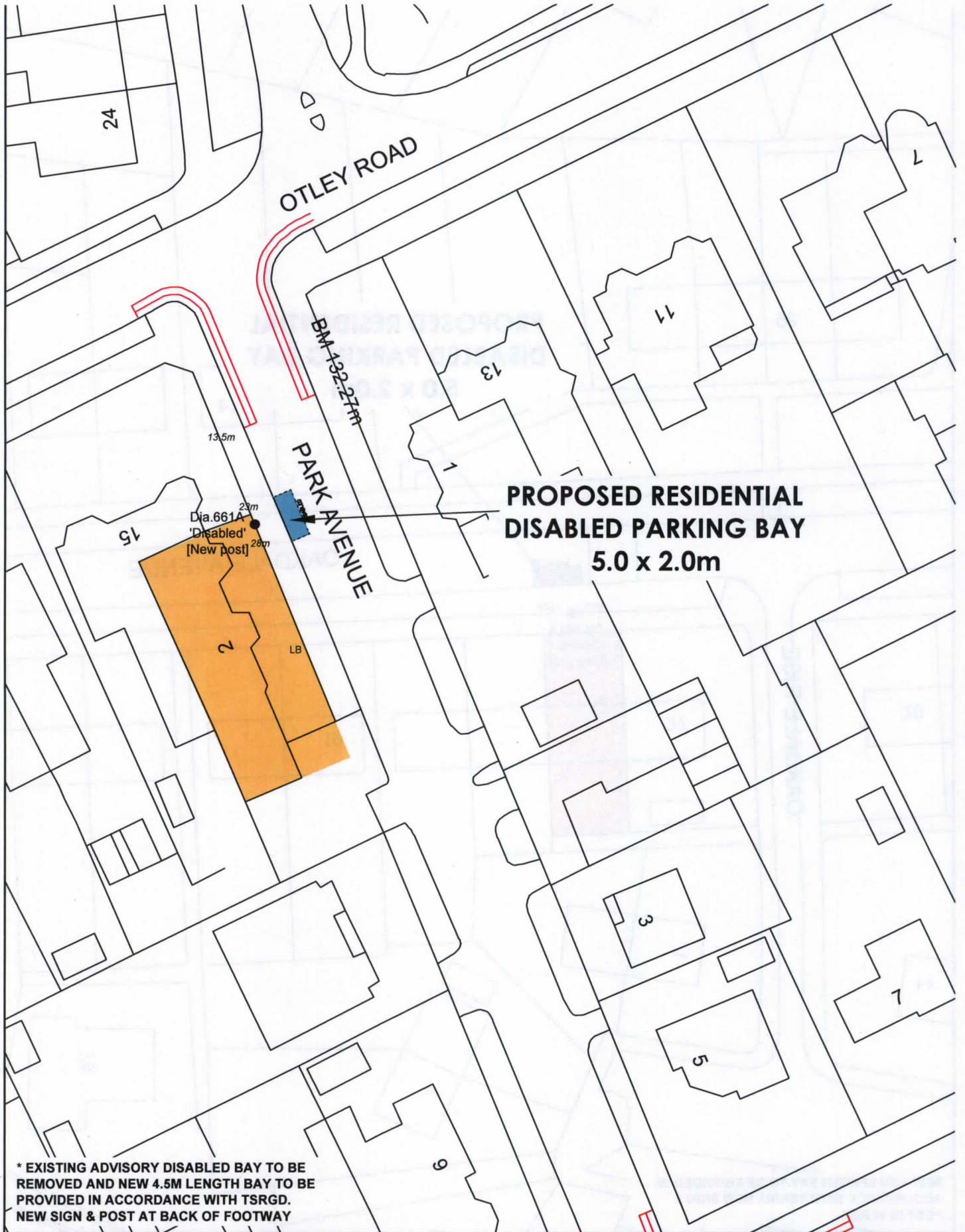
NORTH YORKSHIRE COUNTY COUNCIL
Business and Environmental Services
Corporate Director: David Bowe



PROJECT:
2012 DISABLED PARKING TRAFFIC REGULATION ORDER REVIEW

DRAWING TITLE:
PROPOSED DISABLED PARKING BAY - 24 RUSSELL STREET, HARROGATE

AREA:	AREA 6
DATE:	AUGUST 2012
SCALE:	1: 500
DRAWING No.: A6-TM-TRO2012-DBP25	



**PROPOSED RESIDENTIAL
DISABLED PARKING BAY
5.0 x 2.0m**

*** EXISTING ADVISORY DISABLED BAY TO BE REMOVED AND NEW 4.5M LENGTH BAY TO BE PROVIDED IN ACCORDANCE WITH TSRGD. NEW SIGN & POST AT BACK OF FOOTWAY**


 NORTH YORKSHIRE COUNTY COUNCIL
 Business and Environmental Services
 Corporate Director: David Bowe


PROJECT:	2012 DISABLED PARKING TRAFFIC REGULATION ORDER REVIEW # 2
DRAWING TITLE:	PROPOSED DISABLED PARKING BAY - F11, 2 PARK AVENUE, HARROGATE

AREA:	AREA 6
DATE:	AUGUST 2012
SCALE:	1: 500
DRAWING No.:	A6-TM-TRO2012-DPB30



**PROPOSED RESIDENTIAL
DISABLED PARKING BAY
5.0 x 2.0m**

OAKDALE AVENUE

OAKDALE RISE

19m 24m

Dia 661A
'Disabled'
[New post]

**NEW 4.5M LENGTH BAY TO BE PROVIDED IN
ACCORDANCE WITH TSRGD. NEW SIGN &
POST IN VERGE**



PROJECT:
2012 DISABLED PARKING TRAFFIC REGULATION ORDER REVIEW # 2

DRAWING TITLE:
PROPOSED DISABLED PARKING BAY - 25 OAKDALE AVENUE, HARROGATE

AREA:	AREA 6
DATE:	AUGUST 2012
SCALE:	1: 500
DRAWING No.: A6-TM-TRO2012-DB32	



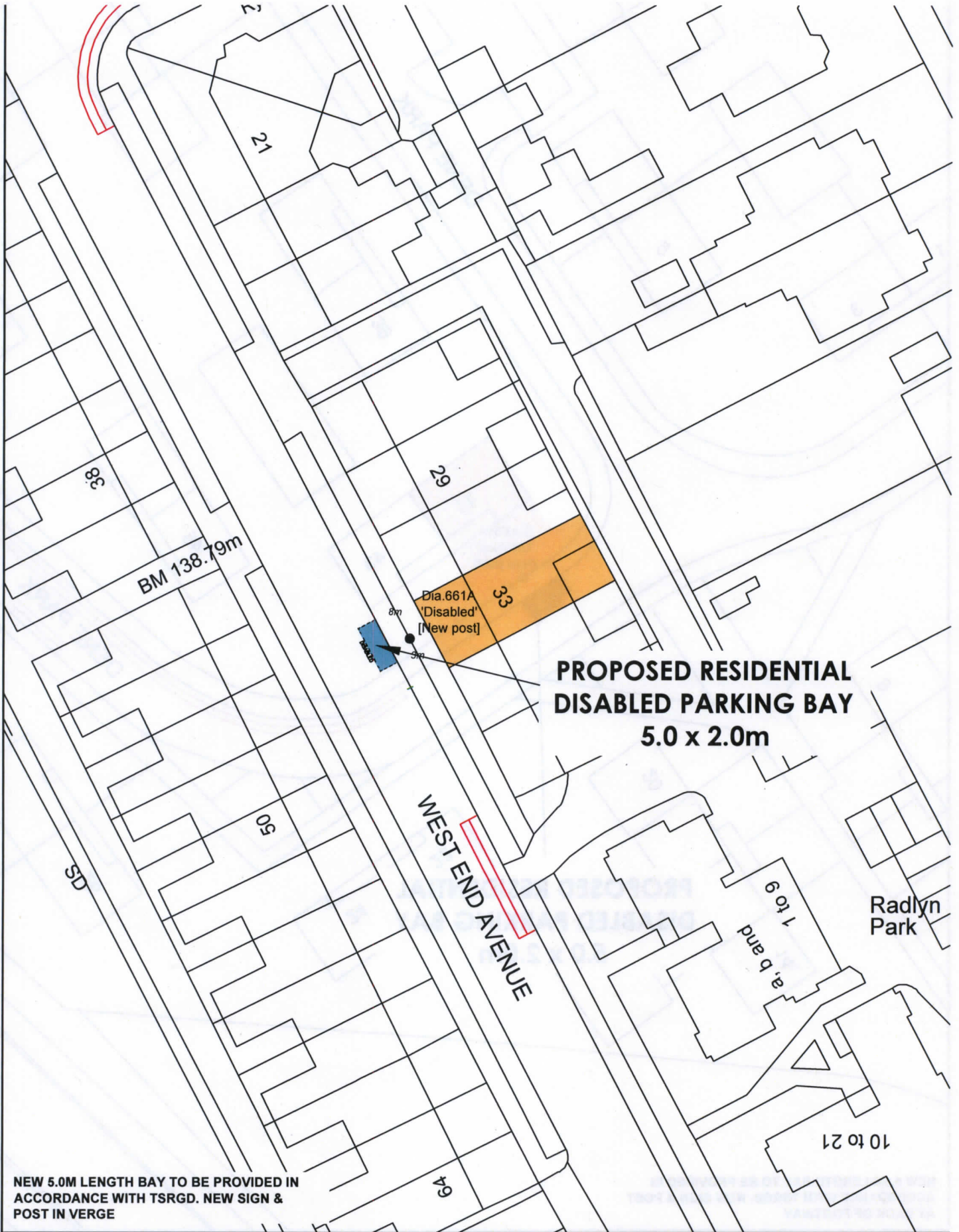
NEW 5.0M LENGTH BAY TO BE PROVIDED IN ACCORDANCE WITH TSRGD. NEW SIGN & POST AT BACK OF FOOTWAY



PROJECT: **2012 DISABLED PARKING TRAFFIC REGULATION ORDER REVIEW # 2**

DRAWING TITLE: **PROPOSED DISABLED PARKING BAY - 41 DENE PARK, HARROGATE**

AREA:	AREA 6
DATE:	AUGUST 2012
SCALE:	1: 500
DRAWING No.: A6-TM-TRO2012-DPB36	



**PROPOSED RESIDENTIAL
DISABLED PARKING BAY
5.0 x 2.0m**

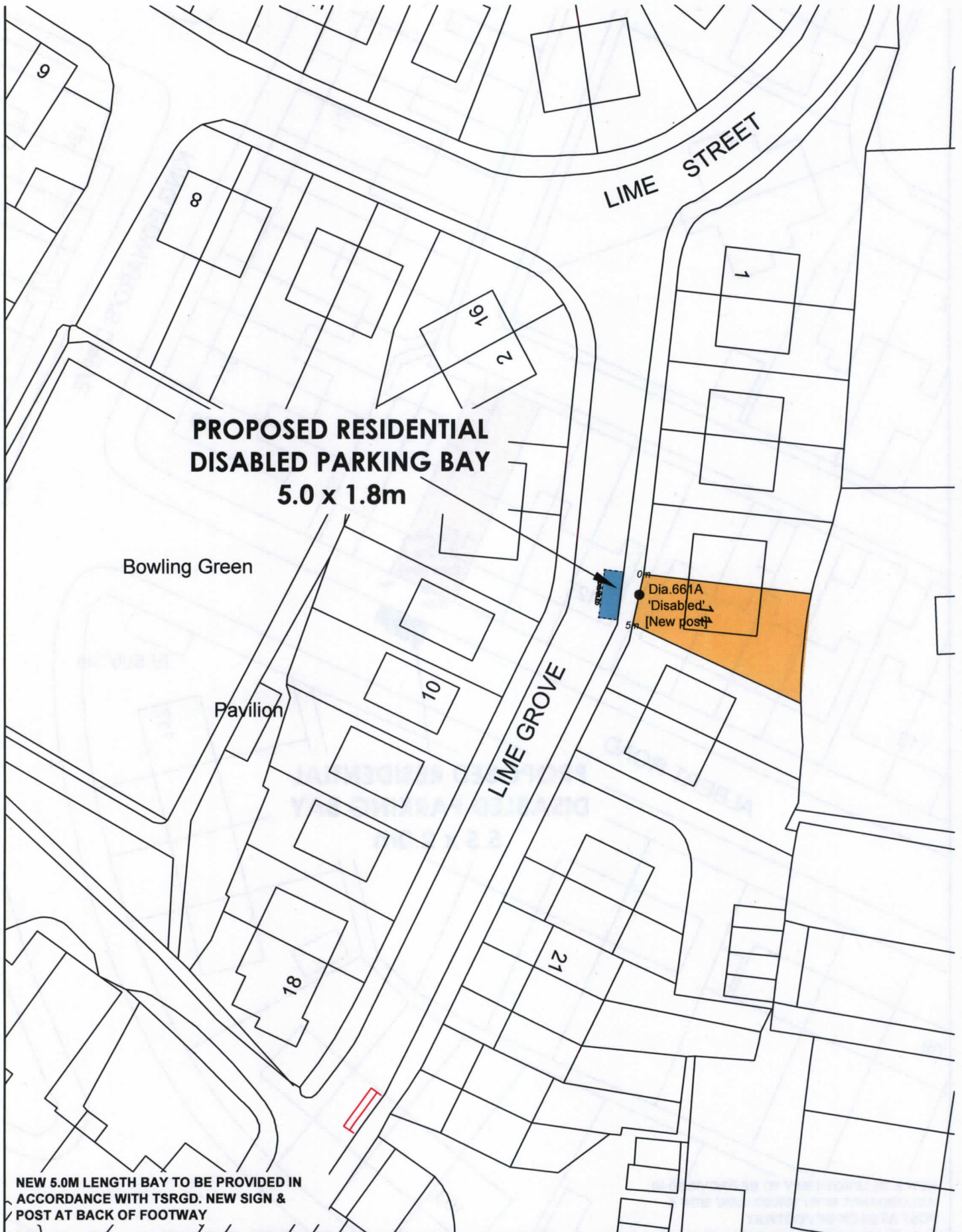
NEW 5.0M LENGTH BAY TO BE PROVIDED IN ACCORDANCE WITH TSRGD. NEW SIGN & POST IN VERGE



PROJECT:
2012 DISABLED PARKING TRAFFIC REGULATION ORDER REVIEW # 2

DRAWING TITLE:
PROPOSED DISABLED PARKING BAY - F11 33 WEST END AVENUE, HARROGATE

AREA:	AREA 6
DATE:	AUGUST 2012
SCALE:	1: 500
DRAWING No.: A6-TM-TRO2012-DPB37	



**PROPOSED RESIDENTIAL
DISABLED PARKING BAY
5.0 x 1.8m**

Bowling Green

Pavilion

LIME GROVE

LIME STREET

0m
5m
Dia. 661A
'Disabled'
[New post]

**NEW 5.0M LENGTH BAY TO BE PROVIDED IN
ACCORDANCE WITH TSRGD. NEW SIGN &
POST AT BACK OF FOOTWAY**



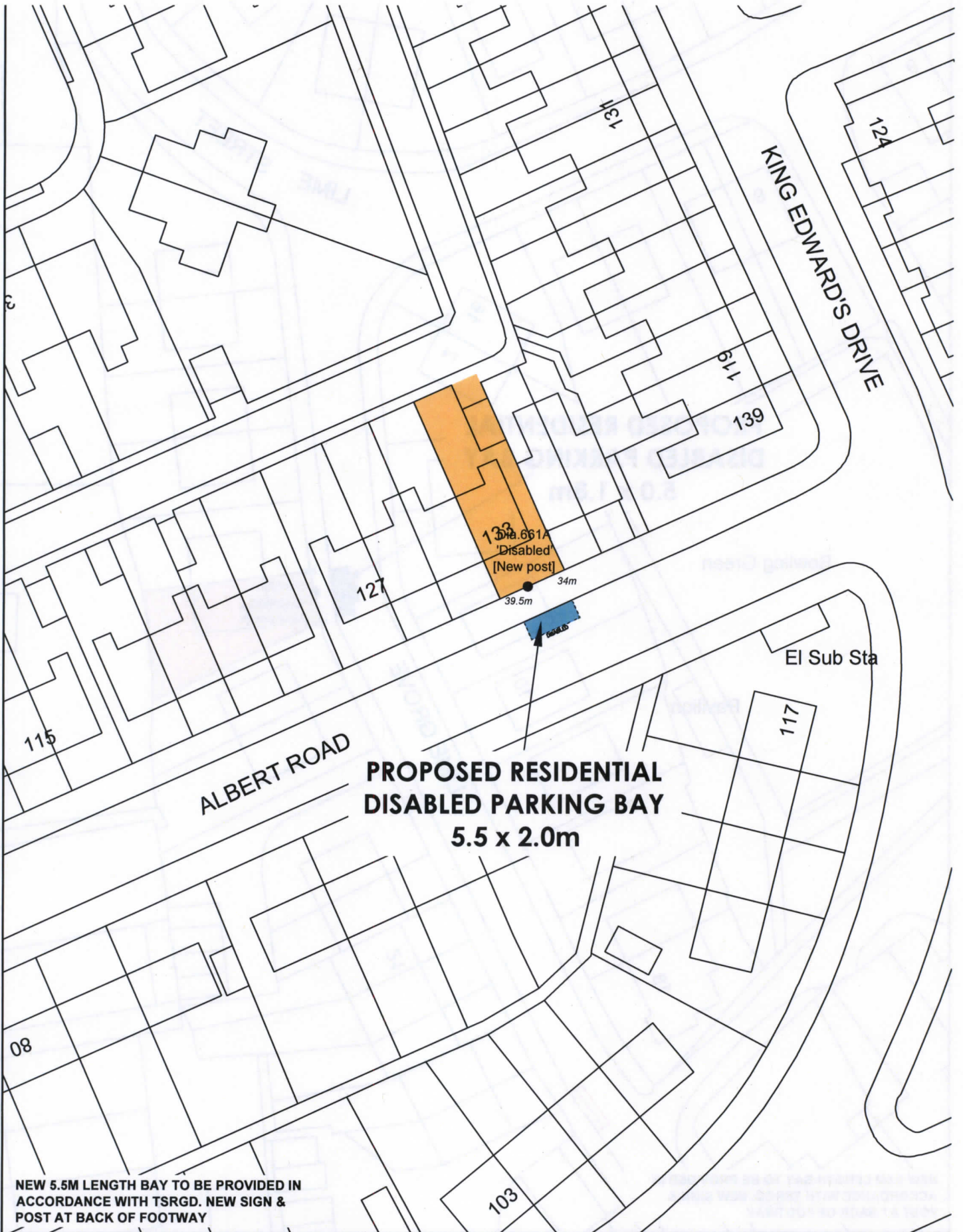
NORTH YORKSHIRE COUNTY COUNCIL
Business and Environmental Services
Corporate Director:- David Bowe



PROJECT:
2012 DISABLED PARKING TRAFFIC REGULATION ORDER REVIEW # 2

DRAWING TITLE:
PROPOSED DISABLED PARKING BAY - 11 LIME GROVE, HARROGATE

AREA:	AREA 6
DATE:	AUGUST 2012
SCALE:	1: 500
DRAWING No.: A6-TM-TRO2012-DPB3	



**PROPOSED RESIDENTIAL
DISABLED PARKING BAY
5.5 x 2.0m**

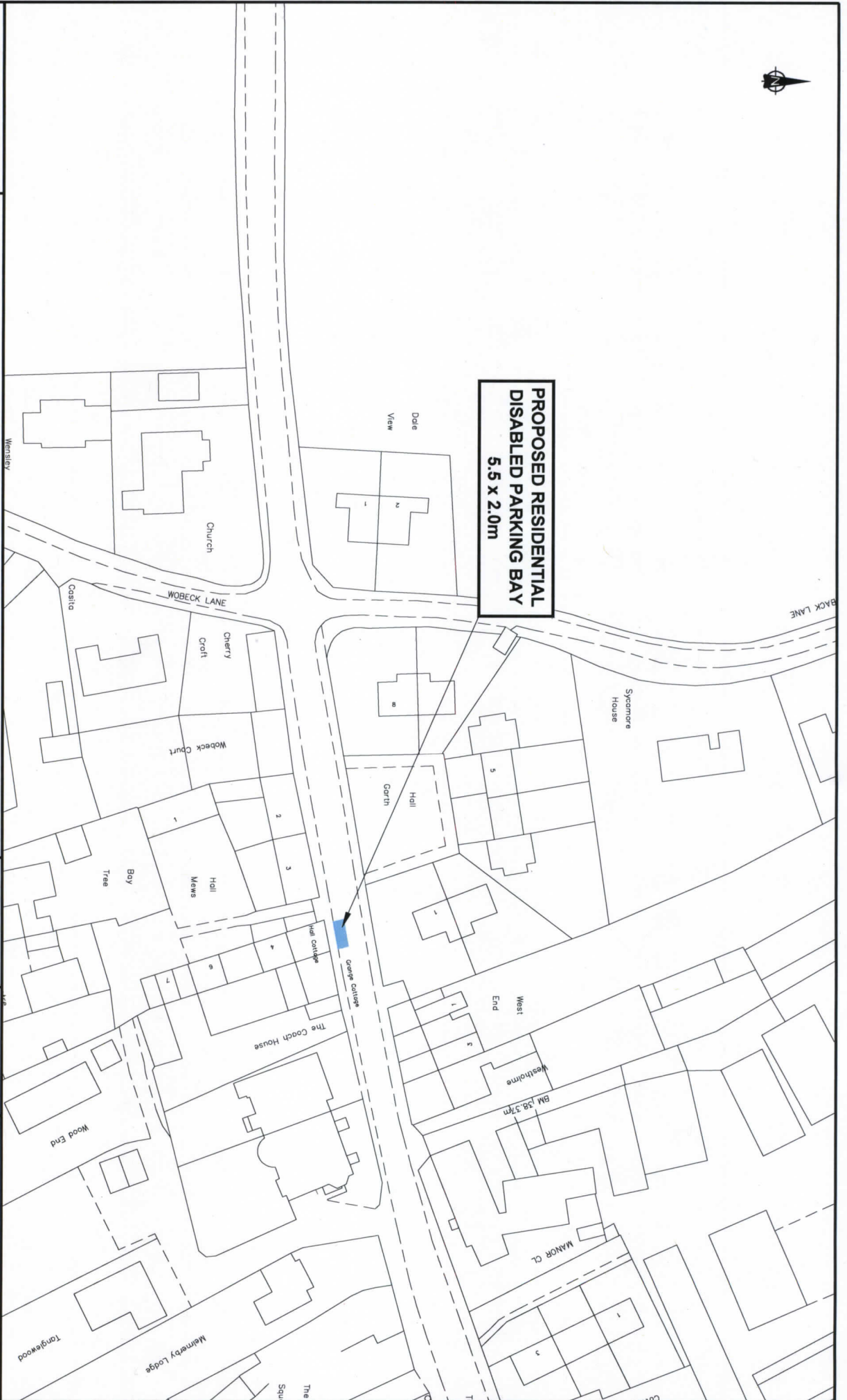
NEW 5.5M LENGTH BAY TO BE PROVIDED IN ACCORDANCE WITH TSRGD. NEW SIGN & POST AT BACK OF FOOTWAY



PROJECT:	2012 DISABLED PARKING TRAFFIC REGULATION ORDER REVIEW # 2	AREA:	AREA 6
DRAWING TITLE:	PROPOSED DISABLED PARKING BAY - 133 ALBERT ROAD, HARROGATE	DATE:	AUGUST 2012
		SCALE:	1: 500
		DRAWING No.:	A6-TM-TRO2012-DPB35



**PROPOSED RESIDENTIAL
DISABLED PARKING BAY
5.5 x 2.0m**



PROJECT :- 2012 REGULATION ORDER REVIEW

DRG. TITLE :- MELMERBY, MAIN STREET (C166)

DRAWN
NCZ

CHECKED

APPROVED/AUTHORISED

ORIGINAL
DRAWING SIZE
210 x 297
(A4)

CONTRACT DRAWING No

SCALE:- 1:1000 [A4]

DATE:- AUGUST 2012

DRAWING No :- A6-DB / TRO2012



**PROPOSED RESIDENTIAL
DISABLED PARKING BAY
5.0 x 2.0m**

* EXISTING ADVISORY DISABLED BAY TO BE REMOVED AND NEW 5.0M LENGTH BAY TO BE PROVIDED IN ACCORDANCE WITH TSRGD. NEW SIGN & POST AT BACK OF FOOTWAY



NORTH YORKSHIRE COUNTY COUNCIL
Business and Environmental Services
Corporate Director: David Bowe

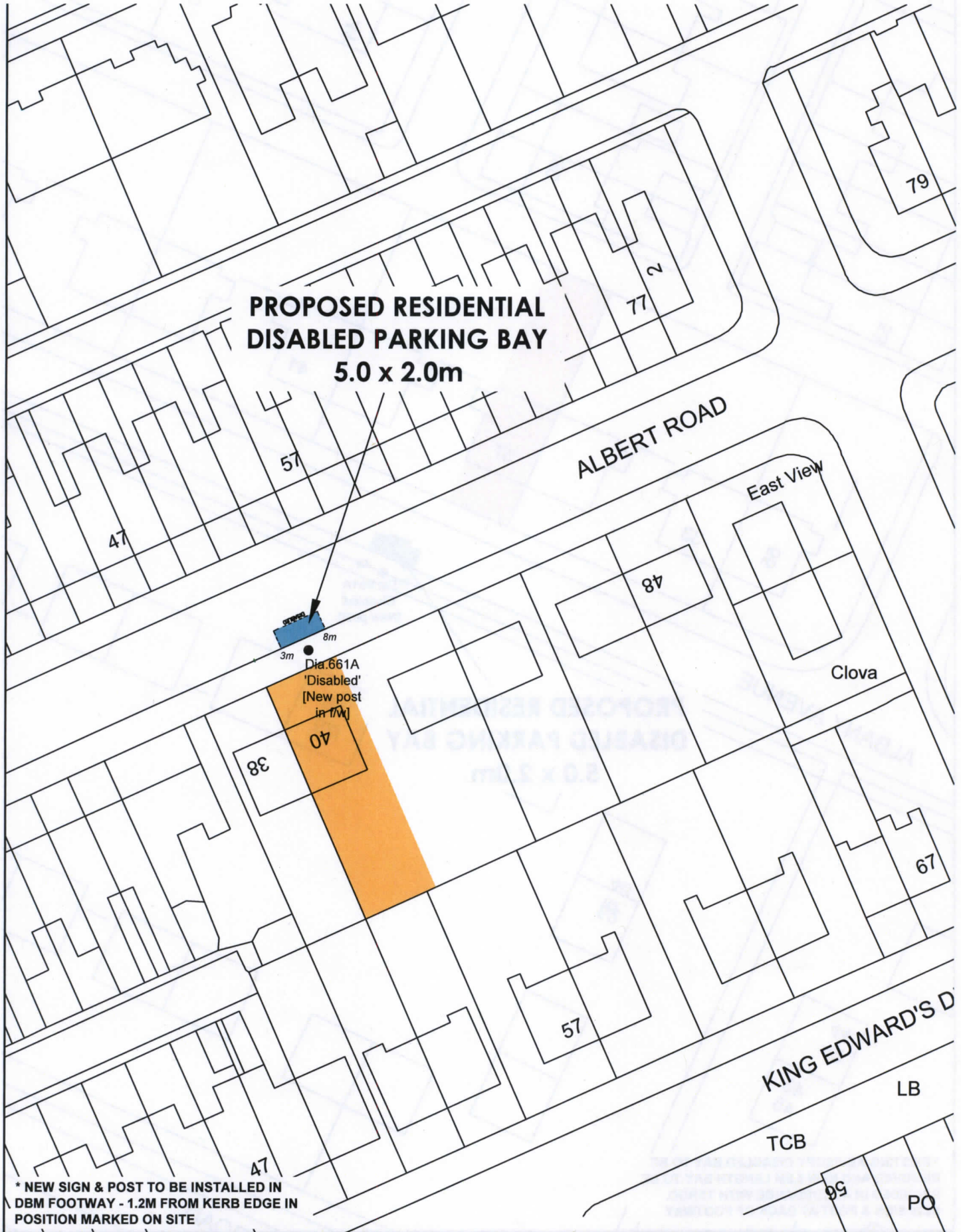


PROJECT: **2012 DISABLED PARKING TRAFFIC REGULATION ORDER REVIEW # 2**

DRAWING TITLE: **PROPOSED DISABLED PARKING BAY - 37 ALBANY AVENUE, HARROGATE**

AREA:	AREA 6
DATE:	AUGUST 2012
SCALE:	1: 500
DRAWING No.: A6-TM-TRO2012-DPB40	

**PROPOSED RESIDENTIAL
DISABLED PARKING BAY
5.0 x 2.0m**



* NEW SIGN & POST TO BE INSTALLED IN
DBM FOOTWAY - 1.2M FROM KERB EDGE IN
POSITION MARKED ON SITE

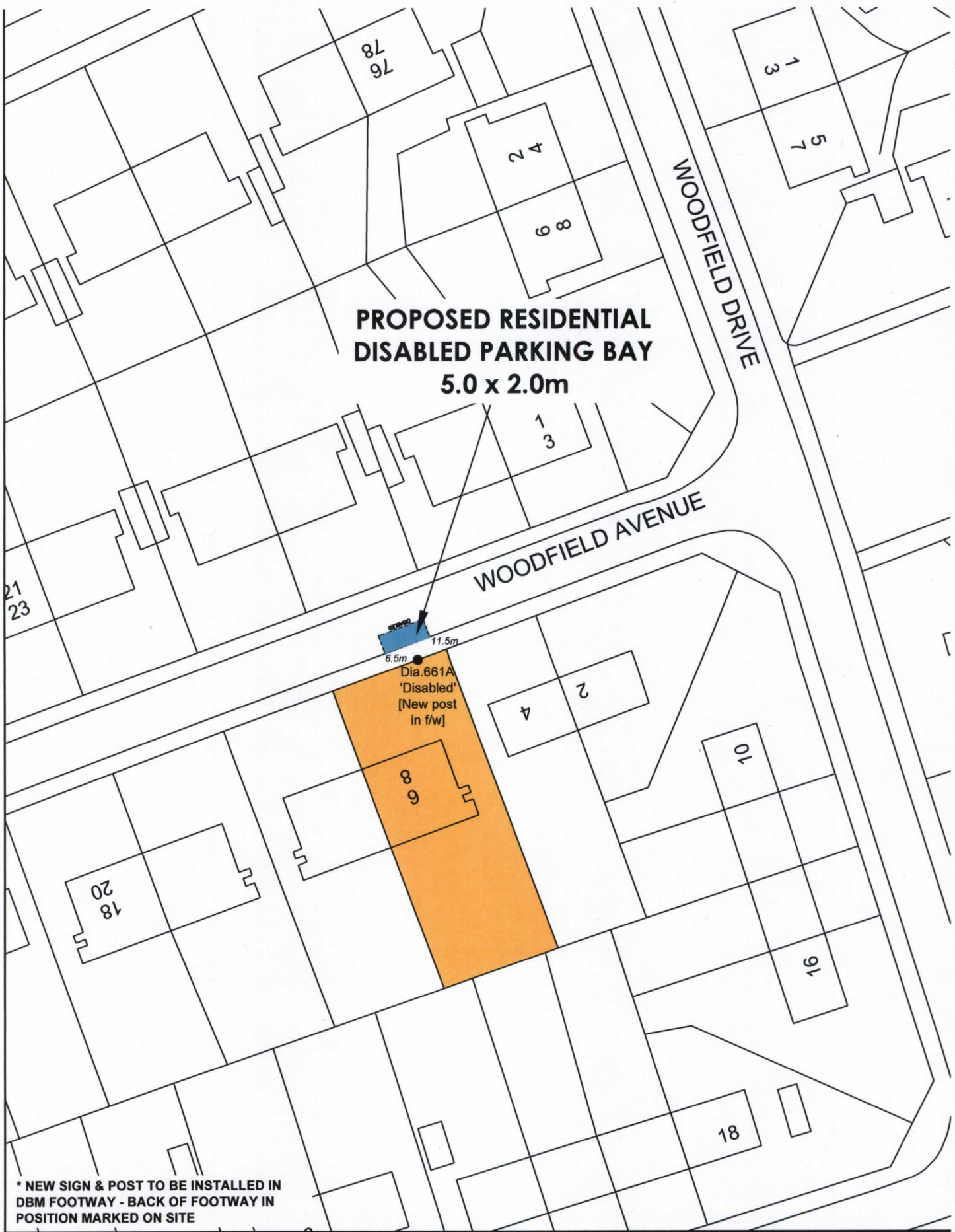


PROJECT:
2012 DISABLED PARKING TRAFFIC REGULATION ORDER REVIEW #2

DRAWING TITLE:
PROPOSED DISABLED PARKING BAY - 40 ALBERT ROAD, HARROGATE

AREA:	AREA 6
DATE:	AUGUST 2012
SCALE:	1: 500
DRAWING No.: A6-TM-TRO2012-DPB4	

**PROPOSED RESIDENTIAL
DISABLED PARKING BAY
5.0 x 2.0m**



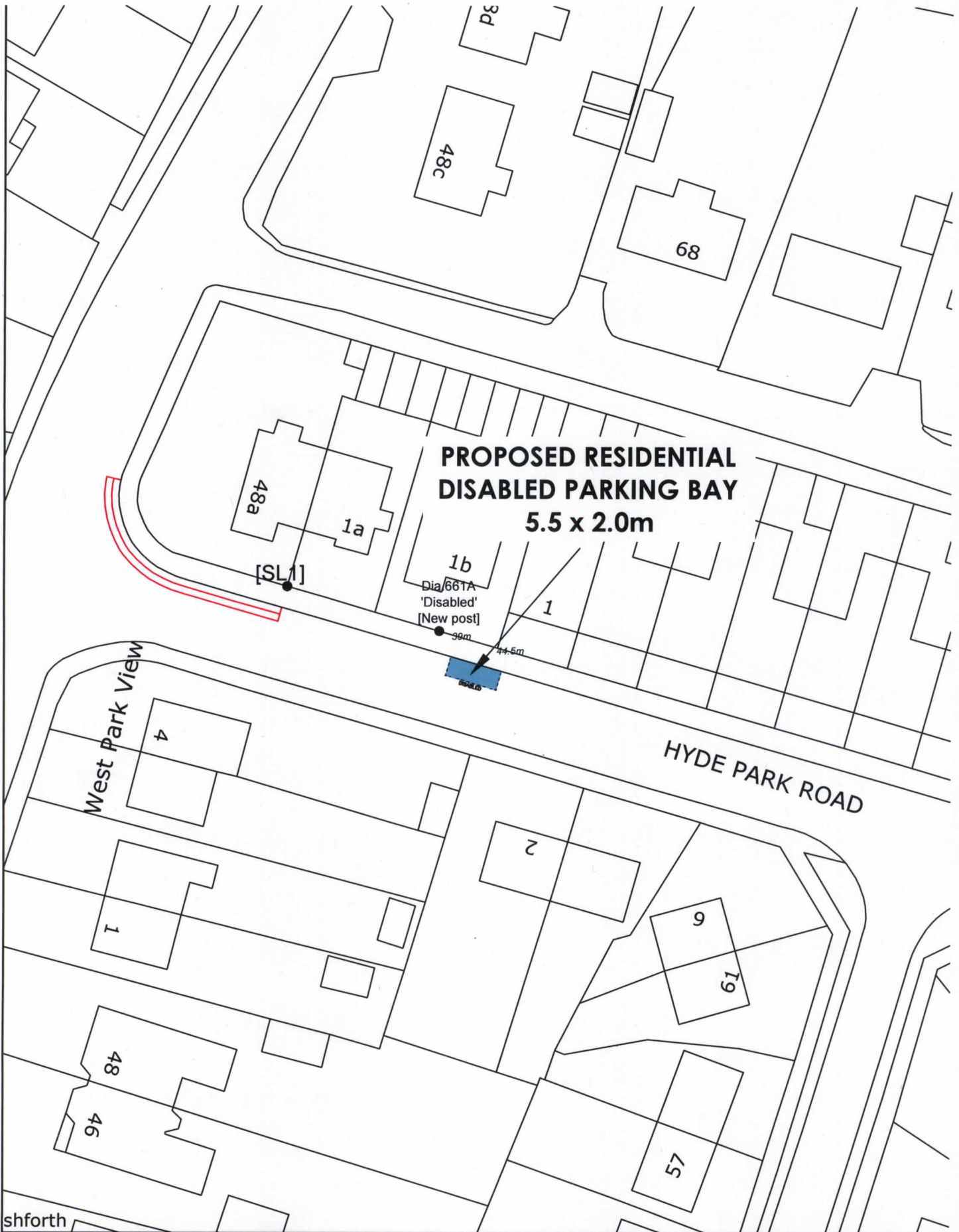
* NEW SIGN & POST TO BE INSTALLED IN
DBM FOOTWAY - BACK OF FOOTWAY IN
POSITION MARKED ON SITE



PROJECT:
2012 DISABLED PARKING TRAFFIC REGULATION ORDER REVIEW #2

DRAWING TITLE:
PROPOSED DISABLED PARKING BAY - WOODFIELD AVENUE, HARROGATE

AREA: AREA 6
DATE: SEPTEMBER 2012
SCALE: 1: 500
DRAWING No.: A6-TM-TRO2012-DPB4



**PROPOSED RESIDENTIAL
DISABLED PARKING BAY
5.5 x 2.0m**

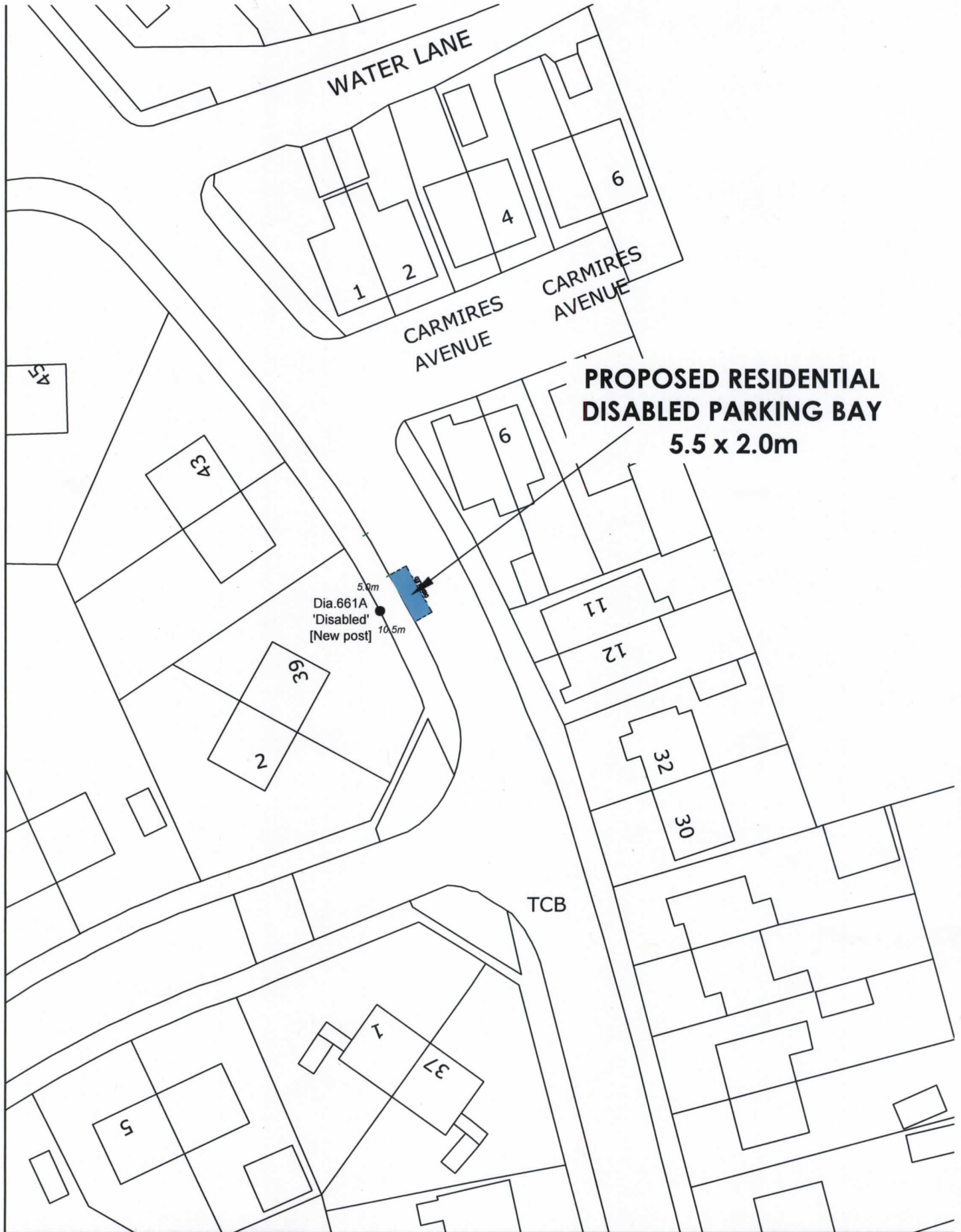
shforth



PROJECT: **2012 DISABLED PARKING TRAFFIC REGULATION ORDER REVIEW**

DRAWING TITLE: **PROPOSED DISABLED PARKING BAY - 1 HYDE PARK ROAD, KNARESBOROUGH**

AREA:	AREA 6
DATE:	AUGUST 2012
SCALE:	1: 500
DRAWING No.: A6-TM-TRO2012-DPB2	



PROJECT:
2012 DISABLED PARKING TRAFFIC REGULATION ORDER REVIEW

© Crown Copyright, North Yorkshire County Council, 100017646 (2010).

DRAWING TITLE:
PROPOSED DISABLED PARKING BAY - 39 HALFPENNY LANE, KNARESBOROUGH

AREA: AREA 6

DATE: AUGUST 2012

SCALE: 1: 500

DRAWING No.: A6-TM-TRO2012-DPB2f



**PROPOSED RESIDENTIAL
DISABLED PARKING BAY
5.5 x 2.0m**

*** EXISTING DISABLED BAY TO BE REMOVED
AND NEW 5.5M LENGTH BAY TO BE PROVIDED
IN ACCORDANCE WITH TSRGD. NEW SIGN/
POST TO BE INSTALLED AT BACK OF FOOTWAY**



NORTH YORKSHIRE COUNTY COUNCIL
Business and Environmental Services
Corporate Director:- David Bove



PROJECT:
2012 DISABLED PARKING TRAFFIC REGULATION ORDER REVIEW

DRAWING TITLE:
PROPOSED DISABLED PARKING BAY - 45 INMAN GROVE, KNARESBOROUGH

AREA:	AREA 6
DATE:	AUGUST 2012
SCALE:	1: 500
DRAWING No.:	A6-TM-TRO2012-DPB27